




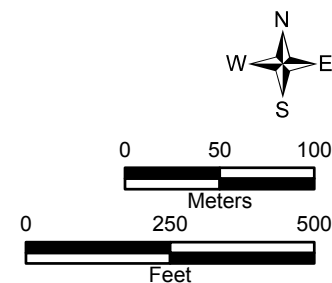


LEGEND

-  Observation Well
-  Groundwater Contour
-  Site Boundary

Note - presented in feet NAVD and water elevation data not adjusted for tidal effects.

* well NOW-5U is screened within the hydraulic fill and has not been included in estimating groundwater contours.



PSEG Power, LLC

PSEG Site ESPA Part 2, Site Safety Analysis Report

Potentiometric Contour Map
New Plant Location - Alluvium
April, 2009

FIGURE 2.4.12-12

Rev 0