






**LUDEMAN PROJECT**  
**Ute Ladies' Tresses Orchid**  
**(ULT) Survey Map**  
**Converse County, Wyoming**

**Legend**

-  ULT Survey Points
-  Project Boundary
-  Project Boundary 1/2 Mi Buffer
-  Section
-  Township and Range

