






LUDEMAN PROJECT
Ute Ladies' Tresses Orchid
(ULT) Survey Map
Converse County, Wyoming

Legend

-  ULT Survey Points
-  Project Boundary
-  Project Boundary 1/2 Mi Buffer
-  Section
-  Township and Range



0 0.25 0.5 1
Miles



Date Created: June 3, 2008
Date Modified: Dec. 2, 2008
K:\Tree_INC\LUDEMAN
Project\Map\LUDEMAN
ULT_Map_v3_12022008.mxd