




State Plane North





Plant North  
(N45E)


LEGEND


 A Series


 B Series


 D Series


 E Series


 I Series


 AD Series

 GSC Series


 Control Point

 Offset Borehole

 Turbine Building Borehole

 LNP 1 and 2


LIQUEFACTION POCKETS

 Postulated Liquefaction Pocket  
(Low FS  $\leq$  1.1)

Sources


Hydrography and Base Data: Florida  
Geographic Data Library  
LNP Site: Sargent & Lundy, 2007  
Borehole Locations: CH2M HILL, 2008  
Offset Borehole Locations:  
GPI Southeast, Inc., 11/18/2009

01020



Meters

050100



Feet