



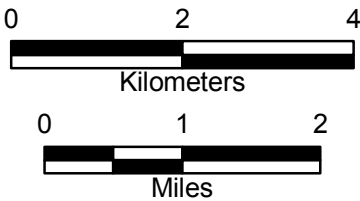




-  LNP Site
 8-km (5-mi.) Radius from Site
 1-km (0.6-mi.) Radius from Site
 Lineaments
 (Source: Florida DOT, 1973)

Basemap: 1949 Aerial Photo (USDA, 1949)



Progress Energy Florida
Levy Nuclear Plant
Units 1 and 2
Part 2, Final Safety Analysis Report

1973 DOT Lineaments within the
LNP Site Area Shown on
1949 Aerial Photograph Mosaic
FIGURE 2.5.3-209