



SEMCOG... Equipping local government leaders now and for the future

Southeast Michigan Council of Governments

[About](#)
[Members](#)
[Media](#)
[Public Notices](#)
[Calendar](#)
[Vendors](#)
[Glossary](#)

Quick Links:

[home](#) > [data and maps](#) > [by community](#) > [high-frequency crash locations](#)

View data for:

Frenchtown Twp


All Results

Intersections

High-Frequency Crash Locations

Frenchtown Twp Intersections, Ranked by 2005-2009 Five-Year Total

[New search](#)

[Download search results](#) 

	Commu	-nity	Rank	County	Region	Rank	Intersection	Annual			
								2005	2006	2007	Avg
								Total	Total	Total	2009
								Total	Total	Total	Total
											-2009
1	1	66					Stewart Rd @ Telegraph Rd N	31	28	38	43
2	3	242					Mall Rd @ Telegraph Rd N	27	21	28	21
3	7	424					Cole Rd @ Monroe St N	22	11	15	29
4	11	899					Newport Rd @ Telegraph Rd	17	12	16	7
5	18	1157					Holiday Blvd @ Telegraph Rd N	9	11	15	10
6	19	1223					Dixie Hwy N @ Ternes Dr	10	8	14	12
											12
											10.6

Programs and Projects

Data and Maps

[Aerials](#)

[Map Catalog](#)

[Technical Users](#)

[By Subject](#)

[By Community](#)

Services	7	21	1266	Mall Rd @ Monroe St N	19	4	13	10	6	10.4
	8	22	1350	Stoney Creek Rd S @ Telegraph Rd N	17	11	8	5	9	10.0
	9	26	1706	Grafton Rd @ Telegraph Rd N	8	7	13	5	10	8.6
	10	35	2255	Huber Dr @ Stewart Rd	5	12	9	5	4	7.0
	10	35	2255	Monroe St N @ Telegraph Rd N	9	6	10	5	5	7.0
	12	40	2425	Greenfield Ave @ Telegraph Rd N	6	5	11	6	5	6.6
	13	44	2514	Hurd Rd W @ Telegraph Rd N	3	17	7	3	2	6.4
	14	47	3007	Tammy Dr @ Telegraph Rd N	5	10	5	3	5	5.6
	15	49	3130	Monroe St N @ Nadeau Rd	6	8	2	7	4	5.4
	16	61	3806	Dixie Hwy N @ Waterworks Rd	3	6	3	4	7	4.6
	16	61	3806	Dazarow St @ Stewart Rd	3	3	5	8	4	4.6
	16	61	3806	Dixie Hwy N @ Ramp - S I 75/Dixie	4	3	5	7	4	4.6
	19	71	4207	La Prad Rd @ Nadeau Rd	4	7	3	1	6	4.2
	20	75	4465	Detroit St @ Dixie Hwy N	7	3	4	3	3	4.0
	21	81	4722	Dixie Hwy N @ Ramp - N I 75/Dixie	5	4	1	5	4	3.8
	22	89	5029	Country Dr @ Monroe St N	4	4	4	5	1	3.6
	23	95	5334	Newport Rd @ War Rd	6	1	4	3	3	3.4
	23	95	5334	Heiss Rd @ Telegraph Rd N	2	8	2	2	3	3.4
	25	107	5698	Nadeau Rd @ Ramp - S I 75/Nadeau	4	2	6	0	4	3.2

25	107	5698	<u>Grafton Rd @ Stoney Creek Rd N</u>	1	6	5	3	1	3.2
25	107	5698	<u>Hurd Rd E @ Monroe St N</u>	3	4	3	2	4	3.2
25	107	5698	<u>Beechwood St @ Macomb St N</u>	4	3	4	4	1	3.2
29	121	6104	<u>Ives St @ Monroe St N</u>	3	2	4	3	3	3.0
30	128	6542	<u>Lavender St @ Stewart Rd</u>	2	6	4	1	1	2.8
30	128	6542	<u>Dixie Hwy N @ Nadeau Rd</u>	5	2	3	2	2	2.8
32	144	7055	<u>Nadeau Rd @ Vivian Rd</u>	7	3	1	2	0	2.6
32	144	7055	<u>S I 275 @ S I 75</u>	3	2	6	1	1	2.6
32	144	7055	<u>Chalet St @ Telegraph Rd N</u>	5	3	5	0	0	2.6
32	144	7055	<u>Nadeau Rd @ War Rd</u>	4	2	4	2	1	2.6
32	144	7055	<u>Grafton Rd @ Newport Rd</u>	5	3	3	1	1	2.6
37	164	7673	<u>Stumpmier Rd @ Telegraph Rd N</u>	3	2	1	6	0	2.4
37	164	7673	<u>Dixie Hwy N @ Hurd Rd E</u>	3	1	3	3	2	2.4
37	164	7673	<u>Dixie Hwy N @ Pointe Aux Peaux</u>	1	3	3	3	2	2.4
40	182	8380	<u>Monroe St N @ Stockton St</u>	5	2	1	2	1	2.2
40	182	8380	<u>Heiss Rd @ Monroe St N</u>	3	1	2	3	2	2.2
42	206	9232	<u>Hurd Rd E @ Vivian Rd</u>	0	2	3	1	4	2.0
42	206	9232	<u>Cole Rd @ Vivian Rd</u>	3	1	0	4	2	2.0
42	206	9232	<u>Hurd Rd W @ Monroe St N</u>	3	1	2	2	2	2.0
42	206	9232	<u>Stoney Creek Rd N @ Telegraph Rd N</u>	4	3	1	1	1	2.0
46	230	10225	<u>Lasalle Rd @ Telegraph Rd N</u>	2	2	2	1	2	1.8
46	230	10225	<u>Hendricks Dr @ Telegraph Rd N</u>	1	3	1	1	3	1.8

46	230	10225	<u>Dixie Hwy N @ Williams Rd</u>	2	2	3	1	1	1.8
46	230	10225	<u>Cole Rd @ Spaulding Rd</u>	1	2	0	5	1	1.8
46	230	10225	<u>Buhl Rd @ Telegraph Rd N</u>	3	1	4	1	0	1.8
46	230	10225	<u>Bluebush Rd @ Reinhardt Rd</u>	2	1	1	1	4	1.8
52	265	11493	<u>Monroe St N @ Sylvan Dr</u>	0	2	1	3	2	1.6
52	265	11493	<u>Dixie Hwy N @ Lakeshore Dr</u>	0	1	4	3	0	1.6
52	265	11493	<u>Eaton Dr @ Telegraph Rd N</u>	3	1	2	2	0	1.6
52	265	11493	<u>Dixie Hwy N @ Monrona Dr</u>	0	3	3	1	1	1.6
52	265	11493	<u>Dexter St @ Monroe St N</u>	2	2	4	0	0	1.6
52	265	11493	<u>Kessler St @ Monroe St N</u>	2	1	2	1	2	1.6
52	265	11493	<u>Kimberly Dr @ Telegraph Rd N</u>	0	1	2	3	2	1.6
52	265	11493	<u>Monroe St N @ Stanford Dr</u>	2	0	3	2	1	1.6
52	265	11493	<u>Bates Ln @ Custer Rd N</u>	2	1	1	1	3	1.6
52	265	11493	<u>Dixie Hwy N @ Grove Dr S</u>	2	2	2	1	1	1.6
62	316	13037	<u>Dixie Hwy N @ Post Rd</u>	5	1	1	0	0	1.4
62	316	13037	<u>Post Rd @ Williams Rd</u>	1	1	4	1	0	1.4
62	316	13037	<u>Dewey Rd @ Pointe Aux Peaux</u>	2	0	0	2	3	1.4
62	316	13037	<u>Dixie Hwy N @ Grandview Dr</u>	0	0	3	3	1	1.4
62	316	13037	<u>Dixie Hwy N @ Grand Blvd</u>	2	0	3	1	1	1.4
62	316	13037	<u>Cloverdale St @ Dixie Hwy N</u>	1	0	1	3	2	1.4
62	316	13037	<u>Chestnut St @ Monroe St N</u>	0	5	1	1	0	1.4
62	316	13037	<u>Brest Rd @ Dixie Hwy N</u>	2	3	0	0	2	1.4
62	316	13037	<u>Dixie Hwy N @ Fernwood St</u>	2	1	0	3	1	1.4

62	316	13037	<u>Dixie Hwy N @ Leroux Rd</u>	1	0	0	5	1	1.4
72	367	14982	<u>Dixie Hwy N @ Pearl Dr</u>	2	1	2	1	0	1.2
72	367	14982	<u>Newport South Rd @ Post Rd</u>	0	3	0	3	0	1.2
72	367	14982	<u>Sandy Creek Rd @ Spaulding Dr</u>	1	1	1	2	1	1.2
72	367	14982	<u>Dixie Hwy N @ Frenchtown Center Dr</u>	0	2	2	2	0	1.2
72	367	14982	<u>Dixie Hwy N @ Stoney Creek Rd N</u>	3	1	2	0	0	1.2
72	367	14982	<u>Lasalle Rd @ Monroe St N</u>	2	1	0	0	3	1.2
72	367	14982	<u>Mentel Rd @ Nadeau Rd</u>	0	2	2	0	2	1.2
79	437	17420	<u>Ash St @ Monroe St N</u>	2	1	1	1	0	1.0
79	437	17420	<u>Monroe St N @ Park Place Dr</u>	0	0	1	0	4	1.0
79	437	17420	<u>Cole Rd @ Hollywood Dr</u>	2	3	0	0	0	1.0
79	437	17420	<u>Baycrest Dr @ Dixie Hwy N</u>	2	0	1	0	2	1.0
79	437	17420	<u>Dixie Hwy N @ Enrico Fermi Dr</u>	1	1	0	0	3	1.0
84	522	20594	<u>Fix Rd @ Nadeau Rd</u>	0	0	1	2	1	0.8
84	522	20594	<u>Fix Rd @ Mentel Rd</u>	1	0	1	1	1	0.8
84	522	20594	<u>Elm St @ Pointe Aux Peaux</u>	1	0	0	1	2	0.8
84	522	20594	<u>Dixie Hwy N @ Spaulding St</u>	1	0	2	1	0	0.8
84	522	20594	<u>Bates Ln @ Stewart Rd</u>	2	2	0	0	0	0.8
84	522	20594	<u>Monroe St N @ Standish Dr</u>	1	0	0	1	2	0.8
84	522	20594	<u>Algonquin St @ Seminole St</u>	1	1	2	0	0	0.8
84	522	20594	<u>Algonquin St @ Dixie Hwy N</u>	1	1	0	2	0	0.8
84	522	20594	<u>NI 75 @ Ramp - NI 75/NI 275</u>	1	2	1	0	0	0.8

84	522	20594	<u>N I 75 @ Ramp - N I 75/Dixie</u>	0	3	1	0	0	0.8
84	522	20594	<u>Dixie Hwy N @ State Park Rd</u>	0	1	1	1	1	0.8
84	522	20594	<u>Nadeau Rd @ Unknown</u>	2	1	1	0	0	0.8
84	522	20594	<u>Nadeau Rd @ Ramp - Nadeau/N I 75</u>	1	1	0	2	0	0.8
84	522	20594	<u>Stoney Creek Rd S @ War Rd</u>	0	0	2	2	0	0.8
98	649	25109	<u>Cole Rd @ Hemlock St</u>	1	2	0	0	0	0.6
98	649	25109	<u>Stoney Creek Rd N @ War Rd</u>	0	0	1	2	0	0.6
98	649	25109	<u>Monroe St N @ Stedman Dr</u>	1	1	0	0	1	0.6
98	649	25109	<u>Buhl Rd @ Mentel Rd</u>	0	1	0	2	0	0.6
98	649	25109	<u>Heiss Rd @ Stumpmier Rd</u>	1	1	0	0	1	0.6
98	649	25109	<u>N I 75 @ Ramp - Dixie/N I 75</u>	1	1	1	0	0	0.6
98	649	25109	<u>Dixie Hwy N @ Woodland Blvd</u>	1	0	0	2	0	0.6
98	649	25109	<u>Dixie Hwy N @ Lakeview St</u>	0	0	0	0	3	0.6
98	649	25109	<u>Dixie Hwy N @ Meadowcrest St</u>	0	0	1	0	2	0.6
98	649	25109	<u>Dixie Hwy N @ Grand Blvd</u>	0	0	2	0	1	0.6
98	649	25109	<u>Pointe Aux Peaux @ Saint Clair St</u>	0	0	0	2	1	0.6
98	649	25109	<u>Monroe St N @ Santure St</u>	2	0	1	0	0	0.6
98	649	25109	<u>Comboni Way @ Hurd Rd E</u>	0	0	1	0	2	0.6
98	649	25109	<u>Pointe Aux Peaux @ Sycamore Rd</u>	1	1	0	1	0	0.6

98	649	25109	<u>Calvin St @ Monroe St N</u>	1	0	1	1	0	0.6
98	649	25109	<u>Buhl Rd @ Grafton Rd</u>	1	0	0	1	1	0.6
98	649	25109	<u>Hendricks Dr @ Huber Dr</u>	1	0	0	1	1	0.6
98	649	25109	<u>Exeter Rd @ Gruber Rd</u>	1	1	0	1	0	0.6
98	649	25109	<u>Dixie Hwy N @ Sunset St</u>	2	0	1	0	0	0.6
98	649	25109	<u>Dixie Hwy N @ Revard Dr</u>	0	0	2	0	1	0.6
98	649	25109	<u>Macomb St N @ Orchard Dr</u>	1	0	0	0	2	0.6
98	649	25109	<u>Grand Blvd @ Navarre Blvd</u>	2	0	0	1	0	0.6
98	649	25109	<u>Cole Rd @ Roman Dr</u>	0	0	0	2	1	0.6
98	649	25109	<u>Hurd Rd E @ Saint Pierre St</u>	1	1	0	0	1	0.6
98	649	25109	<u>Bluebush Rd @ Kathleen Dr</u>	2	0	1	0	0	0.6
98	649	25109	<u>Monroe St N @ Stumpmier Rd</u>	1	0	1	1	0	0.6
98	649	25109	<u>Stewart Rd @ Stewart Rd</u>	0	0	0	0	3	0.6
98	649	25109	<u>Parkwood St @ Woodland Dr</u>	1	2	0	0	0	0.6
126	832	31646	<u>Parkwest Dr @ Stewart Rd</u>	0	1	0	0	1	0.4
126	832	31646	<u>Sandy Creek Rd @ Yax St</u>	0	0	1	0	1	0.4
126	832	31646	<u>Dewey Rd @ Shady Ln</u>	1	1	0	0	0	0.4
126	832	31646	<u>Doederline Rd @ Heiss Rd</u>	1	0	1	0	0	0.4
126	832	31646	<u>Exeter Rd @ Heiss Rd</u>	1	0	1	0	0	0.4
126	832	31646	<u>Ramp - S I 75/Nadeau @ S I 75</u>	0	0	0	1	1	0.4
126	832	31646	<u>Englewood St @ Nadeau Rd</u>	1	0	0	1	0	0.4
126	832	31646	<u>Dixie Hwy N @ Spitfire Dr</u>	0	1	0	1	0	0.4
126	832	31646	<u>D Ave @ Lakeview St</u>	0	1	0	1	0	0.4
126	832	31646	<u>9th St @ Grand Blvd</u>	0	0	1	1	0	0.4
126	832	31646	<u>Fairview St @ Lakeview St</u>	2	0	0	0	0	0.4

126	832	31646	<u>Englewood St @ Linwood St</u>	1	1	0	0	0	0.4
126	832	31646	<u>10th St @ Grand Blvd</u>	1	0	0	1	0	0.4
126	832	31646	<u>Lagoona Blvd @ Pointe Aux Peaux</u>	1	1	0	0	0	0.4
126	832	31646	<u>Pointe Aux Peaux @ Superior St</u>	2	0	0	0	0	0.4
126	832	31646	<u>Main St @ Sycamore Rd</u>	1	0	1	0	0	0.4
126	832	31646	<u>Dixie Hwy N @ Woodland Blvd</u>	0	0	0	1	1	0.4
126	832	31646	<u>Paree St @ War Rd</u>	0	0	2	0	0	0.4
126	832	31646	<u>La Duke Rd @ Stoney Creek Rd S</u>	0	0	0	1	1	0.4
126	832	31646	<u>Buhl Rd @ War Rd</u>	0	1	0	1	0	0.4
126	832	31646	<u>Reinhardt Rd @ Steiner Rd</u>	0	0	0	1	1	0.4
126	832	31646	<u>Post Rd @ War Rd</u>	0	0	0	2	0	0.4
126	832	31646	<u>Enrico Fermi Dr @ Leroux Rd</u>	2	0	0	0	0	0.4
126	832	31646	<u>Country Club Cir @ Macomb St N</u>	2	0	0	0	0	0.4
126	832	31646	<u>3rd St @ Lakeview St</u>	0	1	1	0	0	0.4
126	832	31646	<u>Lakeview St @ Parkview St</u>	1	1	0	0	0	0.4
126	832	31646	<u>Monroe St N @ Washington Blvd</u>	1	0	1	0	0	0.4
126	832	31646	<u>Dixie Hwy N @ Elmwood St</u>	0	2	0	0	0	0.4
126	832	31646	<u>Dixie Hwy N @ Grove Dr N</u>	0	0	1	1	0	0.4
126	832	31646	<u>Glendale St @ Parkwood St</u>	0	0	0	1	1	0.4
126	832	31646	<u>Holiday Blvd @ Josephine Ct</u>	1	0	0	1	0	0.4
126	832	31646	<u>Kessler St @ Walnut St</u>	1	0	1	0	0	0.4
126	832	31646	<u>Dewey Rd @ South St</u>	0	0	0	2	0	0.4

159	1137	41388	<u>Huron St @ South St</u>	1	0	0	0	0	0.2
159	1137	41388	<u>Exeter Rd @ Steiner Rd</u>	0	1	0	0	0	0.2
159	1137	41388	<u>Frey Ave @ Post Rd</u>	0	0	1	0	0	0.2
159	1137	41388	<u>La Prad Rd @ Stoney Creek Rd S</u>	0	0	0	0	1	0.2
159	1137	41388	<u>Elizabeth Blvd @ War Rd</u>	1	0	0	0	0	0.2
159	1137	41388	<u>Magnolia St @ Stephanie Dr</u>	1	0	0	0	0	0.2
159	1137	41388	<u>Baycrest Dr @ Parkview St</u>	1	0	0	0	0	0.2
159	1137	41388	<u>Clairmont St @ Maplewood St</u>	1	0	0	0	0	0.2
159	1137	41388	<u>Frank Dr @ Holiday Blvd</u>	0	0	0	1	0	0.2
159	1137	41388	<u>Grandview Dr @ Promenade Dr</u>	1	0	0	0	0	0.2
159	1137	41388	<u>Beechwood St @ Parkwood St</u>	1	0	0	0	0	0.2
159	1137	41388	<u>Elmwood St @ Parkwood St</u>	1	0	0	0	0	0.2
159	1137	41388	<u>Chippewa Dr @ Cree St</u>	1	0	0	0	0	0.2
159	1137	41388	<u>9th St @ Bronson St</u>	0	0	0	1	0	0.2
159	1137	41388	<u>Bronson St @ Navarre Blvd</u>	1	0	0	0	0	0.2
159	1137	41388	<u>Cole Rd @ Walnut St</u>	0	0	1	0	0	0.2
159	1137	41388	<u>11th St @ Lamb St</u>	0	1	0	0	0	0.2
159	1137	41388	<u>Grove Dr S @ Lakeshore Dr</u>	1	0	0	0	0	0.2
159	1137	41388	<u>10th St @ Lamb St</u>	1	0	0	0	0	0.2
159	1137	41388	<u>10th St @ Bronson St</u>	1	0	0	0	0	0.2
159	1137	41388	<u>Mentel/Nadeau Cutoff @ Nadeau Rd</u>	0	0	1	0	0	0.2
159	1137	41388	<u>N I 75 @ Ramp - N I 75/Nadeau</u>	0	1	0	0	0	0.2

159	1137	41388	<u>Newport South Rd @ Stoney Creek Rd N</u>	0	0	1	0	0	0.2
159	1137	41388	<u>Brest Rd @ Noel St</u>	0	1	0	0	0	0.2
159	1137	41388	<u>Bay West Dr @ Brest Rd</u>	1	0	0	0	0	0.2
159	1137	41388	<u>Lake Dr S @ Sterling Rd</u>	1	0	0	0	0	0.2
159	1137	41388	<u>Dewey Rd @ Lakeview St</u>	0	0	1	0	0	0.2
159	1137	41388	<u>Fernwood St @ Maplelawn</u>	1	0	0	0	0	0.2
159	1137	41388	<u>Newport Rd @ Stoney Creek Rd N</u>	0	1	0	0	0	0.2
159	1137	41388	<u>Toben Rd @ Toben/Exeter Cutoff</u>	1	0	0	0	0	0.2
159	1137	41388	<u>Steiner Rd @ Stoney Creek Rd S</u>	0	1	0	0	0	0.2
159	1137	41388	<u>Michelle St @ Stoney Creek Rd S</u>	1	0	0	0	0	0.2
159	1137	41388	<u>Mentel Rd @ Post Rd</u>	0	1	0	0	0	0.2
159	1137	41388	<u>Lasalle Rd @ Reinhardt Rd</u>	1	0	0	0	0	0.2
159	1137	41388	<u>N I 75 @ Ramp - Nadeau/N I 75</u>	0	0	0	1	0	0.2
159	1137	41388	<u>5th St @ Pleasantview St</u>	0	0	0	1	0	0.2
159	1137	41388	<u>6th St @ Bronson St</u>	1	0	0	0	0	0.2
159	1137	41388	<u>3rd St @ Grand Blvd</u>	1	0	0	0	0	0.2
159	1137	41388	<u>1st St @ Grand Blvd</u>	1	0	0	0	0	0.2
159	1137	41388	<u>Airport Dr @ Custer Rd N</u>	0	0	1	0	0	0.2
159	1137	41388	<u>Edgewater St @ Harborview St</u>	1	0	0	0	0	0.2
159	1137	41388	<u>State Park Rd @ Waterworks Rd</u>	1	0	0	0	0	0.2

159	1137	41388	<u>Ramp - S I 75/Dixie @ S I 75</u>	0	0	0	0	1	0.2
159	1137	41388	<u>Ramp - Dixie/S I 75 @ S I 75</u>	0	0	1	0	0	0.2
159	1137	41388	<u>Grosvenor St @ Vivian Rd</u>	0	1	0	0	0	0.2
159	1137	41388	<u>Ferndale St @ Parkwood St</u>	1	0	0	0	0	0.2
159	1137	41388	<u>Foxton Dr @ Holiday Blvd</u>	0	0	0	0	1	0.2
159	1137	41388	<u>Arbor St @ Cole Rd</u>	0	0	0	0	1	0.2
159	1137	41388	<u>Cole Rd @ Riverview St</u>	0	1	0	0	0	0.2
159	1137	41388	<u>Lamphere St @ Monrona Dr</u>	1	0	0	0	0	0.2
209	1561	54437	<u>Dixon Rd @ Wing St</u>	0	0	0	0	0	0.0
209	1561	54437	<u>Country Dr @ Country Ln W</u>	0	0	0	0	0	0.0
209	1561	54437	<u>Chalet St @ Gidget Dr</u>	0	0	0	0	0	0.0
209	1561	54437	<u>Laverne @ Paree St</u>	0	0	0	0	0	0.0
209	1561	54437	<u>Paul St @ Sunset St</u>	0	0	0	0	0	0.0
209	1561	54437	<u>5th St @ Edgewater St</u>	0	0	0	0	0	0.0
209	1561	54437	<u>Magnolia St @ War Rd</u>	0	0	0	0	0	0.0
209	1561	54437	<u>Dixie Hwy N @ Janearue Blvd</u>	0	0	0	0	0	0.0
209	1561	54437	<u>Frank Dr @ Paul Dr</u>	0	0	0	0	0	0.0
209	1561	54437	<u>Cole Rd @ Meadow Dr</u>	0	0	0	0	0	0.0
209	1561	54437	<u>Chestnut St @ Walnut St</u>	0	0	0	0	0	0.0
209	1561	54437	<u>Fix Rd @ Hurd Rd E</u>	0	0	0	0	0	0.0
209	1561	54437	<u>11th St @ Bronson St</u>	0	0	0	0	0	0.0
209	1561	54437	<u>9th St @ Roberts Dr</u>	0	0	0	0	0	0.0
209	1561	54437	<u>Fairview St @ Pleasantview St</u>	0	0	0	0	0	0.0
209	1561	54437	<u>7th St @ 8th St</u>	0	0	0	0	0	0.0


209	1561	54437	<u>Mentel Rd @ Mentel/Nadeau Cutoff</u>	0	0	0	0	0	0.0
209	1561	54437	<u>Ramp - Nadeau/S I 75 @ S I 75</u>	0	0	0	0	0	0.0
209	1561	54437	<u>Pointe Aux Peaux @ Sterling Williams Rd</u>	0	0	0	0	0	0.0
209	1561	54437	<u>Elm St @ North St</u>	0	0	0	0	0	0.0
209	1561	54437	<u>Goddard Rd @ Orvis Dr</u>	0	0	0	0	0	0.0
209	1561	54437	<u>Goddard Rd @ Landon Dr</u>	0	0	0	0	0	0.0
209	1561	54437	<u>Meadowcrest St @ Windemere</u>	0	0	0	0	0	0.0
209	1561	54437	<u>Grady Dr @ Monroe St N</u>	0	0	0	0	0	0.0
209	1561	54437	<u>Clairmont St @ Cloverdale St</u>	0	0	0	0	0	0.0
209	1561	54437	<u>Fairway St @ Hollywood Dr</u>	0	0	0	0	0	0.0
209	1561	54437	<u>Deano St @ Paree St</u>	0	0	0	0	0	0.0
209	1561	54437	<u>Laverne St @ Paree St</u>	0	0	0	0	0	0.0
209	1561	54437	<u>Paree St @ Renee St</u>	0	0	0	0	0	0.0
209	1561	54437	<u>Stoney Creek Rd S @ Toben Rd</u>	0	0	0	0	0	0.0
209	1561	54437	<u>Reinhardt Rd @ Toben Rd</u>	0	0	0	0	0	0.0
209	1561	54437	<u>Kimberly Dr @ Kingsbrook Dr</u>	0	0	0	0	0	0.0
209	1561	54437	<u>La Duke Rd @ Steiner Rd</u>	0	0	0	0	0	0.0
209	1561	54437	<u>Caroline Dr @ Stoney Creek Rd S</u>	0	0	0	0	0	0.0
209	1561	54437	<u>Mentel Rd @ Stoney Creek Rd N</u>	0	0	0	0	0	0.0
209	1561	54437	<u>10th St @ Edgewater St</u>	0	0	0	0	0	0.0

209	1561	54437	<u>5th St @ Parkview St</u>	0	0	0	0	0	0.0
209	1561	54437	<u>5th St @ Bronson St</u>	0	0	0	0	0	0.0
209	1561	54437	<u>4th St @ Grand Blvd</u>	0	0	0	0	0	0.0
209	1561	54437	<u>3rd St @ Edgewater St</u>	0	0	0	0	0	0.0
209	1561	54437	<u>Circle Dr @ Dixie Hwy N</u>	0	0	0	0	0	0.0
209	1561	54437	<u>Brest Rd @ Williams</u>	0	0	0	0	0	0.0
209	1561	54437	<u>Hurd Rd E @ Yax St</u>	0	0	0	0	0	0.0
209	1561	54437	<u>A Ave @ Parkview St</u>	0	0	0	0	0	0.0
209	1561	54437	<u>C Ave @ Parkview St</u>	0	0	0	0	0	0.0
209	1561	54437	<u>E Ave @ Parkview St</u>	0	0	0	0	0	0.0
209	1561	54437	<u>6th St @ Lakeview St</u>	0	0	0	0	0	0.0
209	1561	54437	<u>Dixie Hwy N @ Englewood St</u>	0	0	0	0	0	0.0
209	1561	54437	<u>5th St @ Venice Rd</u>	0	0	0	0	0	0.0
209	1561	54437	<u>6th St @ Venice Rd</u>	0	0	0	0	0	0.0
209	1561	54437	<u>C Ave @ Lakeview St</u>	0	0	0	0	0	0.0
209	1561	54437	<u>Beechwood St @ Larchmont St</u>	0	0	0	0	0	0.0
209	1561	54437	<u>Lakeshore Dr @ Nelson Dr</u>	0	0	0	0	0	0.0
209	1561	54437	<u>9th St @ Venice Rd</u>	0	0	0	0	0	0.0
209	1561	54437	<u>Greenfield Ave @ Huber Dr</u>	0	0	0	0	0	0.0
209	1561	54437	<u>Lakeshore Dr @ Lawndale St</u>	0	0	0	0	0	0.0
209	1561	54437	<u>Maplewood St @ Parkwood St</u>	0	0	0	0	0	0.0
209	1561	54437	<u>Hurd Rd E @ Mentel Rd</u>	0	0	0	0	0	0.0
209	1561	54437	<u>Post Rd @ Schuler Ave</u>	0	0	0	0	0	0.0

209	1561	54437	<u>Linwood St @ Woodland</u> <u>Blvd</u>	0	0	0	0	0	0	0.0
-----	------	-------	---	---	---	---	---	---	---	-----

Note: Crashes occurred within 150 feet of the intersection.

[Home](#) | [Contact us](#) | [Site map](#) | [Privacy](#) | [Accessibility](#) | [Disclaimer](#)
Copyright 2010 SEMCOG all rights reserved
535 Griswold St., Suite 300 * Detroit, Michigan 48226 * (313) 961-4266



home > data and maps > by community > high-frequency crash locations

View data for:

Frenchtown Twp

All Results


Road Segments

High-Frequency Crash Locations

Frenchtown Twp Road Segments, Ranked by 2005-2009 Five-Year Total

New search

Download search results



Programs and Projects	Communi- ty Rank	County Region		Road Name	From Road -To Road	Annual					
		Rank	Region			2005 Total	2006 Total	2007 Total	2008 Total	2009 Total	Avg 2005 -2009
Data and Maps	1	1	5	<u>Telegraph Rd N</u>	Custer Dr - Stewart Rd	108	101	114	97	130	110.0
Aerials	2	2	113	<u>Telegraph Rd N</u>	Mall Rd - Monroe St N	49	68	60	37	41	51.0
Map Catalog	3	3	154	<u>Telegraph Rd N</u>	Stewart Rd - Mall Rd	43	52	55	44	39	46.6
Technical Users	4	4	178	<u>Stewart Rd</u>	Telegraph Rd N - Monroe St N	42	60	43	31	46	44.4
By Subject	5	5	289	<u>Telegraph Rd N</u>	Grafton Rd - Telegraph Rd	51	37	41	34	23	37.2

Services	6	7	535	Monroe St N	Noble St E - Stewart Rd	36	22	20	39	28	29.0
	7	9	575	Monroe St N	Stewart Rd - Mall Rd	46	15	35	16	28	28.0
	8	17	1199	Dixie Hwy N	Sandy Creek Rd - Nadeau Rd	15	13	27	25	19	19.8
	9	18	1293	Dixie Hwy N	Detroit St - Ramp - Dixie/S I 75	17	16	21	19	22	19.0
	10	21	1344	Monroe St N	Mall Rd - Hurd Rd E	27	13	16	18	19	18.6
	11	25	1526	Dixie Hwy N	Marshall Field Dr - Swan Creek Rd	20	12	14	23	17	17.2
	12	35	1767	Grafton Rd	Telegraph Rd N - Newport Rd	19	15	17	17	11	15.8
	13	37	1801	Mall Rd	Telegraph Rd N - Monroe St N	20	17	13	16	12	15.6
	14	51	2440	Custer Rd N	Raisinville Rd S - Custer Dr	11	12	9	17	15	12.8
	15	53	2558	S I 75	Ramp - S I 75/Nadeau - Ramp - S I 275/N I 75	13	16	8	15	10	12.4
	16	63	2894	Nadeau Rd	Ramp - N I 75/Nadeau - Dixie Hwy N	14	9	11	16	6	11.2
	17	66	2957	N I 75	Sandy Creek Rd - Ramp - N I 75/Nadeau	14	9	10	17	5	11.0
	18	75	3231	N I 75	Ramp - Dixie/N I 75 - Sandy Creek Rd	8	15	8	13	7	10.2
	19	78	3297	Macomb St N	Noble St E - Cole Rd	15	7	3	13	12	10.0
	20	85	3450	S I 75	Dixie Hwy N - Ramp - S I 75/Dixie	11	11	8	11	7	9.6

20	85	3450	<u>SI 175</u>	Sandy Creek Rd - Ramp - Nadeau/S I 75	12	6	6	13	11	9.6
22	88	3535	<u>NI 175</u>	Dixie Hwy N - Ramp - Dixie/NI 175	8	8	9	16	6	9.4
22	88	3535	<u>SI 175</u>	Ramp - SI 175/Dixie - Sandy Creek Rd	8	11	8	10	10	9.4
24	92	3614	<u>Dixie Hwy N</u>	Nadeau Rd - Stoney Creek Rd N	12	6	10	9	9	9.2
25	96	3802	<u>Pointe Aux Peaux</u>	Marshall Field Dr - Long Rd	11	9	5	10	9	8.8
26	97	3895	<u>Dixie Hwy N</u>	Noble St E - Detroit St	7	8	11	7	10	8.6
26	97	3895	<u>Stewart Rd</u>	Bluebush Rd - Telegraph Rd N	10	9	4	10	10	8.6
28	101	4001	<u>NI 175</u>	Ramp - Elm/NI 175 - Ramp - NI 175/Dixie	10	4	9	10	9	8.4
28	101	4001	<u>Monroe St N</u>	Nadeau Rd - Telegraph Rd N	11	8	11	10	2	8.4
30	111	4222	<u>SI 175</u>	Ramp - SI 175/Elm - Ramp - Dixie/SI 175	10	7	7	8	8	8.0
30	111	4222	<u>Telegraph Rd N</u>	Stoney Creek Rd S - Grafton Rd	11	6	10	5	8	8.0
30	111	4222	<u>Telegraph Rd N</u>	Monroe St N - Stoney Creek Rd S	14	11	5	4	6	8.0
33	119	4337	<u>Sandy Creek Rd</u>	NI 175 - Waterworks Rd	9	9	9	6	6	7.8
34	127	4574	<u>Nadeau Rd</u>	Monroe St N - Vivian Rd	9	8	9	6	5	7.4

35	132	4691	<u>Dixie Hwy N</u>	Ramp - Dixie/N I 75 - Sandy Creek Rd	4	10	11	4	7	7.2
36	135	4815	<u>Cole Rd</u>	Monroe St N - Macomb St N	4	8	7	7	9	7.0
37	139	4965	<u>N I 75</u>	Ramp - Nadeau/N I 75 - Ramp - N I 75/N I 275	9	7	8	4	6	6.8
37	139	4965	<u>Nadeau Rd</u>	Vivian Rd - Ramp - Nadeau/S I 75	9	11	6	1	7	6.8
37	139	4965	<u>Monroe St N</u>	Hurd Rd E - Nadeau Rd	10	8	4	7	5	6.8
40	146	5101	<u>Stewart Rd</u>	Raisinville Rd N - Bluebush Rd	10	4	8	6	5	6.6
41	157	5549	<u>S I 75</u>	Nadeau Rd - Ramp - S I 75/Nadeau	13	3	5	6	3	6.0
42	163	5710	<u>Newport Rd</u>	Telegraph Rd - S I 275	7	3	11	3	5	5.8
42	163	5710	<u>Dixie Hwy N</u>	Stoney Creek Rd N - Marshall Field Dr	10	6	3	5	5	5.8
44	169	5876	<u>N I 75</u>	Ramp - N I 75/Nadeau - Nadeau Rd	11	8	1	4	4	5.6
45	184	6233	<u>N I 75</u>	Nadeau Rd - Ramp - Nadeau/N I 75	6	8	2	4	6	5.2
46	191	6404	<u>N I 75</u>	Ramp - N I 75/Dixie - Dixie Hwy N	2	9	5	1	8	5.0
46	191	6404	<u>Newport Rd</u>	Grafton Rd - Telegraph Rd	3	4	11	7	0	5.0
46	191	6404	<u>Newport South Rd</u>	Stoney Creek Rd N - Swan Creek Rd	5	5	3	6	6	5.0

46	191	6404	<u>Bluebush Rd</u>	Raisinville Rd N - Reinhardt Rd	6	3	5	4	7	5.0
46	191	6404	<u>NI 75</u>	Ramp - NI 75/N I 275 - Ramp - NI 75/Swan Creek	9	6	3	4	3	5.0
51	209	6843	<u>Dixie Hwy N</u>	NI 75 - Ramp - Dixie/NI 75	6	2	3	5	7	4.6
52	220	7040	<u>NI 275</u>	Ramp - NI 75/N I 275 - Ramp - S I 75/N I 275	3	4	3	11	1	4.4
52	220	7040	<u>Vivian Rd</u>	Hurd Rd E - Nadeau Rd	7	5	4	4	2	4.4
54	233	7278	<u>Dixie Hwy N</u>	Ramp - Dixie/S I 75 - S I 75	2	0	7	6	6	4.2
54	233	7278	<u>S I 75</u>	Ramp - Dixie/S I 75 - Dixie Hwy N	10	1	4	2	4	4.2
56	243	7506	<u>S I 275</u>	S I 75 - Ramp - S I 275/N I 75	3	7	5	3	2	4.0
57	250	7754	<u>Stoney Creek Rd</u> <u>S</u>	Exeter Rd - Telegraph Rd N	1	6	1	4	7	3.8
58	280	8321	<u>Hurd Rd E</u>	Monroe St N - Vivian Rd	2	3	3	0	9	3.4
58	280	8321	<u>Cole Rd</u>	Vivian Rd - Spaulding Rd	5	4	0	7	1	3.4
60	303	8628	<u>S I 75</u>	Ramp - Nadeau/S I 75 - Nadeau Rd	5	1	1	5	4	3.2
61	319	8930	<u>Front St E</u>	Ramp - Front/N I 75 - End of Road	2	3	3	5	2	3.0
62	330	9277	<u>Reinhardt Rd</u>	Bluebush Rd - Toben Rd	3	4	1	2	4	2.8

63	345	9632	<u>Nadeau Rd</u>	Ramp - Nadeau/S I 75 - S I 75	2	4	4	2	1	2.6
63	345	9632	<u>S I 75</u>	Ramp - S I 275/N I 75 - S I 275	3	0	2	4	4	2.6
63	345	9632	<u>Ramp - N I 75/N I 275</u>	N I 75 - N I 75	4	5	1	2	1	2.6
66	368	9983	<u>S I 75</u>	Ramp - N I 75/N I 275 - Ramp - S I 75/N I 275	1	4	0	4	3	2.4
66	368	9983	<u>Ramp - S I 75/Dixie</u>	S I 75 - Ramp - Dixie/S I 75	3	2	0	6	1	2.4
66	368	9983	<u>Cole Rd</u>	Macomb St N - Riverview St	5	4	2	1	0	2.4
69	402	10853	<u>Vivian Rd</u>	Cole Rd - Hurd Rd E	1	4	1	3	1	2.0
70	426	11336	<u>Stoney Creek Rd N</u>	Dixie Hwy N - Newport South Rd	3	2	2	0	2	1.8
71	444	11842	<u>Spaulding Rd</u>	Cole Rd - S I 75	1	1	1	2	3	1.6
71	444	11842	<u>Ramp - S I 75/Nadeau</u>	S I 75 - Ramp - Nadeau/S I 75	2	1	3	0	2	1.6
71	444	11842	<u>N I 75</u>	Ramp - S I 275/N I 75 - Ramp - S I 275/N I 75	5	1	0	0	2	1.6
74	474	12411	<u>Ramp - S I 275/N I 75</u>	S I 275 - S I 75	0	1	0	2	4	1.4
74	474	12411	<u>Cole Rd</u>	Riverview St - Vivian Rd	2	1	0	2	2	1.4
76	499	13047	<u>Nadeau Rd</u>	N I 75 - Ramp - N I 75/Nadeau	0	2	0	2	2	1.2
76	499	13047	<u>Ramp - N I 75/Nadeau</u>	N I 75 - Ramp - Nadeau/N I 75	1	0	0	0	5	1.2

76	499	13047	<u>NI 75</u>	Ramp - SI 275/N I 75 - Ramp - NI 75/N I 275	2	0	1	1	2	1.2
76	499	13047	<u>Dixie Hwy N</u>	SI 75 - NI 75	2	2	1	0	1	1.2
80	519	13711	<u>Ramp - SI 275/N I 75</u>	NI 75 - NI 75	0	0	2	1	2	1.0
80	519	13711	<u>Ramp - NI 75/N I 275</u>	NI 75 - SI 75	0	4	1	0	0	1.0
80	519	13711	<u>Exeter Rd</u>	Toben/Exeter Cutoff - Stoney Creek Rd S	1	0	1	1	2	1.0
80	519	13711	<u>Ramp - NI 75/Dixie</u>	NI 75 - Ramp - Dixie/NI 75	3	1	0	1	0	1.0
84	543	14473	<u>Ramp - Dixie/N I 75</u>	Ramp - NI 75/Dixie - NI 75	0	3	1	0	0	0.8
84	543	14473	<u>Bluebush Rd</u>	Reinhardt Rd - Stewart Rd	2	1	0	1	0	0.8
86	583	15360	<u>NI 75</u>	Ramp - NI 75/N I 275 - Ramp - SI 275/N I 75	1	0	1	1	0	0.6
87	624	16361	<u>Ramp - Dixie/SI 75</u>	Ramp - SI 75/Dixie - SI 75	0	0	1	0	1	0.4
87	624	16361	<u>SI 75</u>	SI 275 - Ramp - NI 75/N I 275	0	0	1	1	0	0.4
87	624	16361	<u>Ramp - Nadeau/N I 75</u>	Ramp - NI 75/Nadeau - NI 75	0	1	0	1	0	0.4
87	624	16361	<u>Ramp - Nadeau/S I 75</u>	Ramp - SI 75/Nadeau - SI 75	1	1	0	0	0	0.4
91	671	17538	<u>Toben Rd</u>	Toben/Exeter Cutoff - Reinhardt Rd	0	0	1	0	0	0.2
91	671	17538	<u>Nadeau Rd</u>	SI 75 - NI 75	0	1	0	0	0	0.2

		<u>Toben/Exeter</u>							
91	671	17538	Exeter Rd - Toben Rd	1	0	0	0	0	0.2
<u>Cutoff</u>									

[Home](#) | [Contact us](#) | [Site map](#) | [Privacy](#) | [Accessibility](#) | [Disclaimer](#)

Copyright 2010 SEMCOG all rights reserved

535 Griswold St., Suite 300 * Detroit, Michigan 48226 * (313) 961-4266