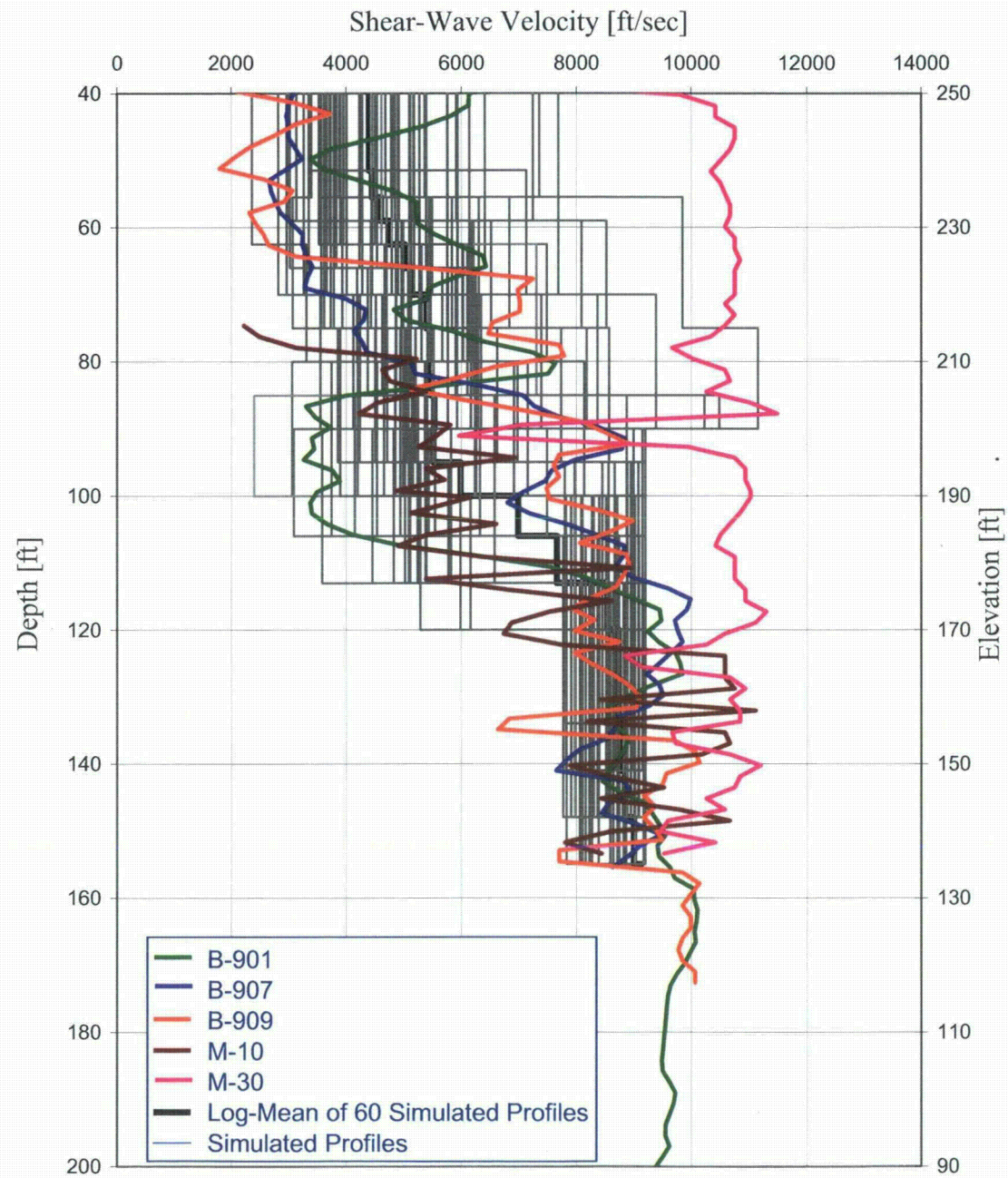


Borehole site response study

PRELIMINARY



PRELIMINARY

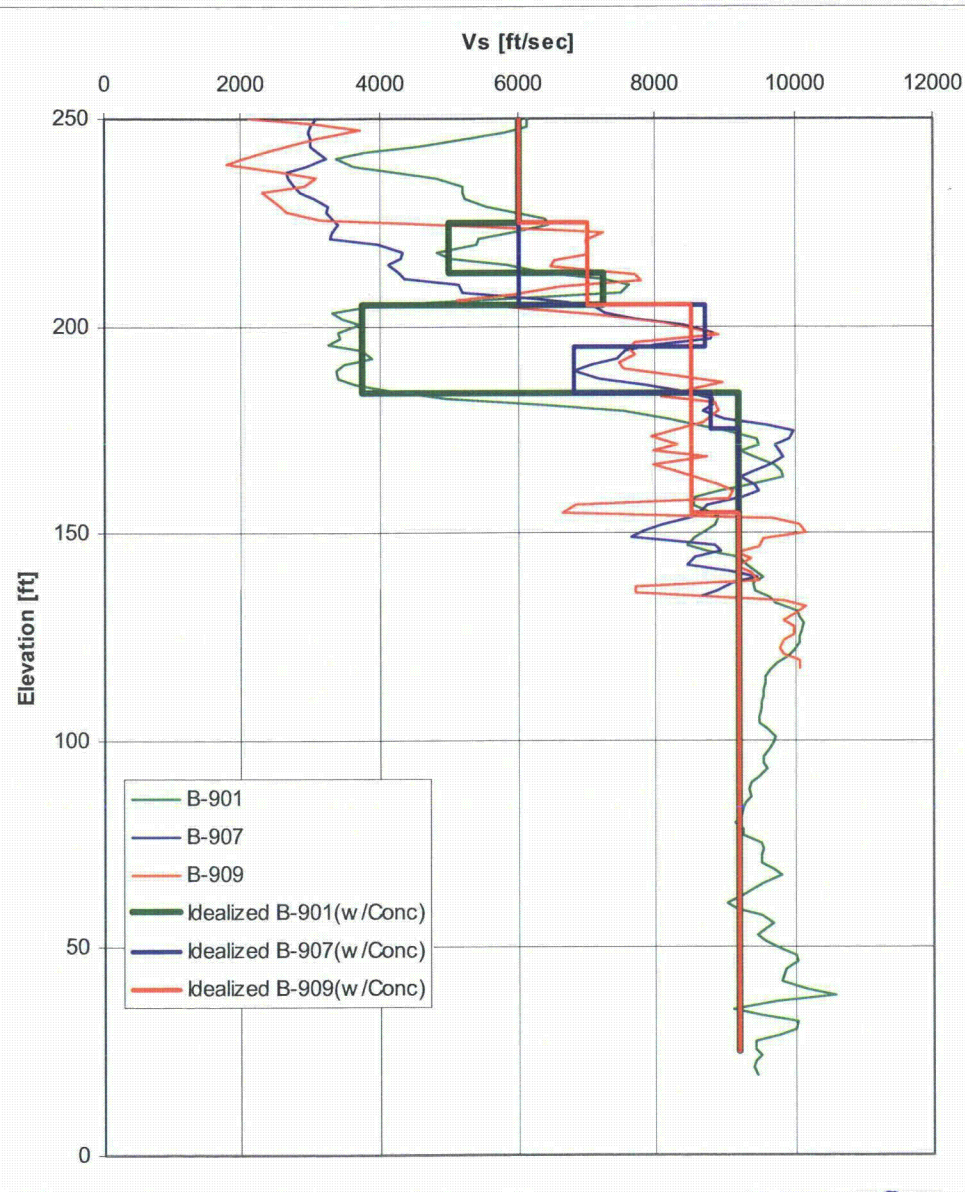
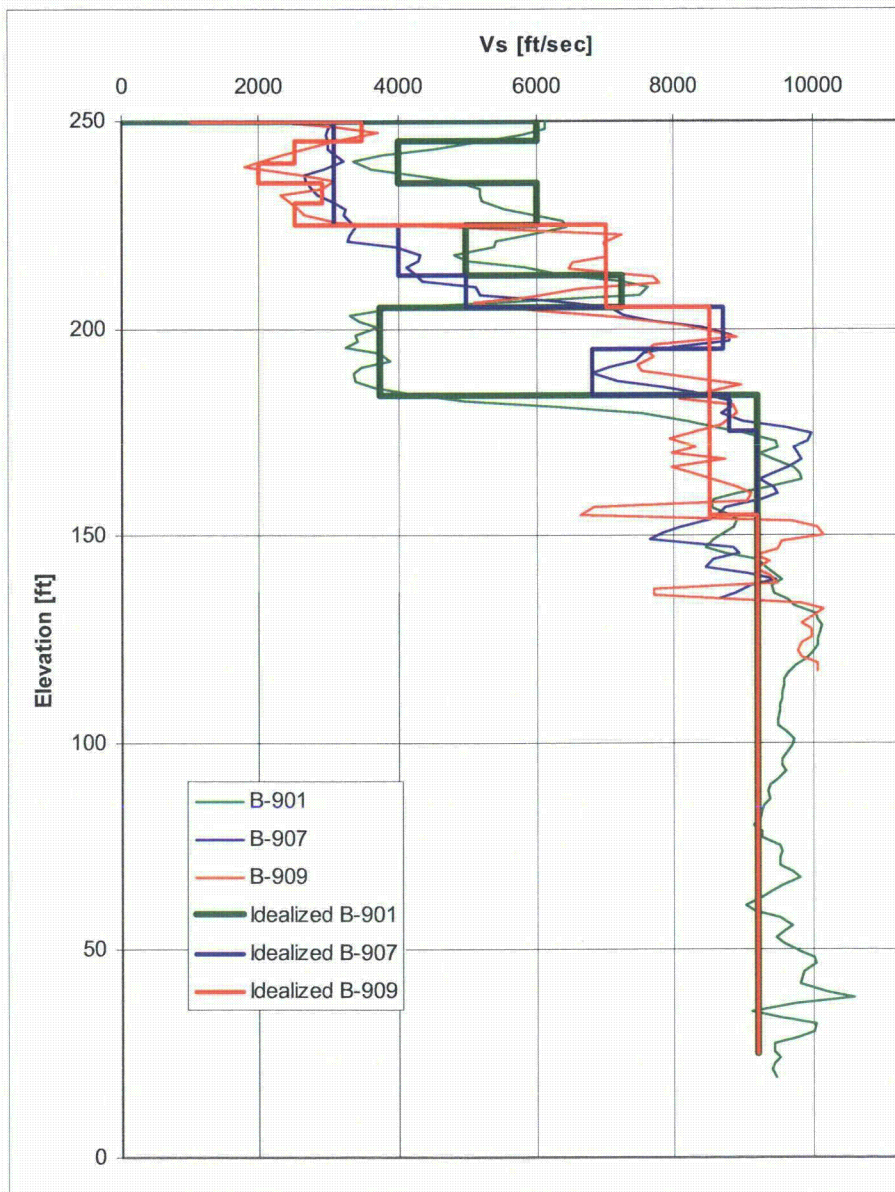
Figure 2.5-210 Contours of Top of Zone III-IV



Note: The conversion from NAVD88 datum elevations to NGVD29 datum elevations is +0.86 ft.

Without concrete

With lean concrete replacing Zone-III
rock

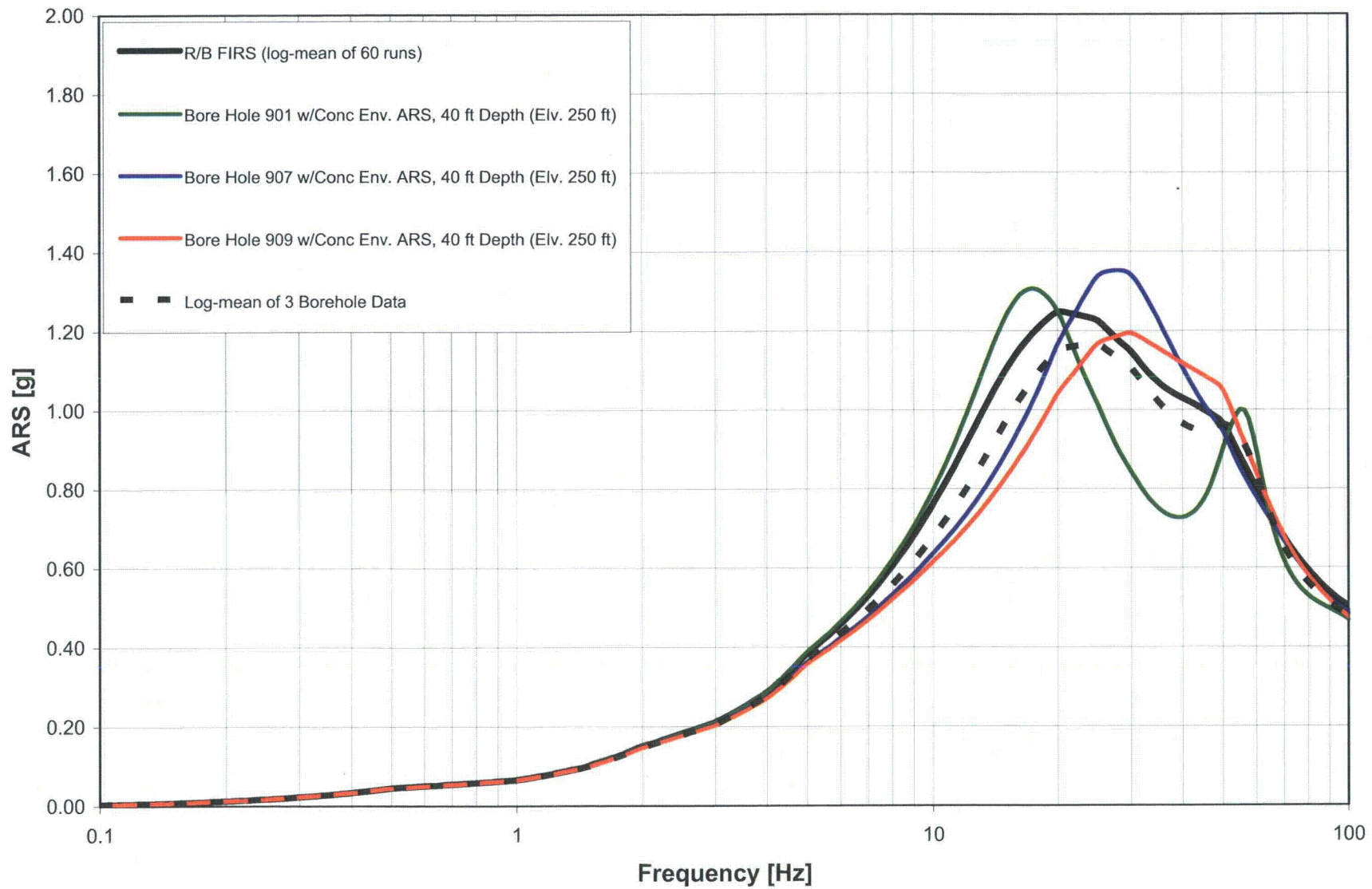


PRELIMINARY

FSAR
3.7.2.1
needs to change ACI

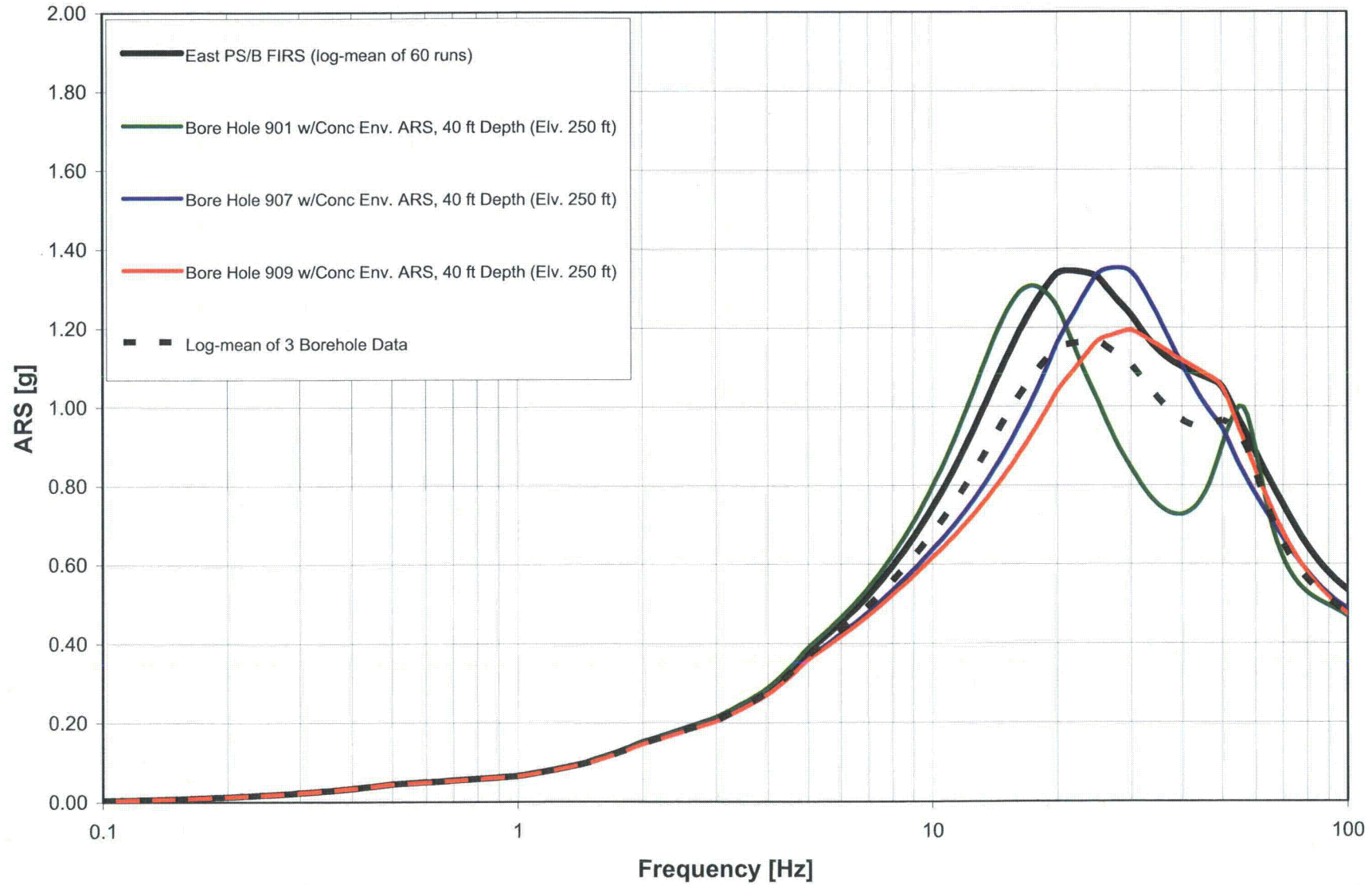
4

North Anna- 5% Damped ARS - R/B Complex



PRELIMINARY

North Anna- 5% Damped ARS - East PS/B (East PSFSV uses the same profile)



PRELIMINARY