

Comanche Peak Nuclear Power Plant, Units 3 & 4
COL Application
Part 2, FSAR

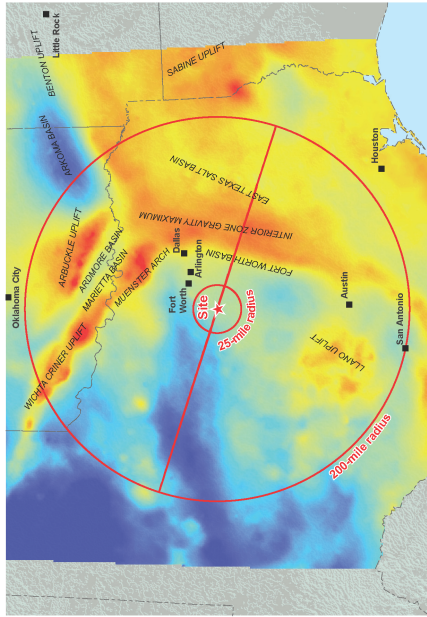


Figure A – Bouguer Gravity Map

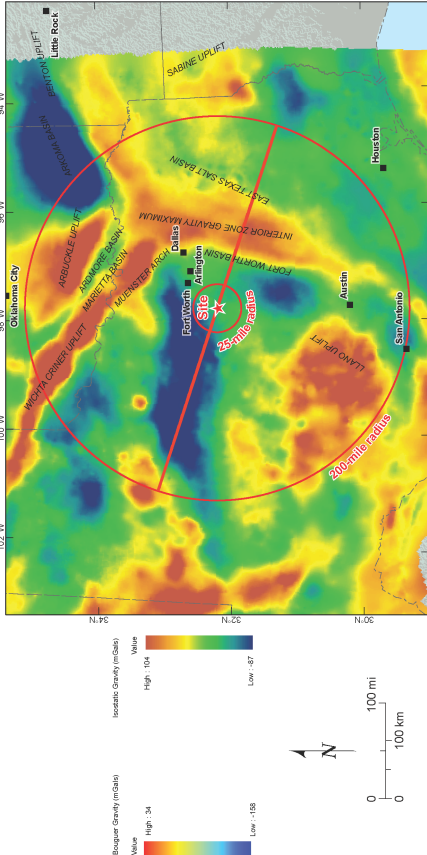


Figure C – Isostatic Gravity Map

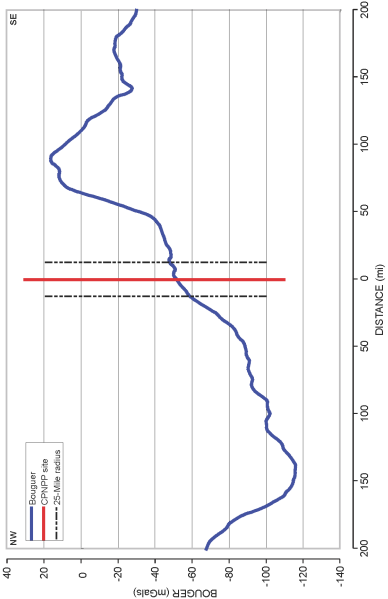


Figure B – Bouguer Gravity Profile

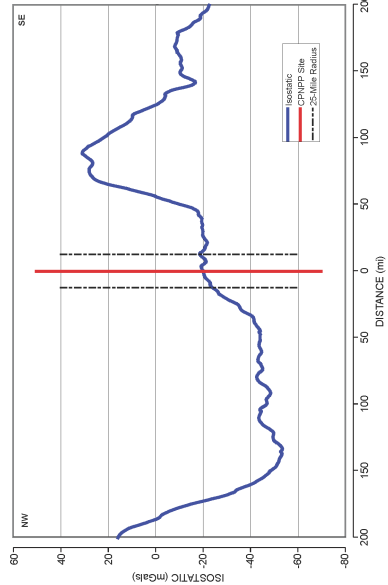


Figure D – Isostatic Gravity Profile

Figure 2.5.1-205 Regional Bouguer & Isostatic Gravity Maps with Profile Sections