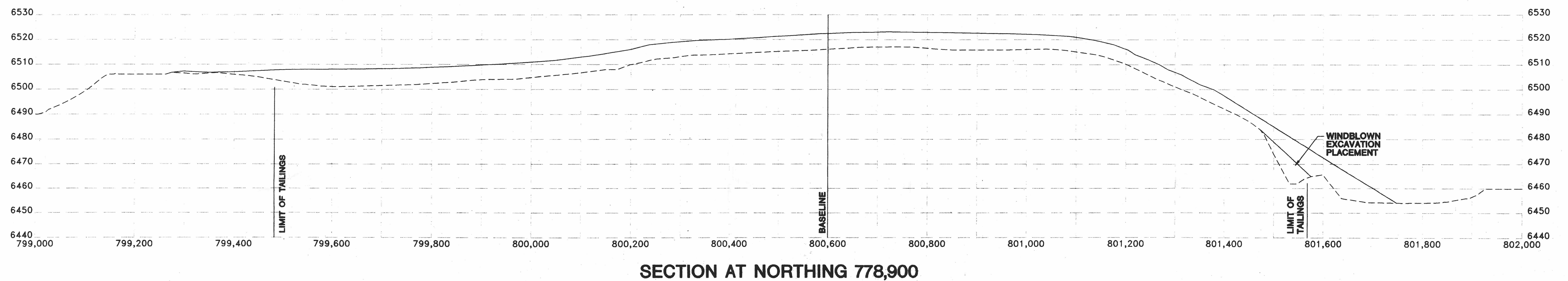
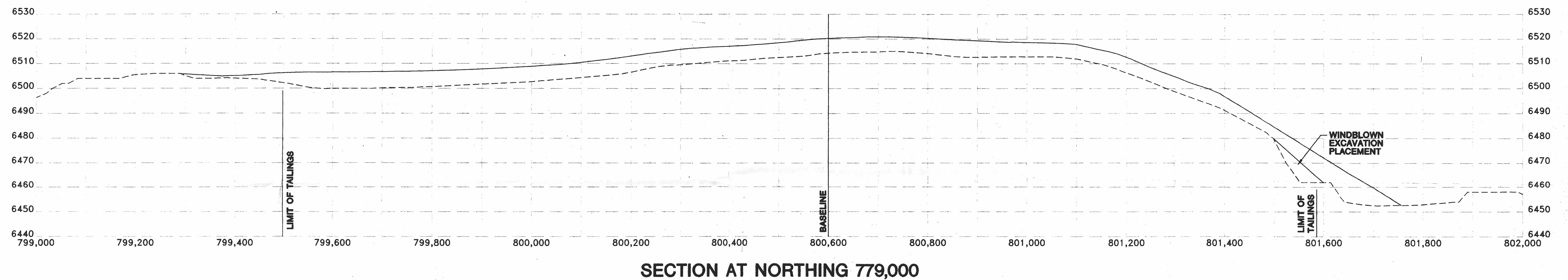
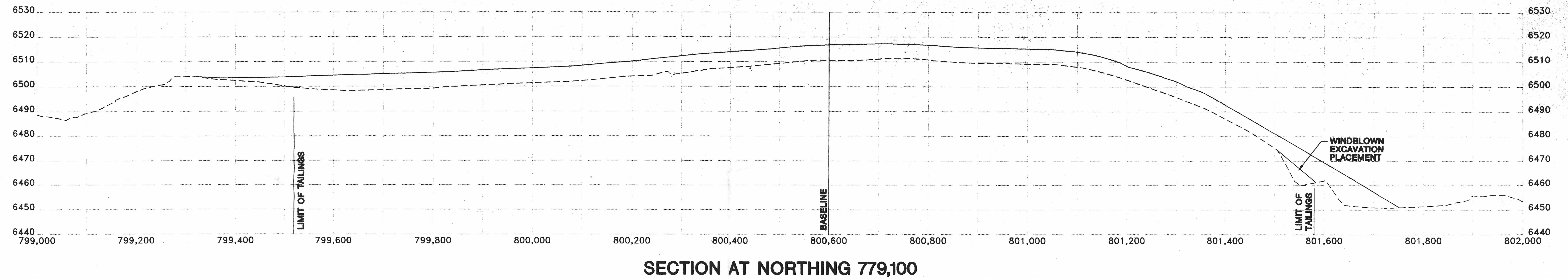


LEGEND:
 — CLEAN BORROW SURFACE
 - - - EXISTING SURFACE



ANSTEC
 APERTURE
 CARD

HORIZONTAL SCALE: T=100'
 VERTICAL SCALE: T=20'
 (5 TIMES VERTICAL EXAGGERATION)

NO.	DESCRIPTION	BY	CHKD.	APPROVED	DATE
1	PRELIMINARY DESIGN	RDP		KJB	11/95
2	SUBSTANTIAL DESIGN	RDP		KJB	3/96
3					
4					
5					

DRAWING NO.	DRAWING TITLE
6	AREAS OF WINDBLOWN CLEANUP AND PLACEMENT
17	POND #2 BASELINE CROSS SECTION

ENGINEERING RECORD	BY	DATE
RADON BARRIER	TEK	1/96
GRADING PLAN	KJB	2/96
WINDBLOWN PLAC.	KJB	2/96

PREPARED BY

engineering planning surveying **Qbi** p.c.

PHONE (807) 857-5557
 2025 WESTLAND ROAD
 CHEYENNE, WY 82001

SHEPHERD MILLER
 INCORPORATED

PREPARED FOR

**WYOMING DEPARTMENT OF
 ENVIRONMENTAL QUALITY
 LAND QUALITY DIVISION**

TITLE		POND #2 CROSS SECTIONS NORTHING 779,100 TO 778,900	
PROJECT: 04-428	DATE: MAR 20, 1996	DRAWING: 23	REVISION: 23
SCALE: 1" = 100'	ACAD FILE: CROSS		