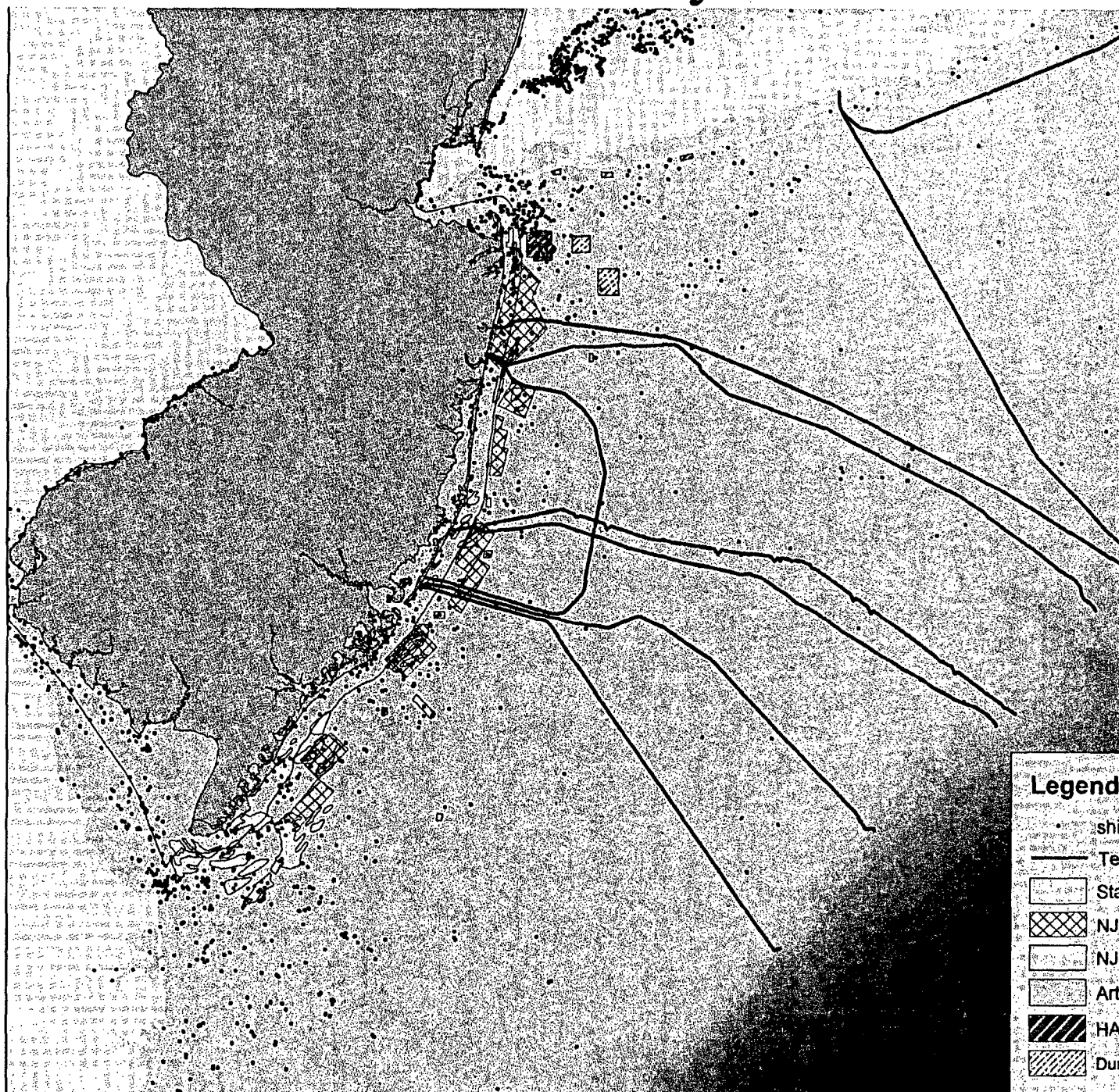


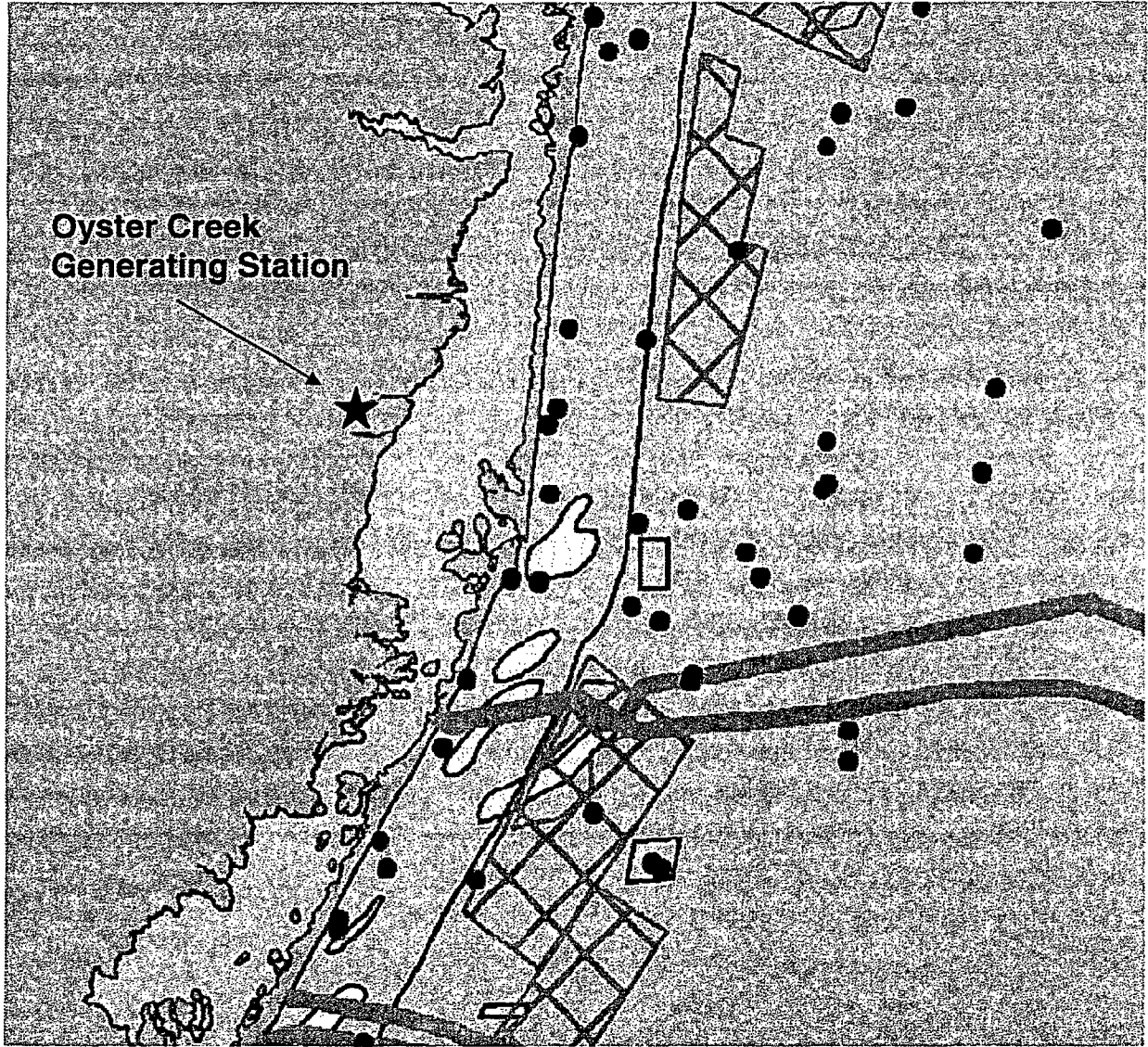
New Jersey Ocean Atlas




The New Jersey Ocean Atlas is intended to be a data tool that will be updated by the Coastal Management Program as additional data layers are created or as new data relevant to ocean resource management becomes available. The Ocean Atlas is designed to be a current, comprehensive source of information for spatial ocean resources data. New Jersey's Ocean Atlas will strengthen the Coastal Management Program's ability to make informed decisions based on readily accessible data and also serve as a planning tool for stakeholders. Boundaries and locations may not be exact, this map is intended to be used only as general reference.

Legend

- shipwrecks
- Telecommunication cables
- State Waters (3 nautical miles)
- NJGS Sand Resource Study Areas
- NJGS Shoals Sand Resource
- Artificial Reefs
- HARS
- Dump Sites



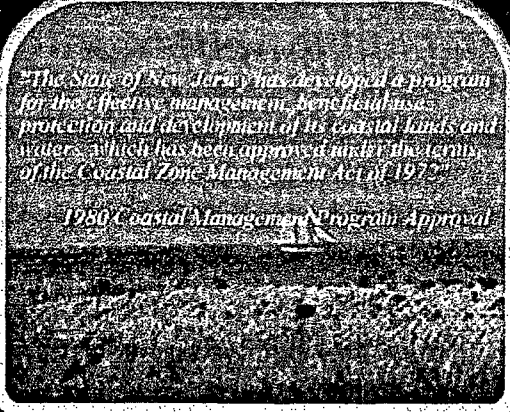
[njhome](#) | [my new jersey](#) | [people](#) | [business](#) | [government](#) | [departments](#)


njdep
 new jersey
 department of environmental protection

[njdep home](#) | [about dep](#) | [index by topic](#) | [programs/units](#) | [dep online](#)

Coastal Management Program

[cmp home](#) | [coastal links](#) | [contact cmp](#) | [photo gallery](#)

Coastal Management Program	 <p>The State of New Jersey has developed a program for the effective management, beneficial use, protection and development of its coastal lands and waters, which has been approved under the terms of the Coastal Zone Management Act of 1972.</p> <p>1980 Coastal Management Program Approval</p>	New Jersey's Coast 2005
CMP History		NJ Coastal Data
Coastal Land Use Regulation		309 Assessment & Strategy
Coastal Enforcement		Map of NJ Public Beach Access Points
Enforceable Policies		Hudson River Waterfront Walkway
Federal Consistency		Ask CMP?

CMP Fact Sheets

- [Ocean Resources Management in N.J.](#)
- [Coastal Zone Boundaries](#)
- [Federal Consistency](#)

[Fact Sheet Archive](#)

Adobe Acrobat PDF format (click to get the PDF reader)

What's New

25th Annual International Submerged Lands Management Conference

Updated 5/16/06

[Map of New Jersey Coastal Zone](#)
[New Jersey Ocean Atlas \(Pdf Format\)](#)

[contact dep](#) | [privacy notice](#) | [legal statement](#)

coastal zone management: [cmp home](#) | [coastal links](#) | [contact cmp](#) | [program update](#)
 department: [njdep home](#) | [about dep](#) | [index by topic](#) | [programs/units](#) | [dep online](#)
 statewide: [njhome](#) | [my new jersey](#) | [people](#) | [business](#) | [government](#) | [departments](#) | [search](#)

Copyright © State of New Jersey, 1996-2002
 Department of Environmental Protection
 P. O. Box 402
 Trenton, NJ 08625-0402

Last Updated: May 16, 2006