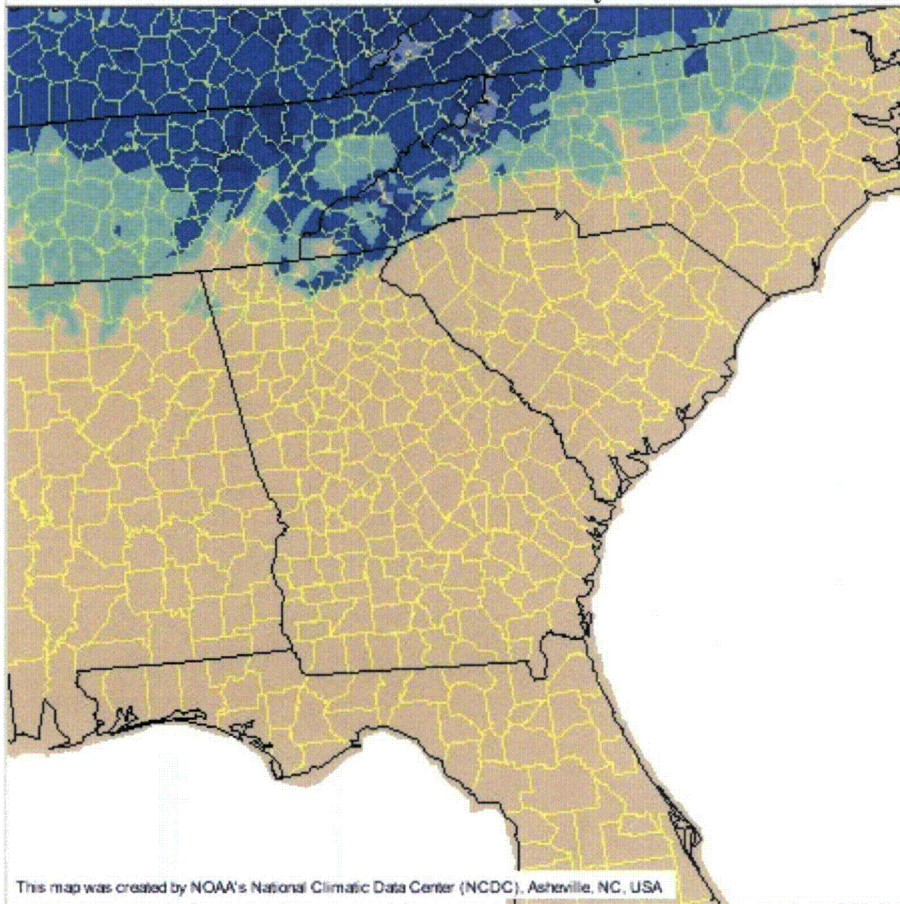


The Climate Atlas of the United States

Version 2


<http://gis.ncdc.noaa.gov/website/ims-climatls/index.html>

Mean Number of Days with Snowfall ≥ 1.0 inches

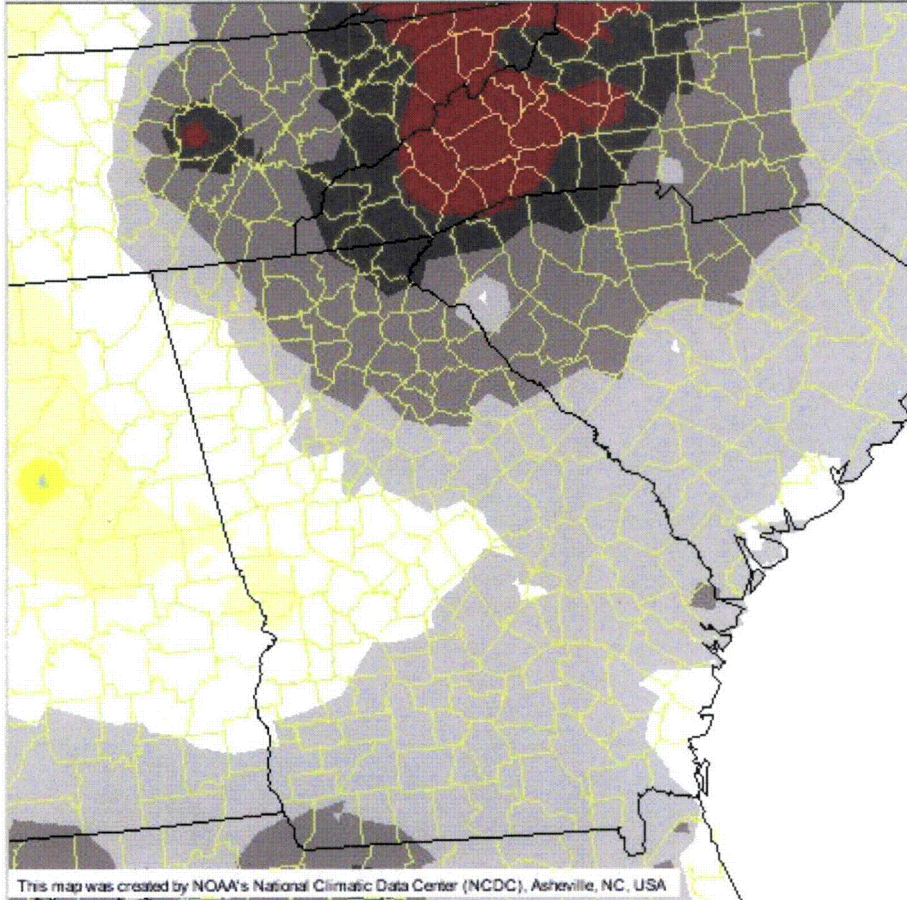


This map was created by NOAA's National Climatic Data Center (NCDC), Asheville, NC, USA

Legend



Mean Number of Days with Heavy Fog

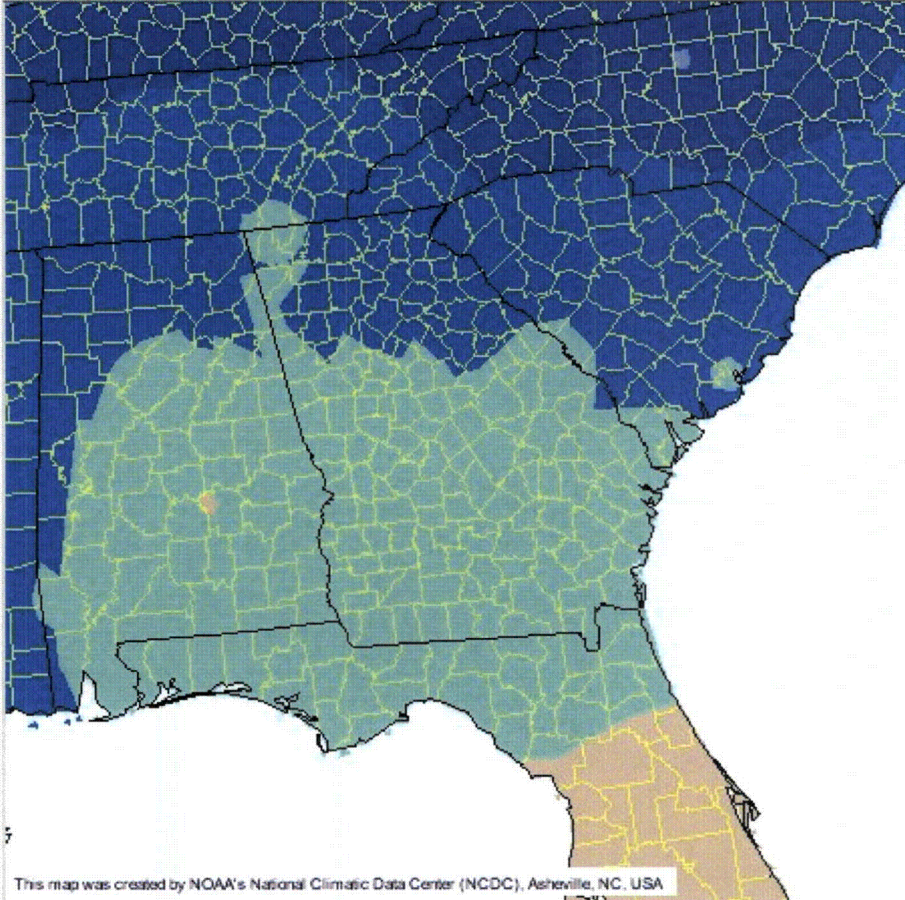


This map was created by NOAA's National Climatic Data Center (NCDC), Asheville, NC, USA

Legend

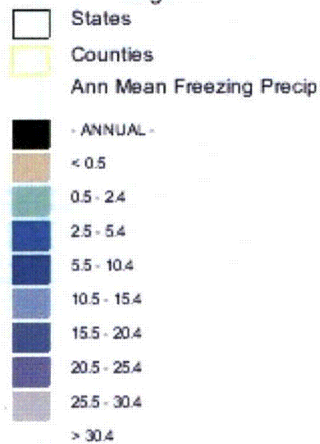


Mean Number of Days with Freezing Precipitation

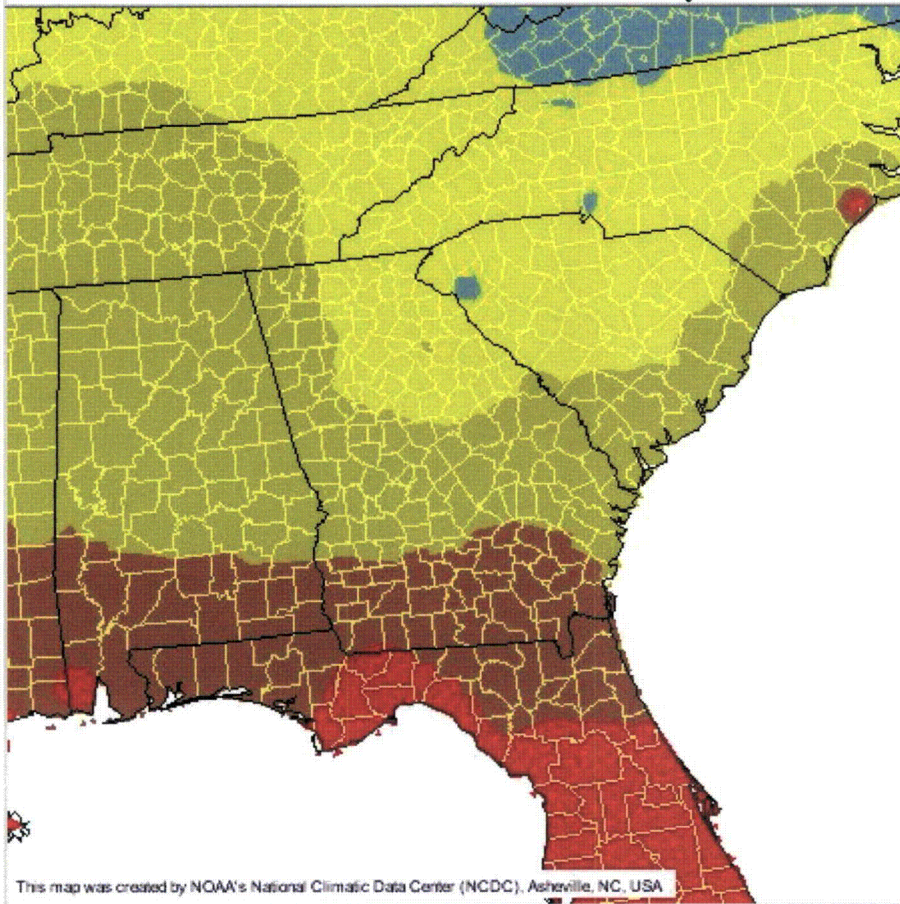


This map was created by NOAA's National Climatic Data Center (NCDC), Asheville, NC, USA


Legend



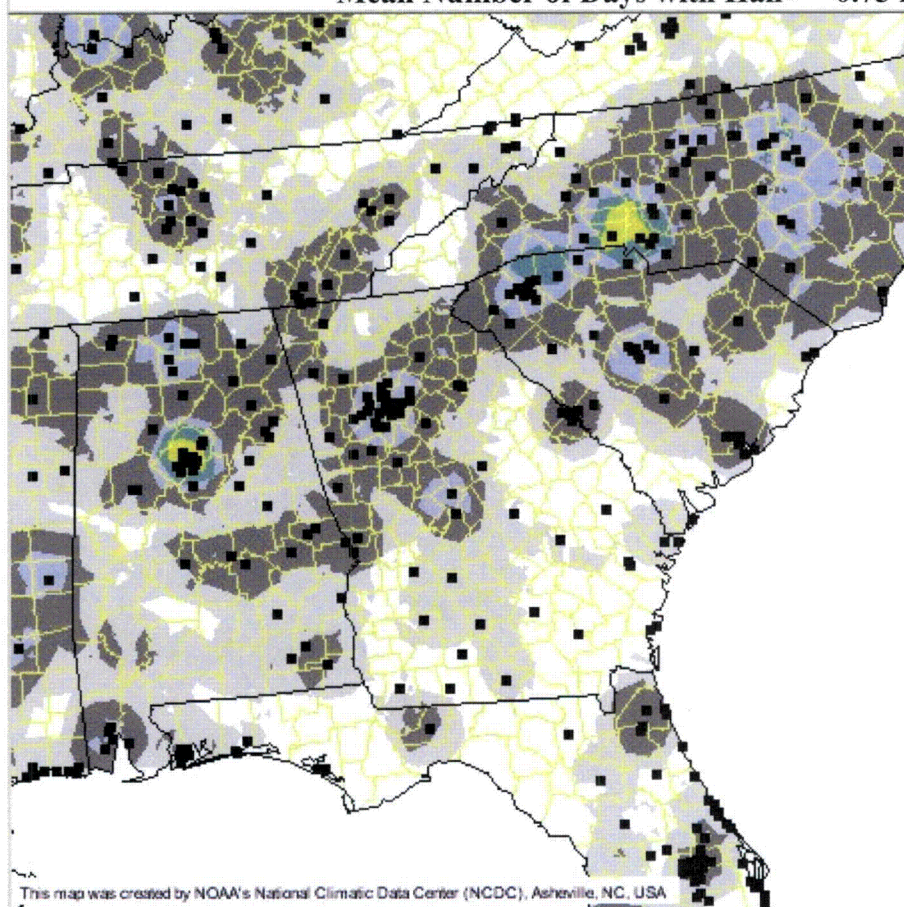
Mean Number of Days with Thunder



Legend




Mean Number of Days with Hail ≥ 0.75 inches

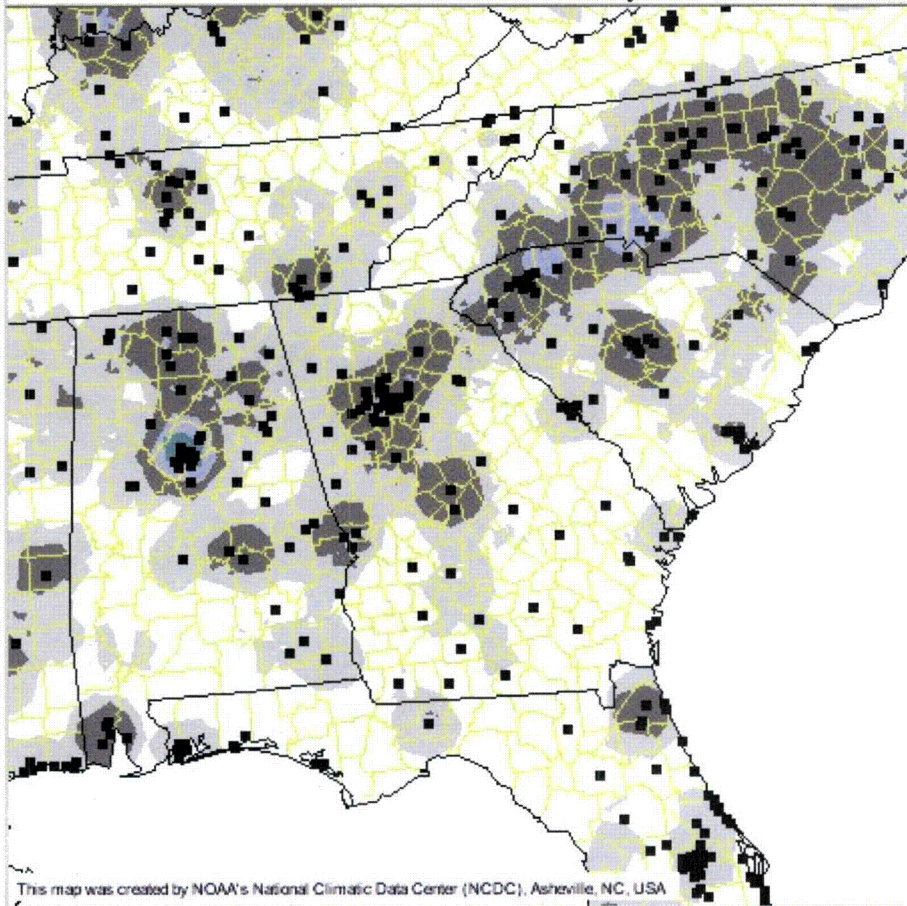


This map was created by NOAA's National Climatic Data Center (NCDC), Asheville, NC, USA

Legend



Mean Number of Days with Hail ≥ 1.0 inches



Legend

