













**LEGEND:**

-  2000 AERIAL TOPOGRAPHY  
UPDATED WITH 2002 SURVEYS
-  DRAINAGE PATH/PONDED WATER
-  UN-PAVED ROADS
-  UMETCO 1000' SITE GRID
-  FINISH GRADE TOPOGRAPHY  
GHP-2 CONTAMINATED FILL AREA
-  C-11 CONTAMINATED FILL COMPACTION  
TEST LOCATION - FIRST LIFT
-  C-31 CONTAMINATED FILL COMPACTION  
TEST LOCATION - SECOND LIFT
-  C-45 CONTAMINATED FILL COMPACTION  
TEST LOCATION - THIRD LIFT
-  C-71 CONTAMINATED FILL COMPACTION  
TEST LOCATION - FOURTH LIFT
-  C-112 CONTAMINATED FILL COMPACTION  
TEST LOCATION - FIFTH LIFT
-  C-140 CONTAMINATED FILL COMPACTION  
TEST LOCATION - SIXTH LIFT
-  C-184 CONTAMINATED FILL COMPACTION  
TEST LOCATION - FINISHED GRADE

 **Umetco Minerals Corporation**  
2754 COMPASS DRIVE, SUITE 280, GRAND JUNCTION, CO 81506

AS BUILT

**GHP-2 REPOSITORY  
COMPACTION TEST LOCATIONS  
CONTAMINATED FILL AREA**

**GAS HILLS, WYOMING**