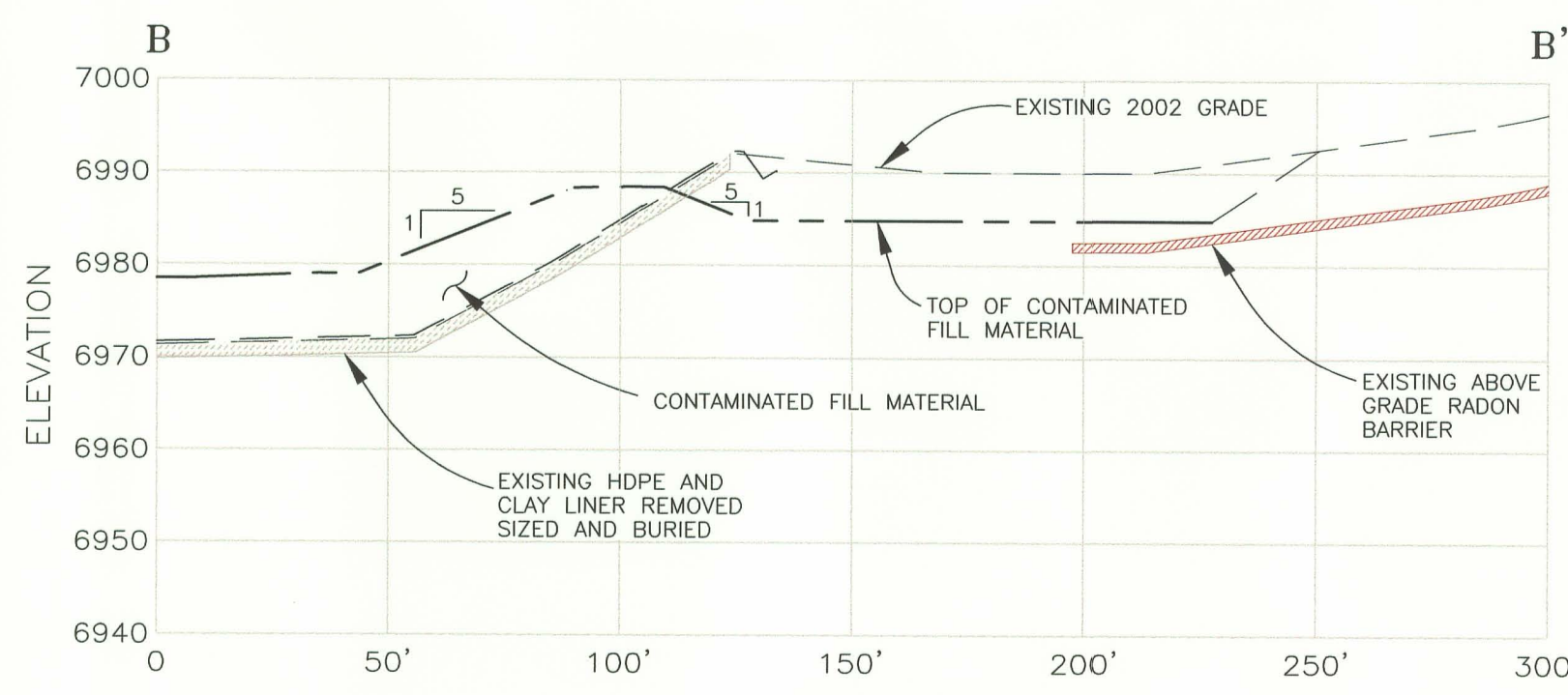
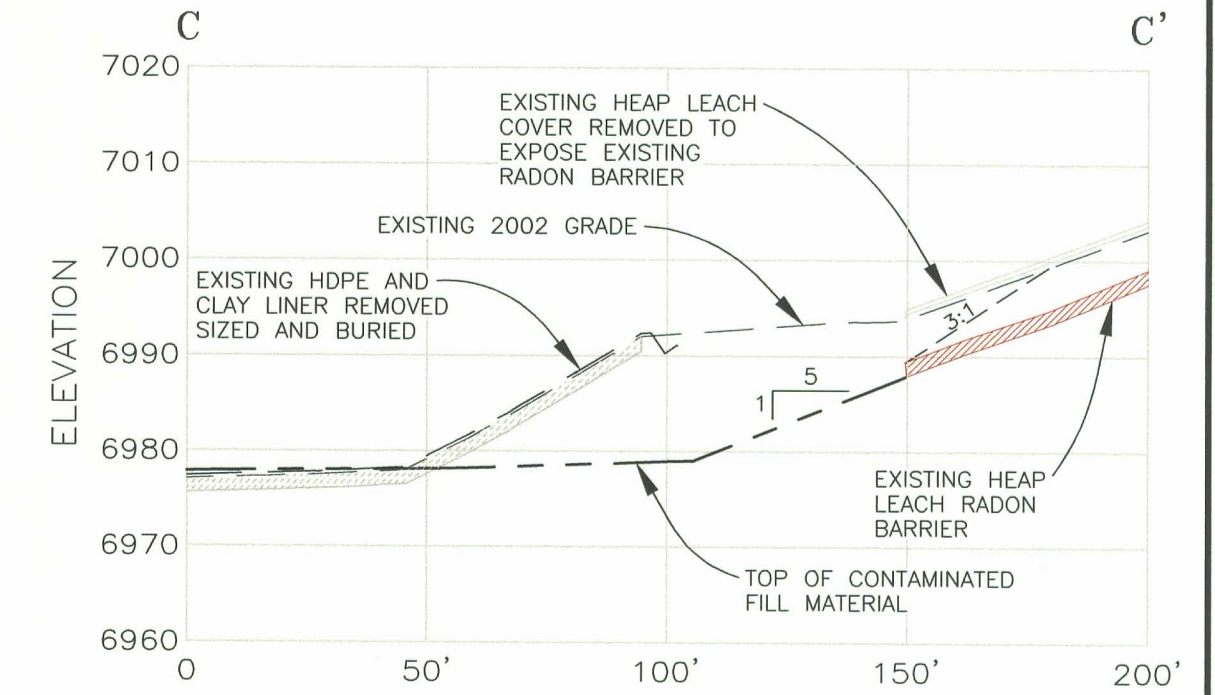


SECTION A-A'
SCALE: HORIZ. 1"=40'
VERT. 1"=20'

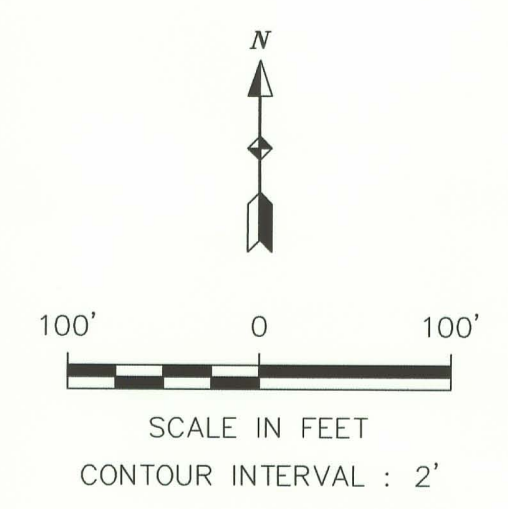


SECTION B-B'
SCALE: HORIZ. 1"=40'
VERT. 1"=20'



SECTION C-C'
SCALE: HORIZ. 1"=40'
VERT. 1"=20'

- PROFILE LEGEND:
- EXISTING GROUND SURFACE
 - HDPE POND LINER
 - EXISTING POND CLAY LINER
 - EXISTING ABOVE-GRADE AND HEAP LEACH RADON BARRIER
 - TOP OF THE CONTAMINATED FILL



- LEGEND:
- EXISTING 2000 AERIAL TOPOGRAPHY UPDATED WITH 2002 SURVEYS
 - DRAINAGE PATH/PONDED WATER
 - UN-PAVED ROADS
 - UMETCO 1000' SITE GRID
 - FINISH GRADE TOPOGRAPHY
 - CONTAMINATED FILL AREA
 - CONTAMINATED FILL SURVEY VERIFICATION POINT

Umetco Minerals Corporation
2754 COMPASS DRIVE, SUITE 280, GRAND JUNCTION, CO 81506

AS BUILT

GHP-2 REPOSITORY
FINAL CONTOURS AND
SURVEY VERIFICATION POINTS
CONTAMINATED FILL AREA

GAS HILLS, WYOMING

DATE: JUNE 2007 DWG: GH-GHP2-02-AB SHEET 2 OF 13

D-02