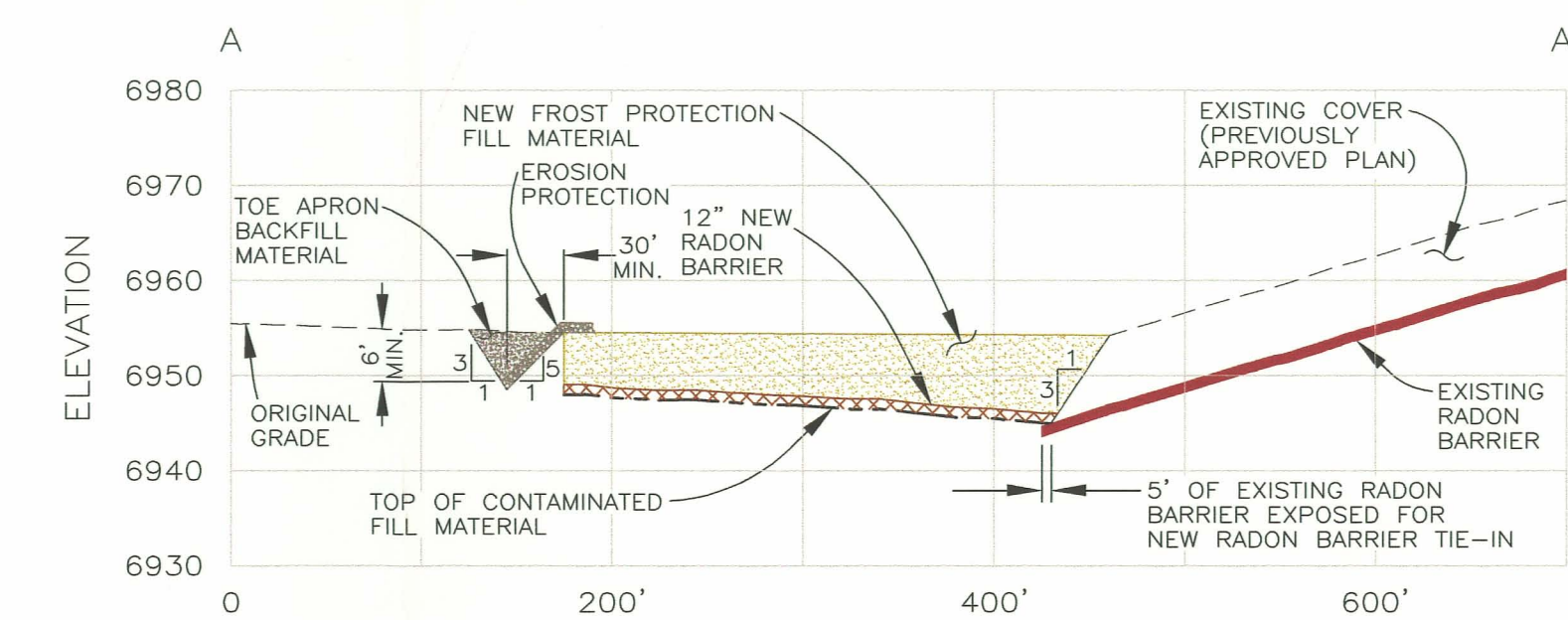
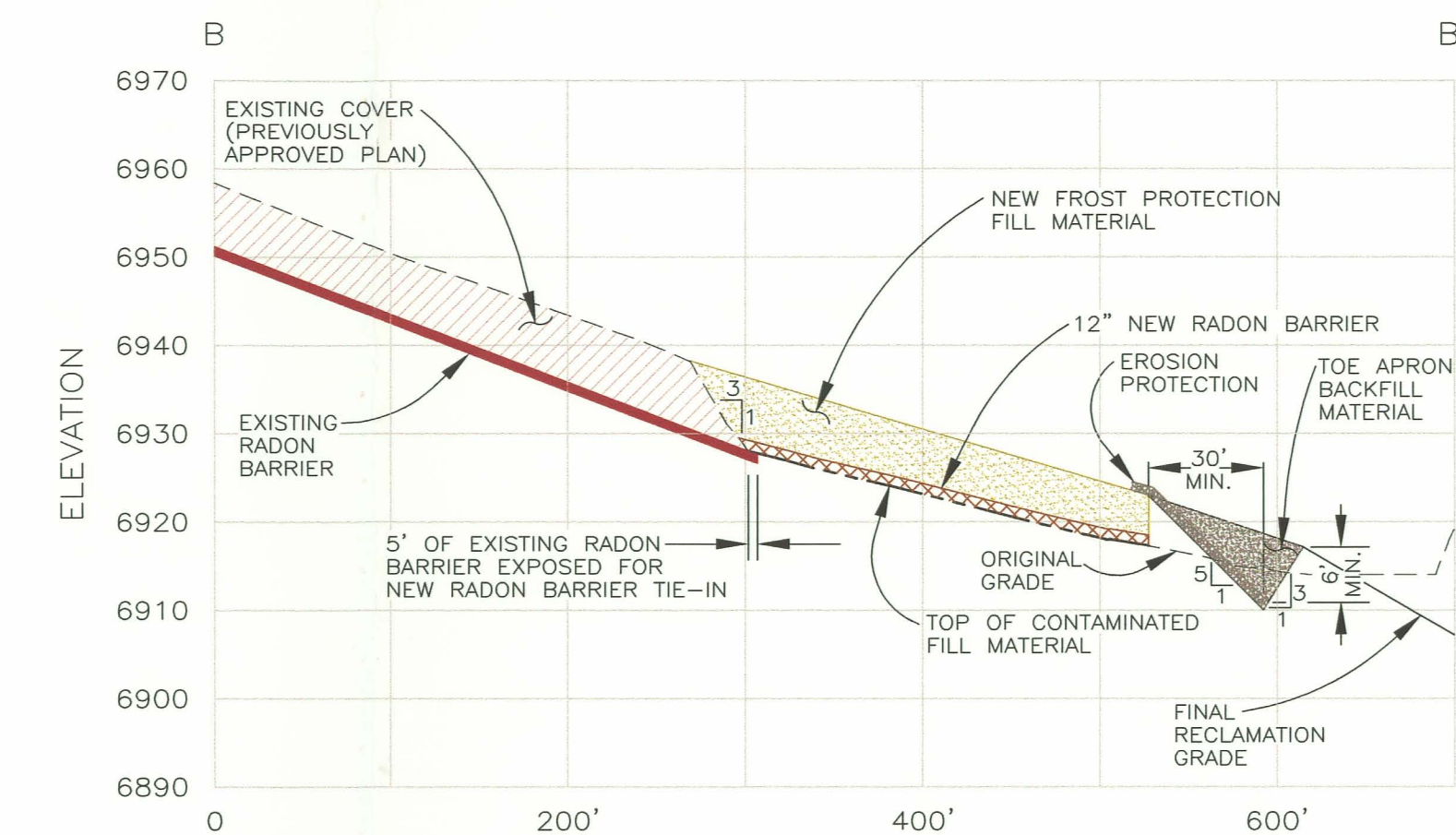


# LEGEND:

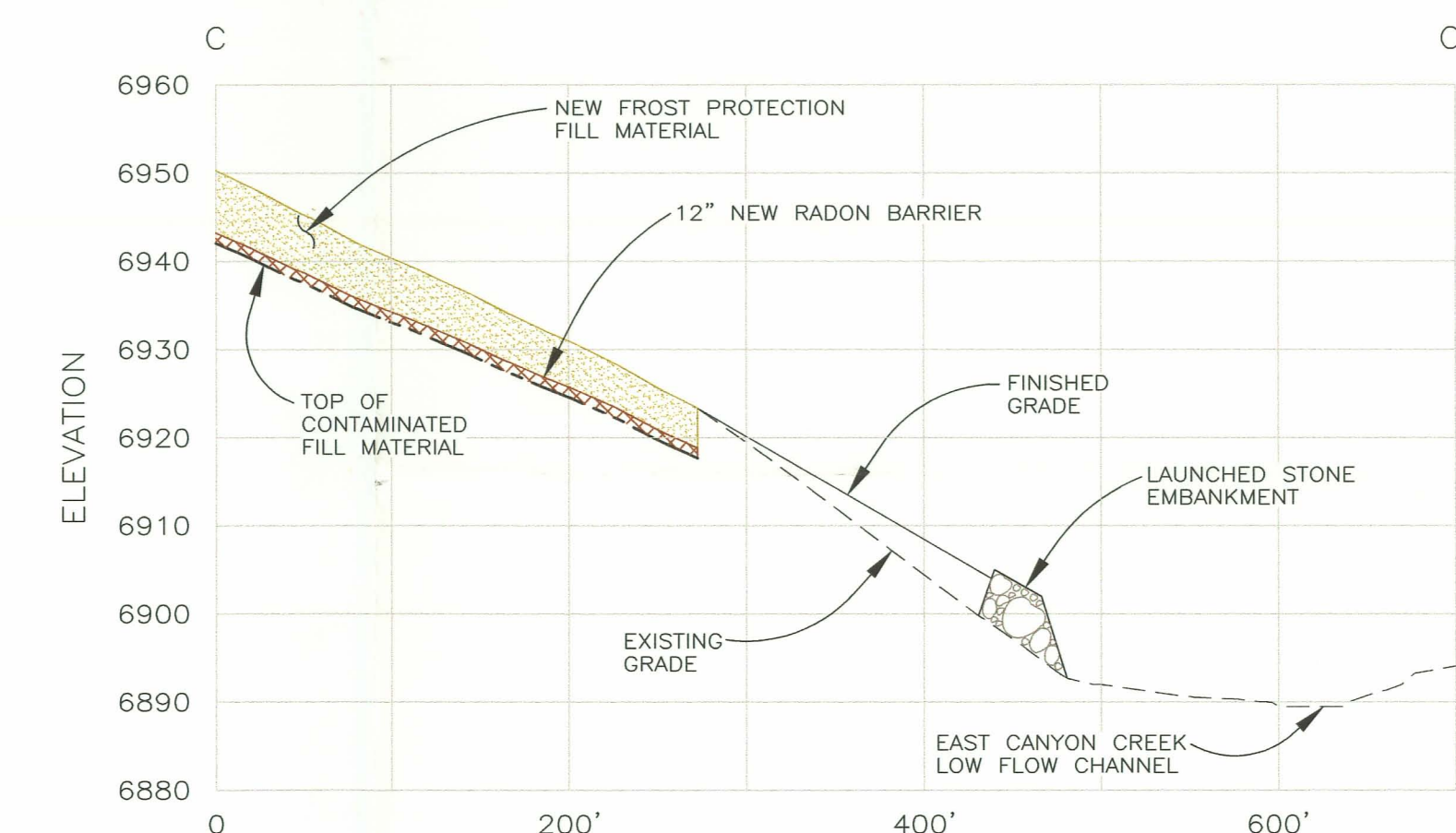
- 2000 AERIAL TOPOGRAPHY  
UPDATED WITH 2002 SURVEYS
- DRAINAGE PATH/PONDED WATER
- UN-PAVED ROADS
- UMETCO 1000' SITE GRID
- FINISH GRADE TOPOGRAPHY  
ABOVE GRADE REGRADE AND  
TOE APRON BACKFILL
- ABOVE GRADE REGRADE  
VERIFICATION POINT



SECTION A-A'  
SCALE: HORIZ. 1" = 100'  
VERT. 1" = 20'



SECTION B-B'  
SCALE: HORIZ. 1" = 100'  
VERT. 1" = 20'



SECTION C-C'  
SCALE: HORIZ. 1" = 100'  
VERT. 1" = 20'

# PROFILE LEGEND:

- EXISTING GRADE 2002 TOPOGRAPHY
- EXISTING RADON BARRIER
- TOP OF THE CONTAMINATED FILL
- 12" NEW RADON BARRIER
- NEW FROST PROTECTION MATERIAL
- TOE APRON BACKFILL MATERIAL
- EROSION PROTECTION

**Umetco Minerals Corporation**  
2754 COMPASS DRIVE, SUITE 280, GRAND JUNCTION, CO 81506

AS BUILT

ABOVE-GRADE TAILINGS IMPOUNDMENT  
DESIGN ENHANCEMENT  
FINAL CONTOURS AND SURVEY VERIFICATION POINTS  
REGRADING OF PREVIOUSLY RECLAIMED IMPOUNDMENT  
AND EAST CANYON CREEK REALIGNMENT FILL AREA

GAS HILLS, WYOMING

DATE: JUNE 2007 DWG: GH-AG-12-AB

SHEET 12 OF 15

D-12