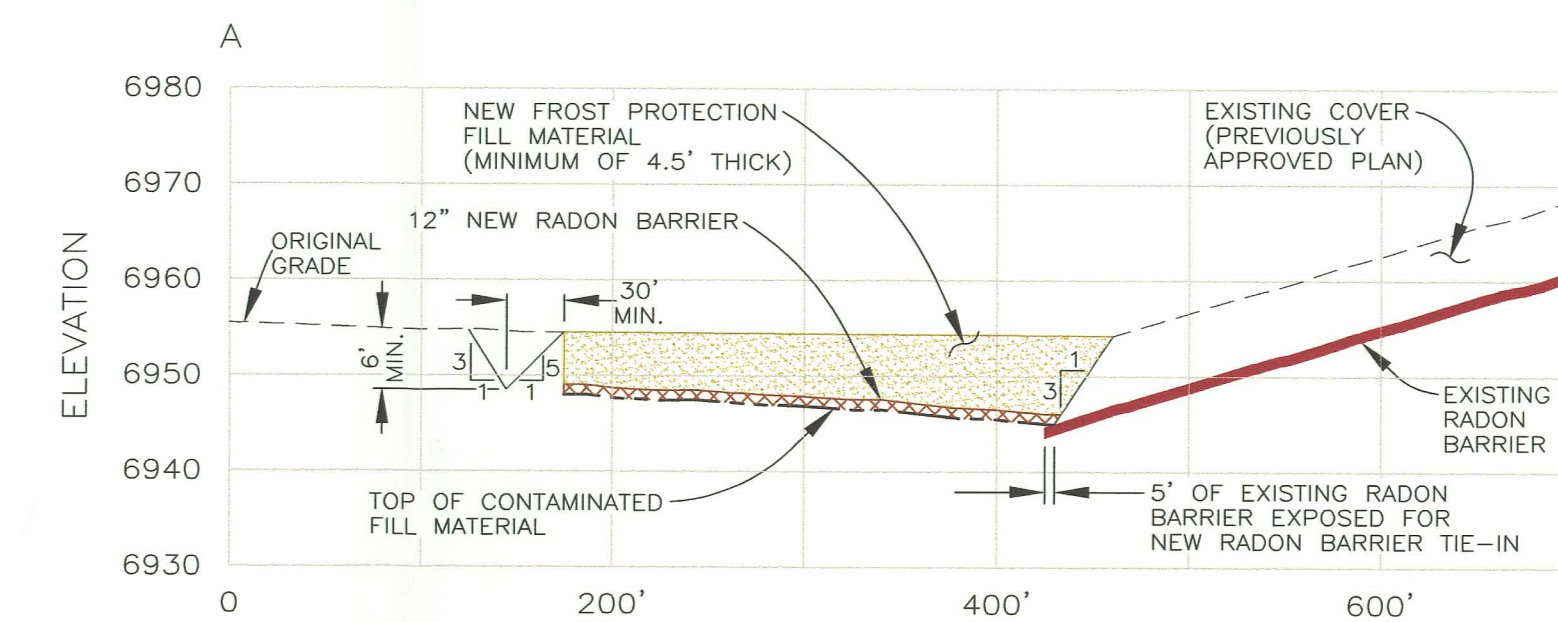
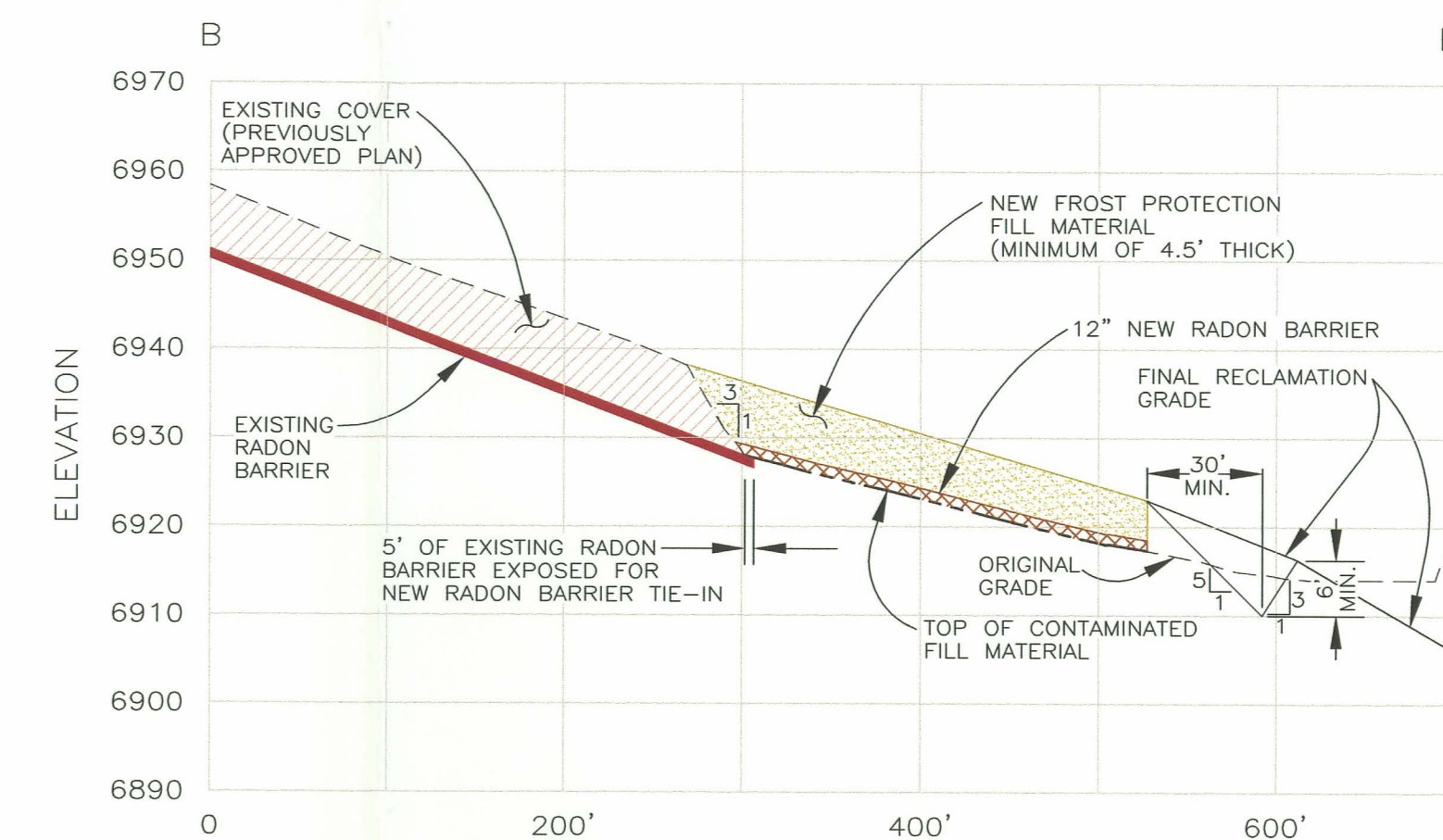


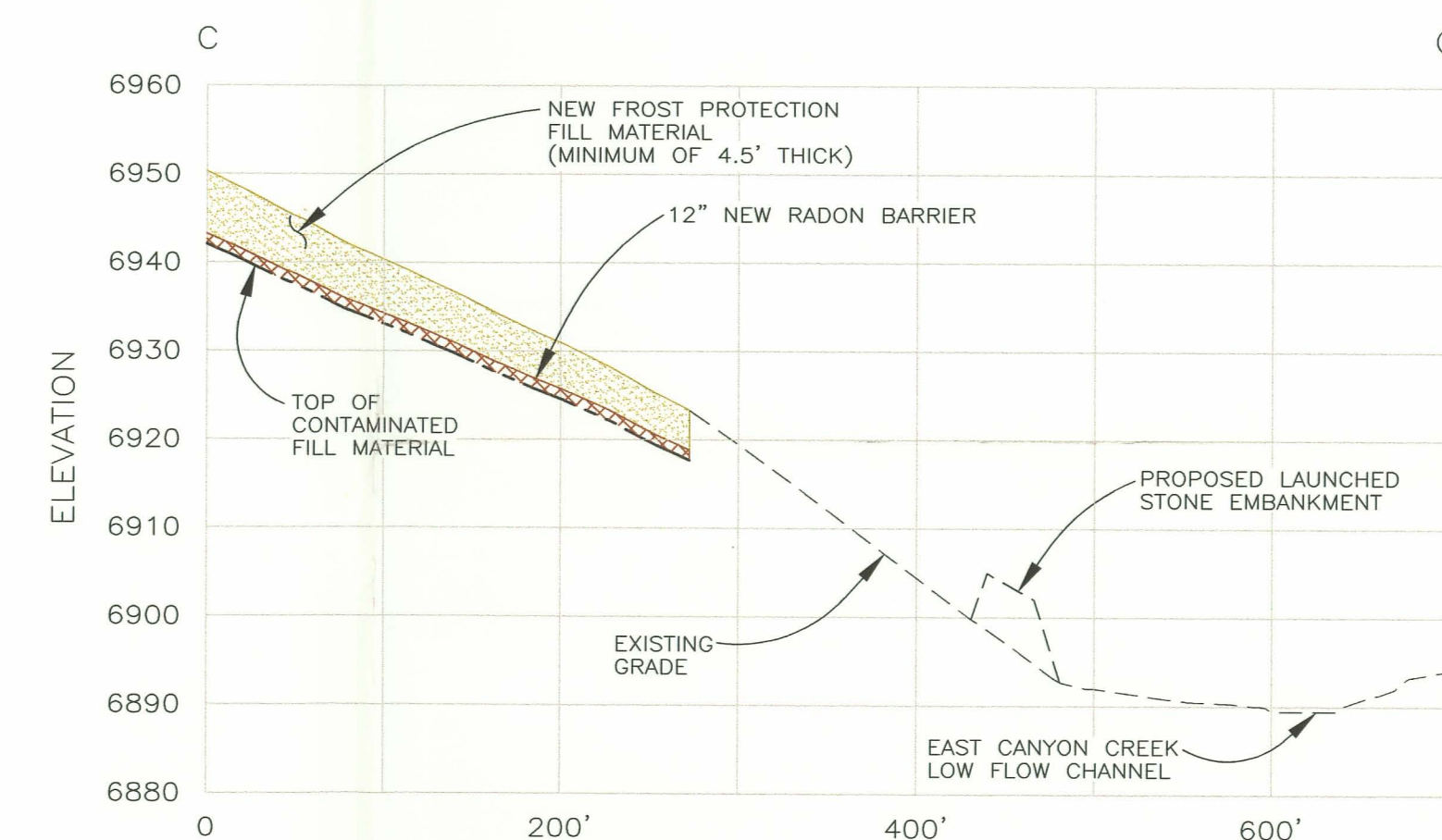
- LEGEND:**
- 2000 AERIAL TOPOGRAPHY  
UPDATED WITH 2002 SURVEYS
  - DRAINAGE PATH/PONDED WATER
  - UN-PAVED ROADS
  - UMETCO 1000' SITE GRID
  - FINISH GRADE TOPOGRAPHY  
FROST PROTECTION FILL AREA
  - FINISH SUBGRADE TOPOGRAPHY  
TOE APRON EXCAVATION AND  
EAST CANYON CREEK RE-ALIGNMENT
  - TOE APRON EXCAVATION AND  
EAST CANYON CREEK RE-ALIGNMENT  
VERIFICATION POINT



**SECTION A-A'**  
SCALE: HORIZ. 1" = 100'  
VERT. 1" = 20'



**SECTION B-B'**  
SCALE: HORIZ. 1" = 100'  
VERT. 1" = 20'



**SECTION C-C'**  
SCALE: HORIZ. 1" = 100'  
VERT. 1" = 20'

**PROFILE LEGEND:**

- EXISTING GRADE 2002 TOPOGRAPHY
- EXISTING RADON BARRIER
- TOP OF THE CONTAMINATED FILL
- 12" NEW RADON BARRIER
- NEW FROST PROTECTION MATERIAL

**Umetco Minerals Corporation**  
2754 COMPASS DRIVE, SUITE 280, GRAND JUNCTION, CO 81506  
**AS BUILT**

**ABOVE-GRADE TAILINGS IMPOUNDMENT  
DESIGN ENHANCEMENT  
FINAL CONTOURS AND SURVEY VERIFICATION POINTS  
TOE PROTECTION EXCAVATION AND  
EAST CANYON CREEK REALIGNMENT**

**GAS HILLS, WYOMING**

D-10