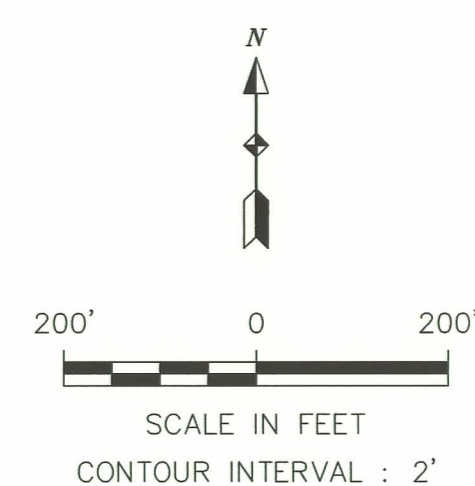
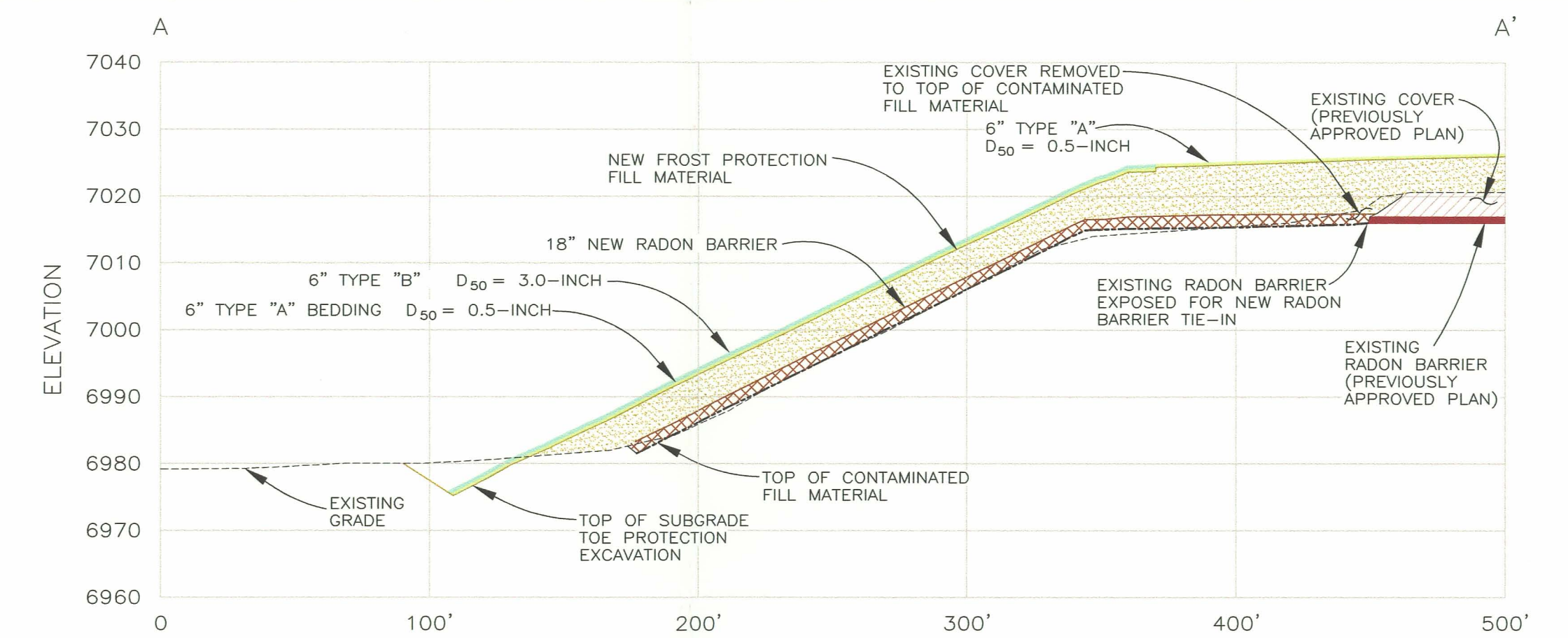


LEGEND:

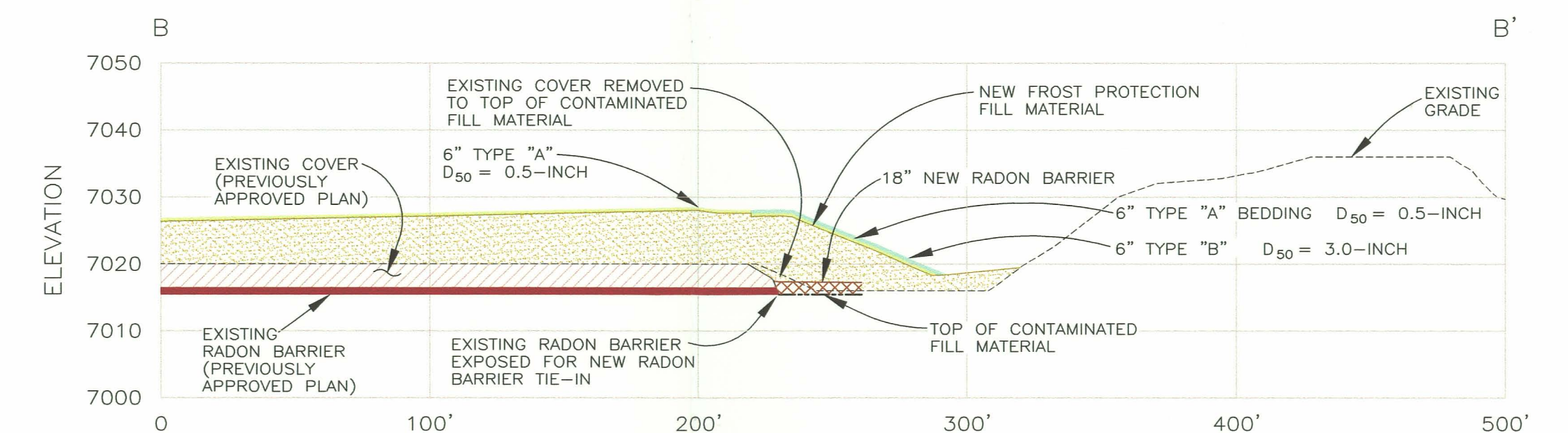
- 2000 AERIAL TOPOGRAPHY
UPDATED WITH 2002 SURVEYS
- DRAINAGE PATH/PONDED WATER
- UN-PAVED ROADS
- UMETCO 1000' SITE GRID
- FINISH GRADE TOPOGRAPHY
EROSION PROTECTION FILL AREA
- EROSION PROTECTION FILL SURVEY
VERIFICATION POINT
- TYPE "A" RIPRAP
D₅₀ = 0.5-INCH
- TYPE "B" RIPRAP
D₅₀ = 3.0-INCH
- TYPE "C" RIPRAP
D₅₀ = 6.0-INCH



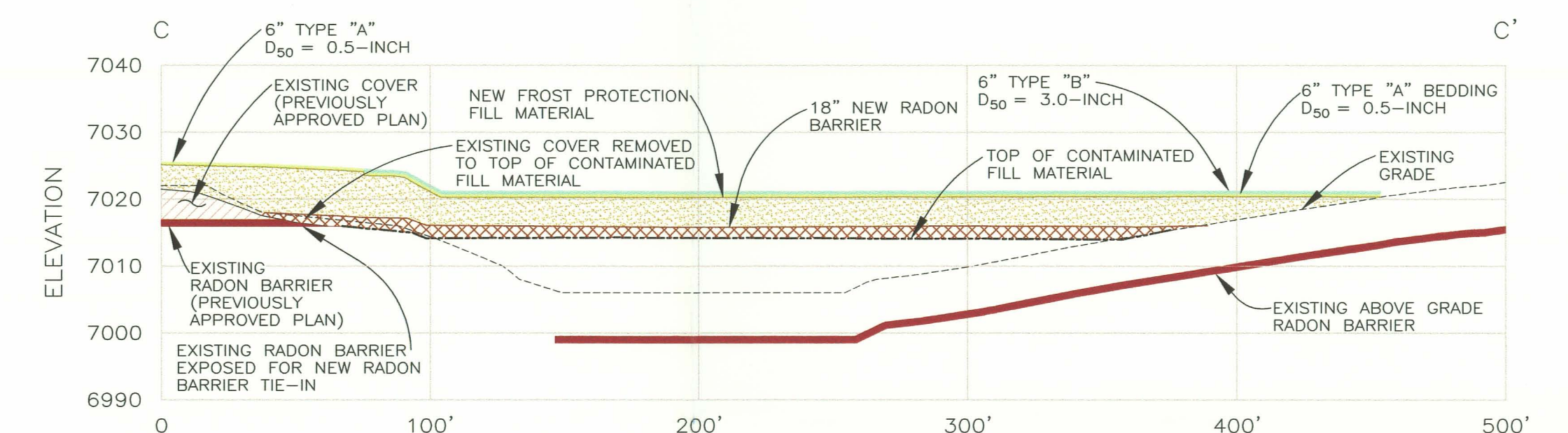
- EXISTING GRADE 1997 TOPOGRAPHY
- EXISTING RADON BARRIER
- TOP OF THE CONTAMINATED FILL
- 18" NEW RADON BARRIER
- NEW FROST PROTECTION MATERIAL
- TYPE "A" RIPRAP
D₅₀ = 0.5-INCH
- TYPE "B" RIPRAP
D₅₀ = 3.0-INCH
- TYPE "C" RIPRAP
D₅₀ = 6.0-INCH



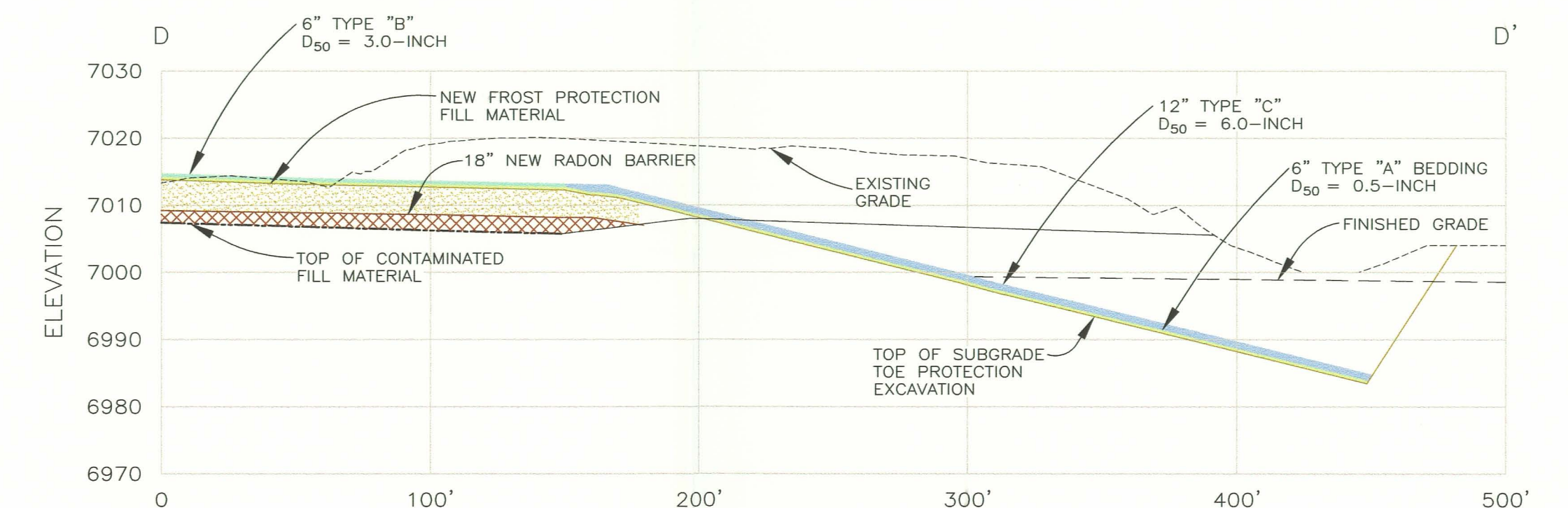
SECTION A-A'
SCALE: HORIZ. 1" = 50'
VERT. 1" = 20'



SECTION B-B'
SCALE: HORIZ. 1" = 50'
VERT. 1" = 20'



SECTION C-C'
SCALE: HORIZ. 1" = 50'
VERT. 1" = 20'



SECTION D-D'
SCALE: HORIZ. 1" = 50'
VERT. 1" = 20'

Umetco Minerals Corporation
2754 COMPASS DRIVE, SUITE 280, GRAND JUNCTION, CO 81506

AS BUILT

HEAP LEACH/GAP RECLAMATION
FINAL CONTOURS AND
SURVEY VERIFICATION POINTS
EROSION PROTECTION PLACEMENT

GAS HILLS, WYOMING

D-12