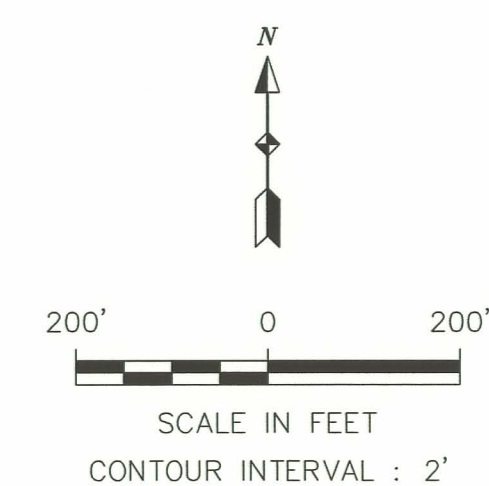


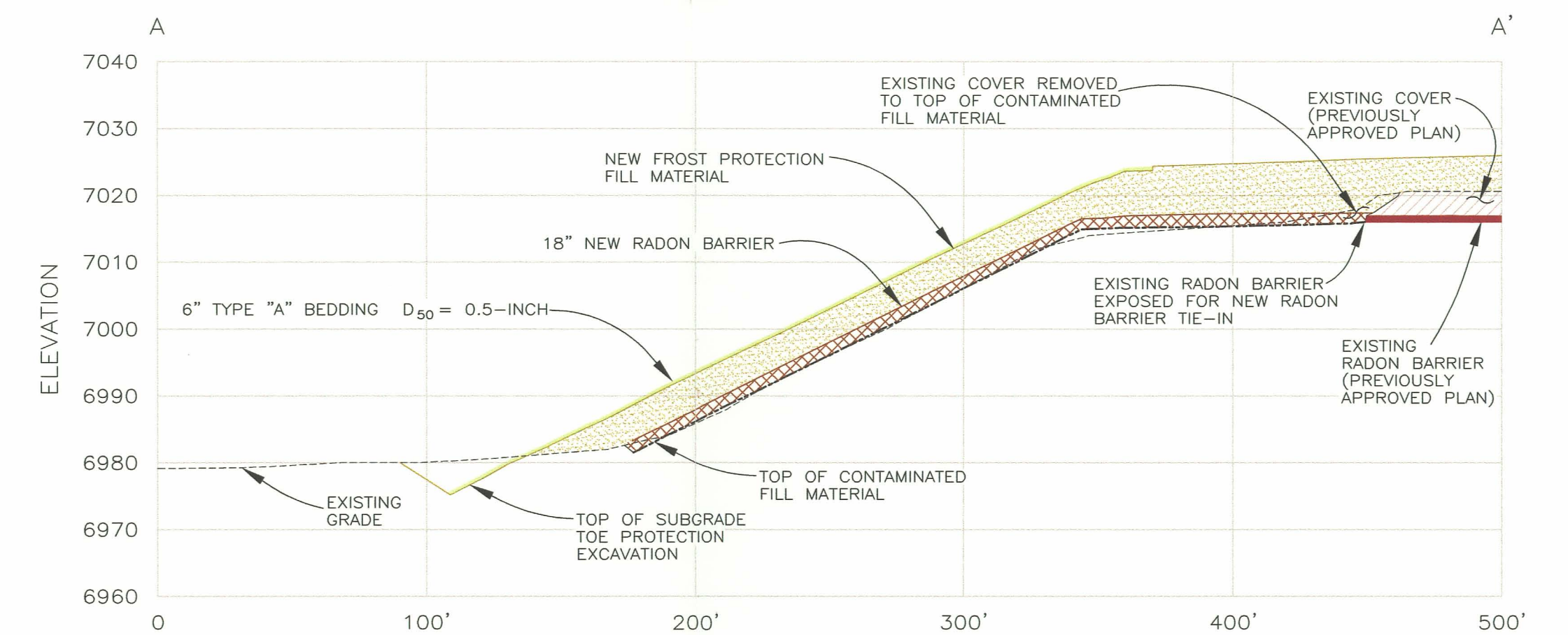


# PROFILE LEGEND:

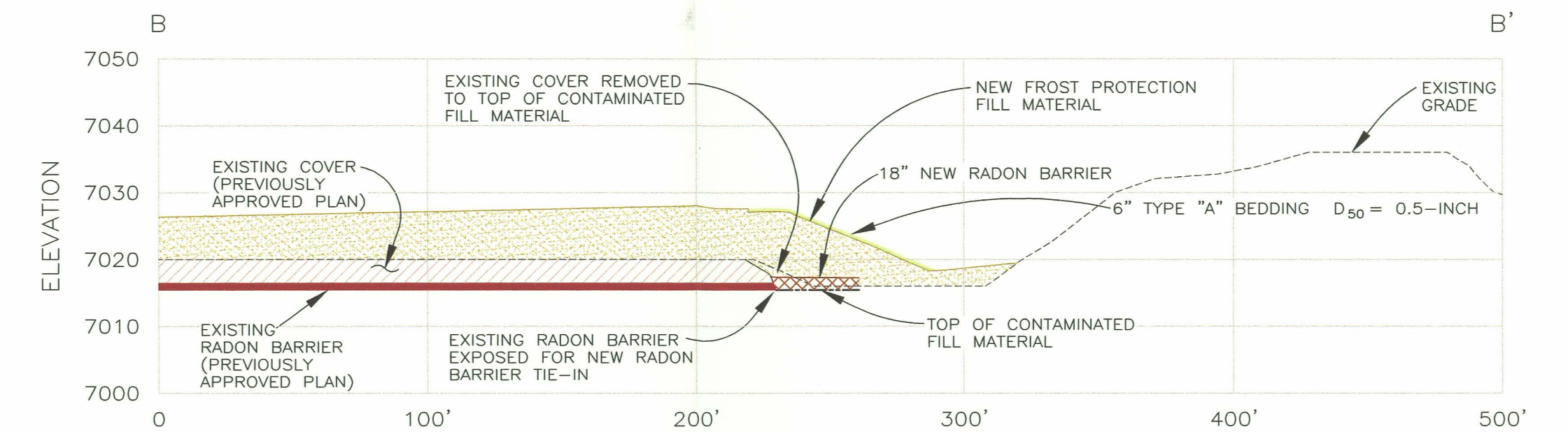
- EXISTING GRADE 1997 TOPOGRAPHY
- EXISTING RADON BARRIER
- TOP OF THE CONTAMINATED FILL
- 18" NEW RADON BARRIER
- NEW FROST PROTECTION MATERIAL
- TYPE "A" BEDDING  $D_{50} = 0.5$ -INCH



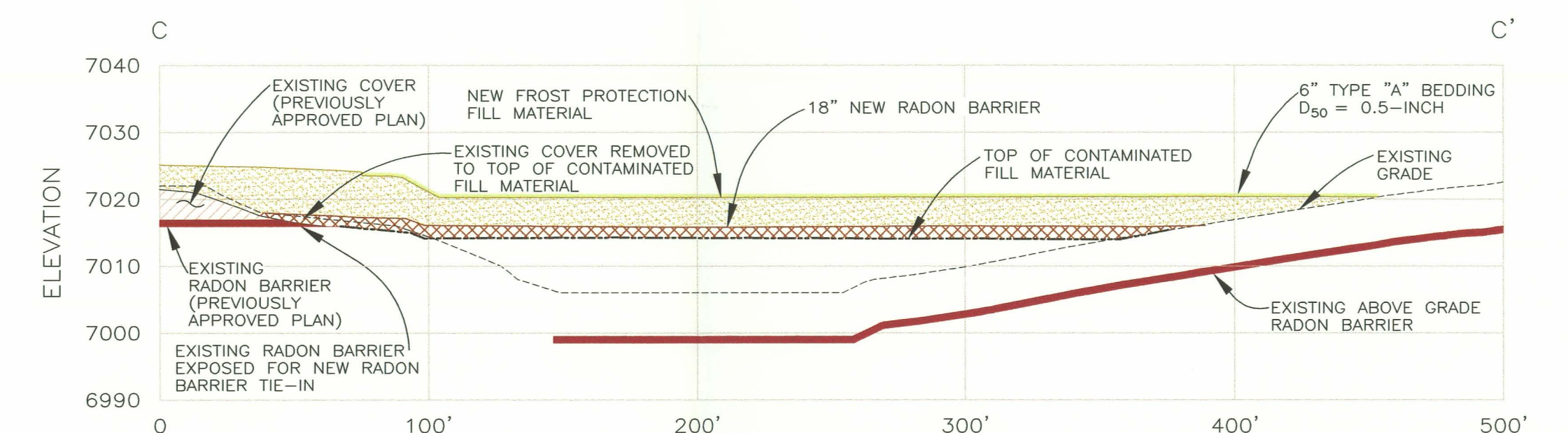
- EXISTING 1997 AERIAL TOPOGRAPHY
- DRAINAGE PATH/PONDED WATER
- UN-PAVED ROADS
- UMETCO 1000' SITE GRID
- FINISH GRADE TOPOGRAPHY
- FROST PROTECTION FILL AREA
- TYPE "A" BEDDING FILL SURVEY VERIFICATION POINT
- TYPE "A" BEDDING  $D_{50} = 0.5$ -INCH



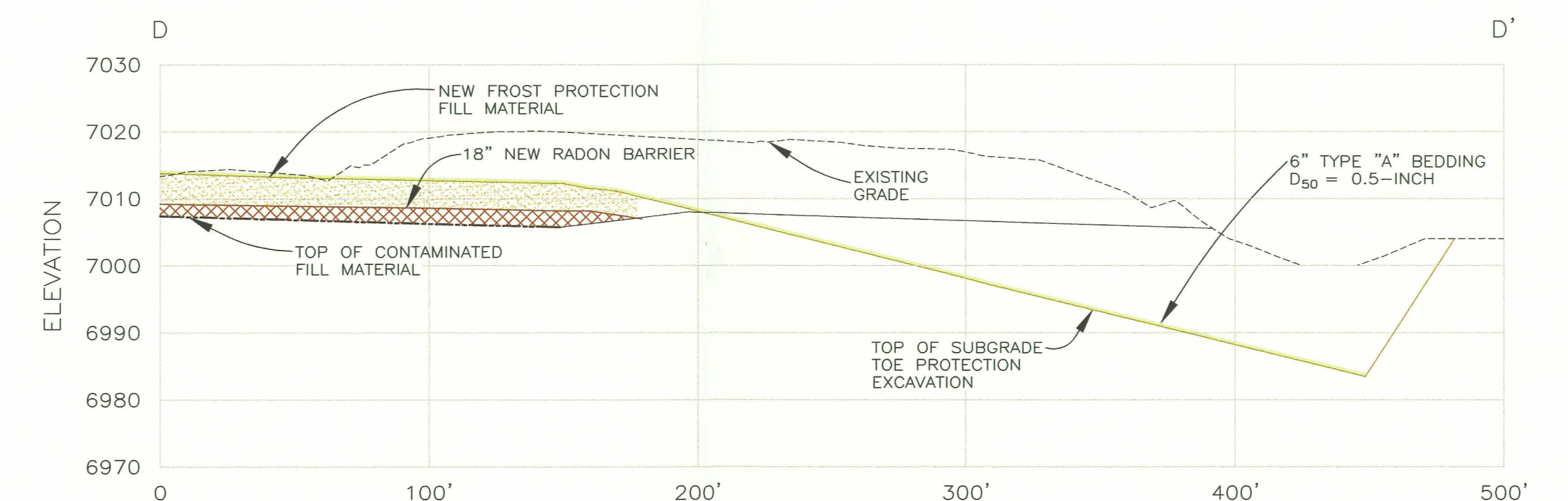
SECTION A-A'  
SCALE: HORIZ. 1" = 50'  
VERT. 1" = 20'



SECTION B-B'  
SCALE: HORIZ. 1" = 50'  
VERT. 1" = 20'



SECTION C-C'  
SCALE: HORIZ. 1" = 50'  
VERT. 1" = 20'



SECTION D-D'  
SCALE: HORIZ. 1" = 50'  
VERT. 1" = 20'

Umetco Minerals Corporation  
2754 COMPASS DRIVE, SUITE 280, GRAND JUNCTION, CO 81506

AS BUILT

HEAP LEACH/GAP RECLAMATION  
SURVEY VERIFICATION POINTS  
EROSION PROTECTION  
TYPE "A" BEDDING MATERIAL

GAS HILLS, WYOMING

DATE: JUNE 2007

DWG: GH-HL-11-AB

SHEET 11 OF 13

D-11