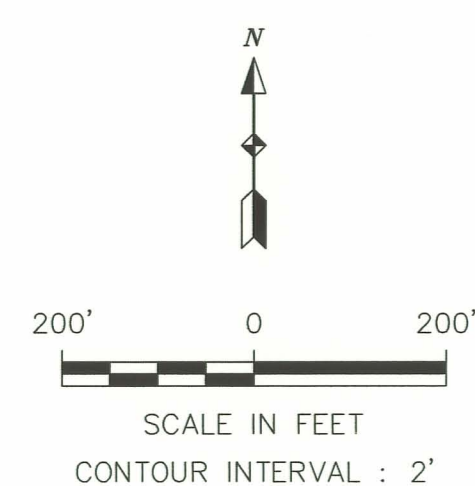
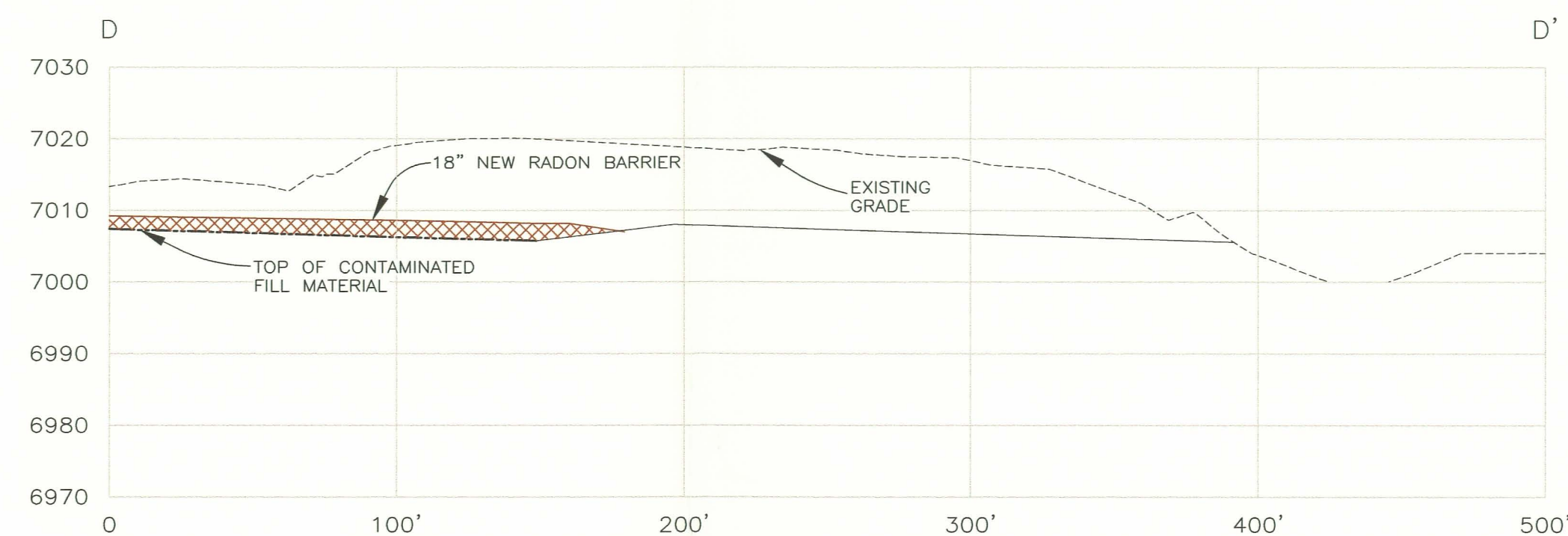
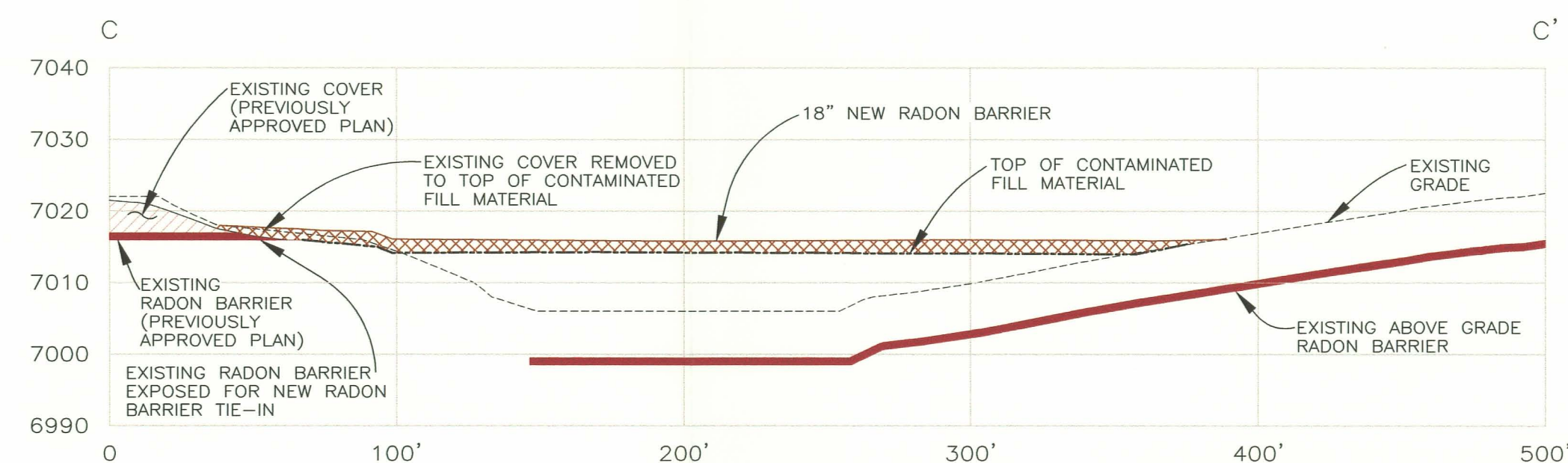
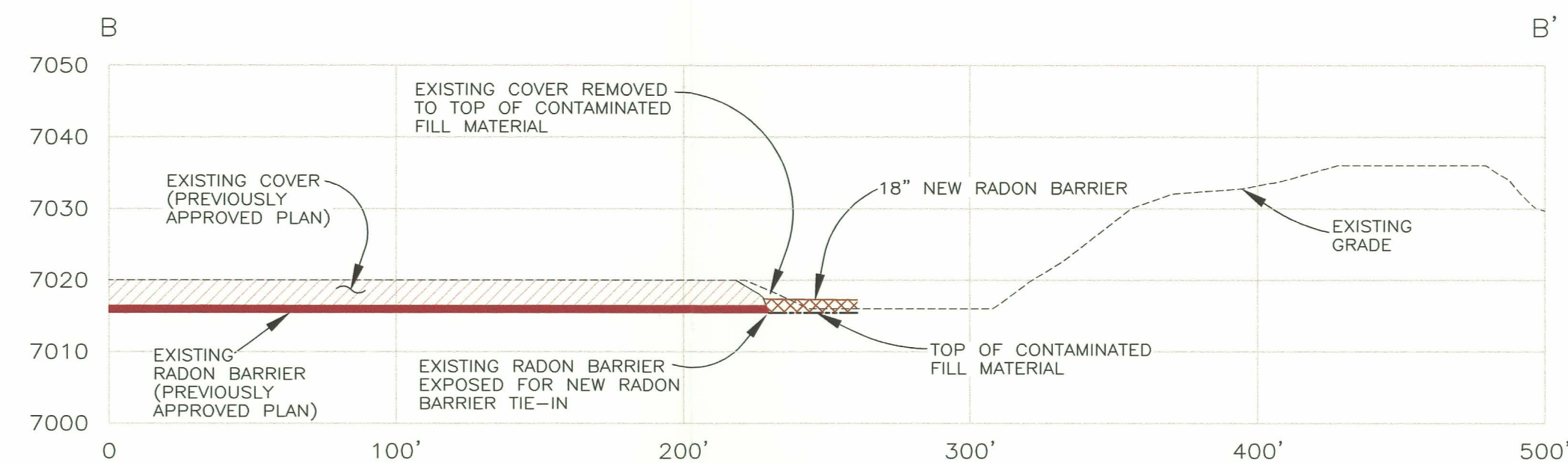
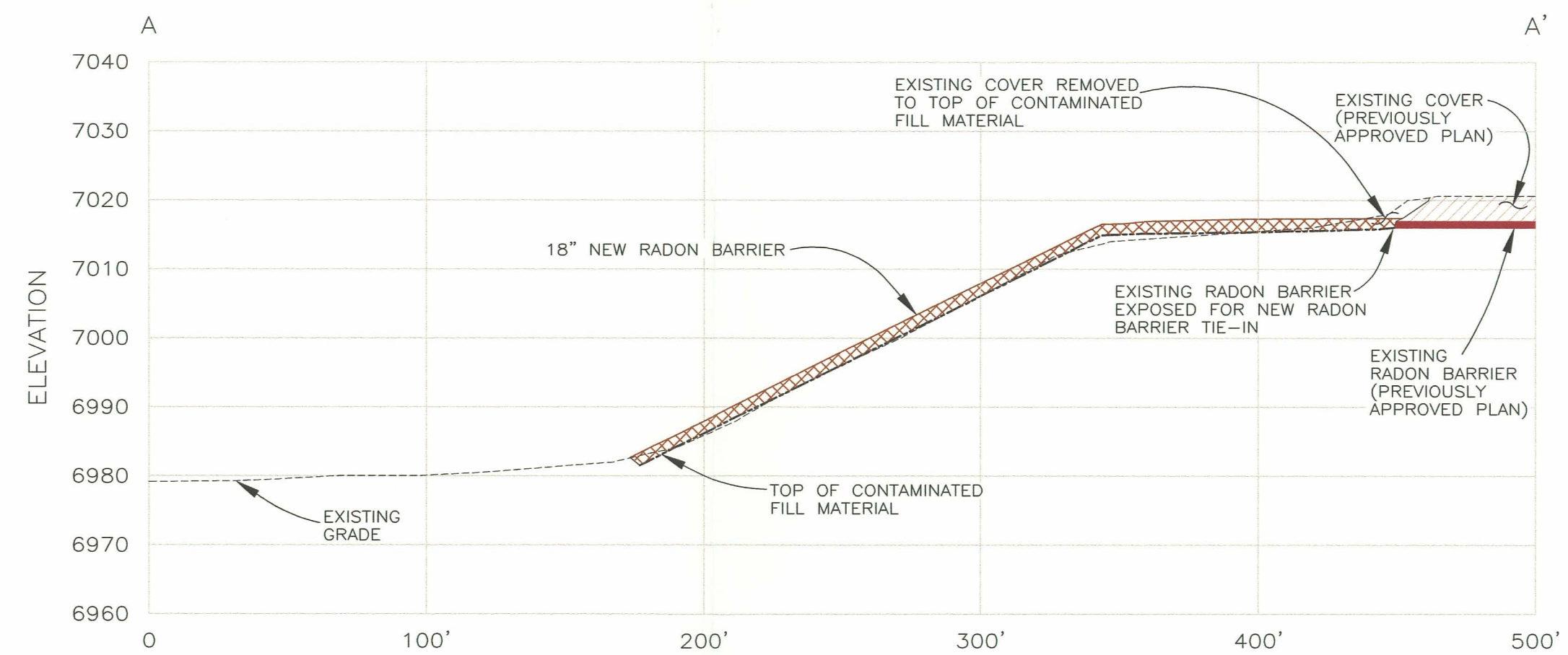


#### PROFILE LEGEND:

- EXISTING GRADE 1997 TOPOGRAPHY
- EXISTING RADON BARRIER
- TOP OF THE CONTAMINATED FILL
- 18" NEW RADON BARRIER



#### LEGEND:

- EXISTING 1997 AERIAL TOPOGRAPHY
- DRAINAGE PATH/PONDED WATER
- UN-PAVED ROADS
- UMETCO 1000' SITE GRID
- FINISH GRADE TOPOGRAPHY
- RADON BARRIER FILL AREA
- RADON BARRIER FILL SURVEY VERIFICATION POINT

**Umetco Minerals Corporation**  
2754 COMPASS DRIVE, SUITE 280, GRAND JUNCTION, CO 81508

**AS BUILT**

**HEAP LEACH/GAP RECLAMATION  
FINAL CONTOURS AND  
SURVEY VERIFICATION POINTS  
RADON BARRIER FILL AREA**

**GAS HILLS, WYOMING**

DATE: JUNE 2007 DWG: GH-HL-05-AB

SHEET 5 OF 13

D-05