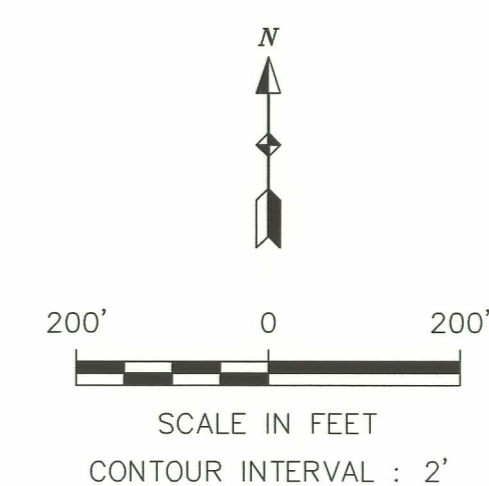


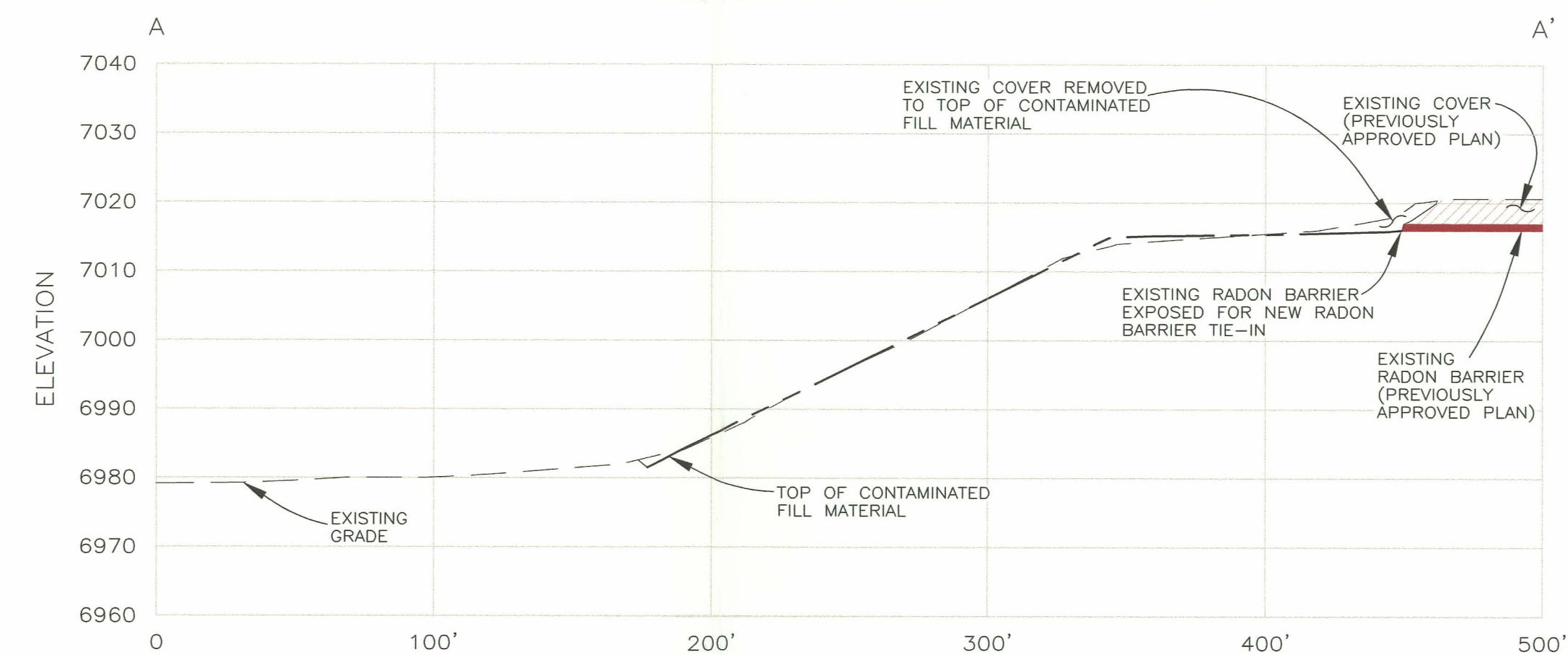
PROFILE LEGEND:

- EXISTING GRADE 1997 TOPOGRAPHY
- EXISTING RADON BARRIER
- TOP OF THE CONTAMINATED FILL

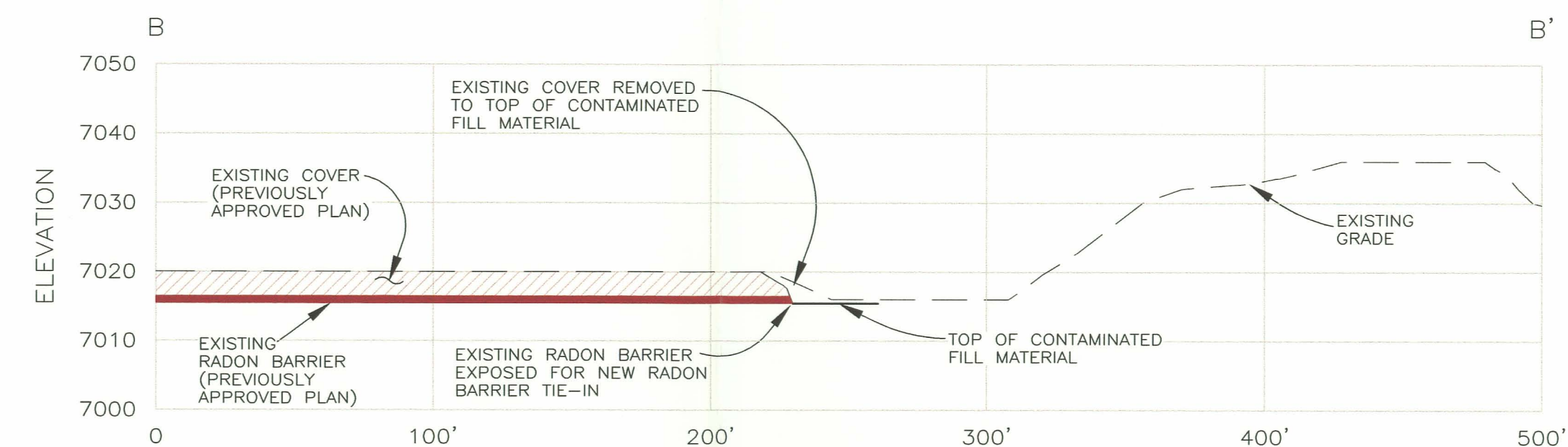


LEGEND:

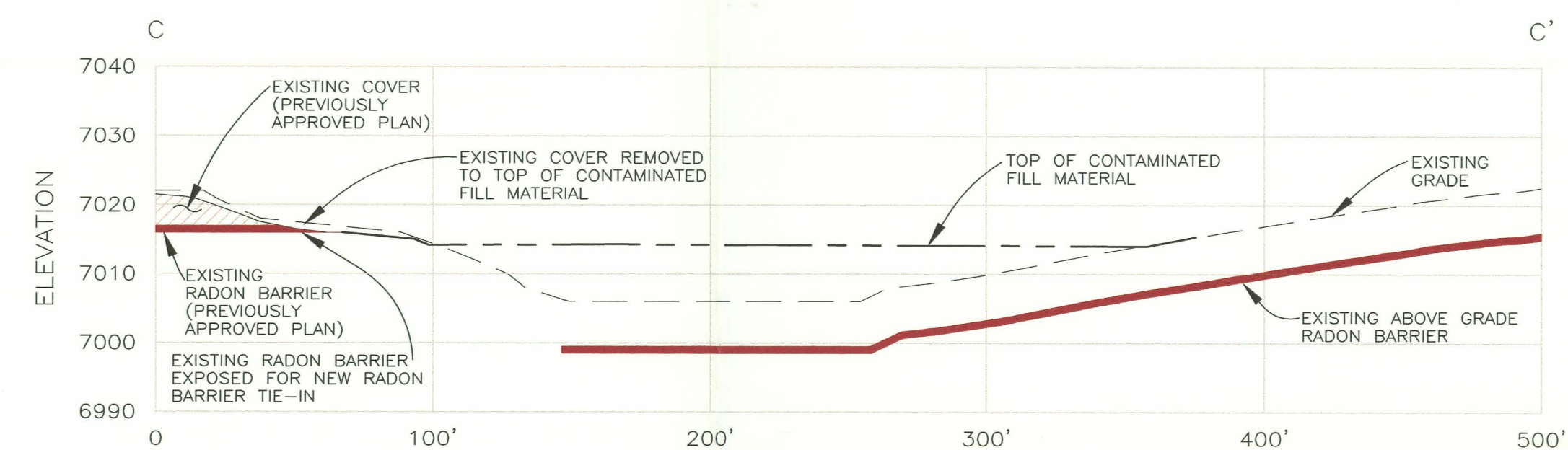
- EXISTING 1997 AERIAL TOPOGRAPHY
- DRAINAGE PATH/PONDED WATER
- UN-PAVED ROADS
- UMETCO 1000' SITE GRID
- FINISH GRADE TOPOGRAPHY
- CONTAMINATED FILL AREA
- CONTAMINATED FILL SURVEY VERIFICATION POINT



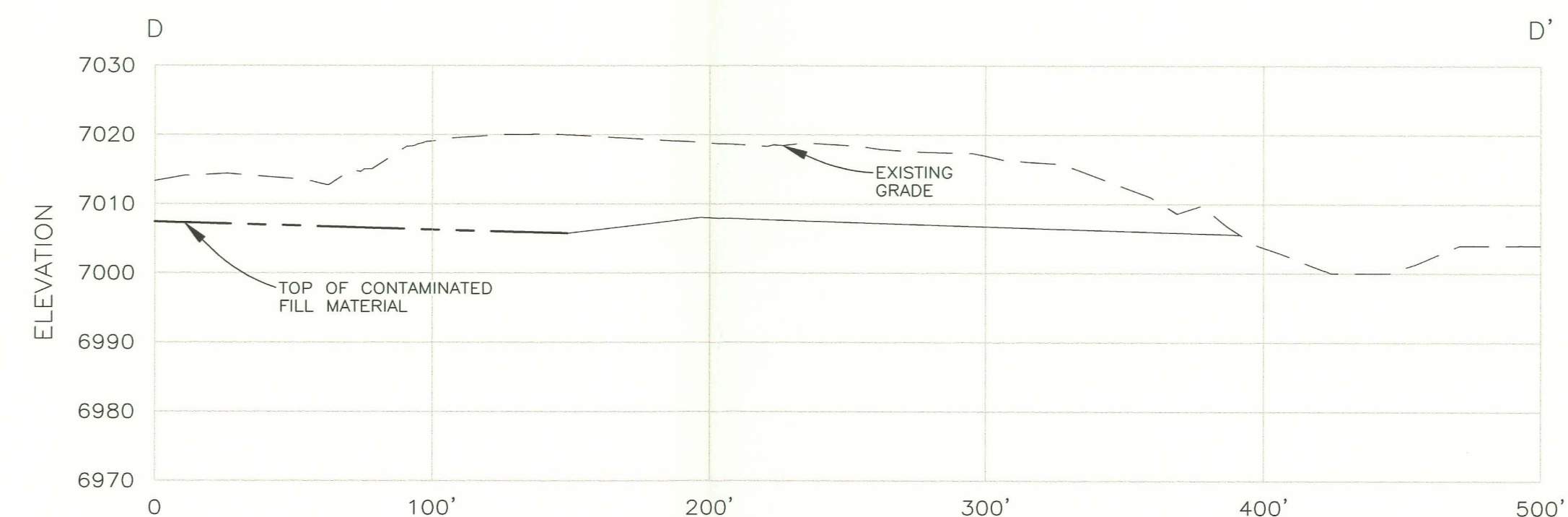
SECTION A-A'
SCALE: HORIZ. 1" = 50'
VERT. 1" = 20'



SECTION B-B'
SCALE: HORIZ. 1" = 50'
VERT. 1" = 20'



SECTION C-C'
SCALE: HORIZ. 1" = 50'
VERT. 1" = 20'



SECTION D-D'
SCALE: HORIZ. 1" = 50'
VERT. 1" = 20'

Umetco Minerals Corporation
2754 COMPASS DRIVE, SUITE 200, GRAND JUNCTION, CO 81506

AS BUILT

HEAP LEACH/GAP RECLAMATION
FINAL CONTOURS AND
SURVEY VERIFICATION POINTS
CONTAMINATED FILL AREA

GAS HILLS, WYOMING

DATE: JUNE 2007 DWG: GH-HL-03-AB

SHEET 3 OF 13

D-03