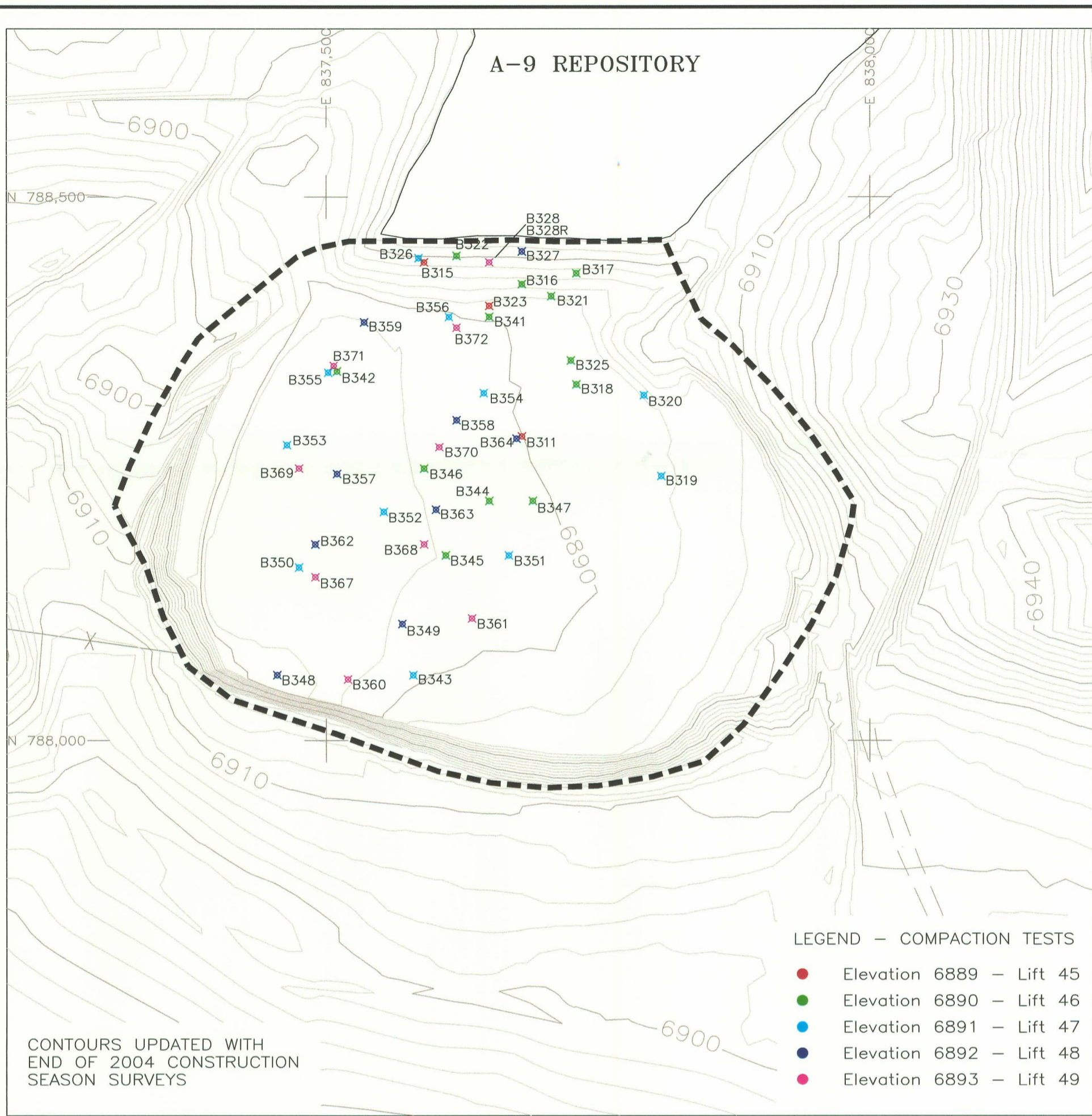
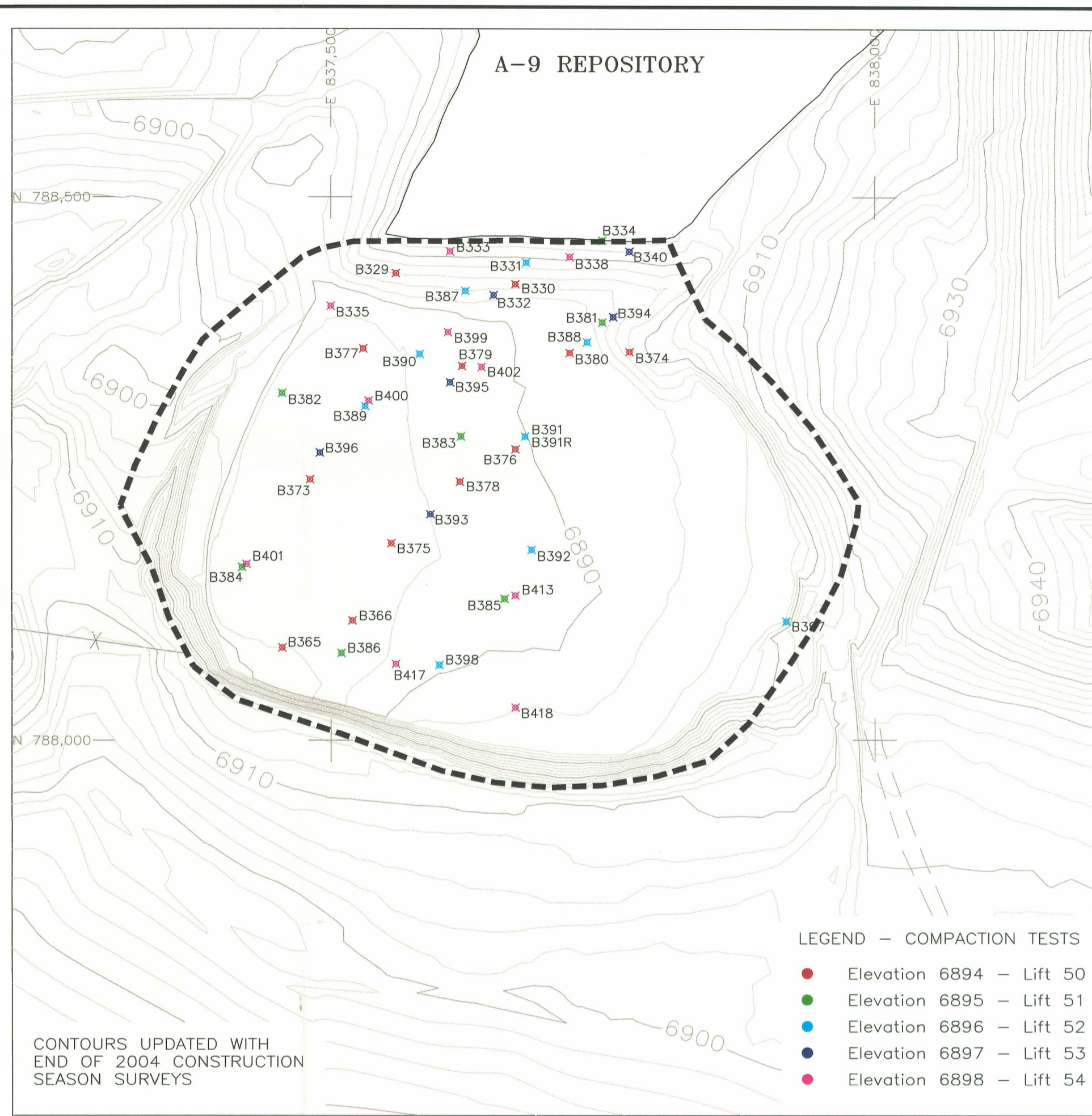


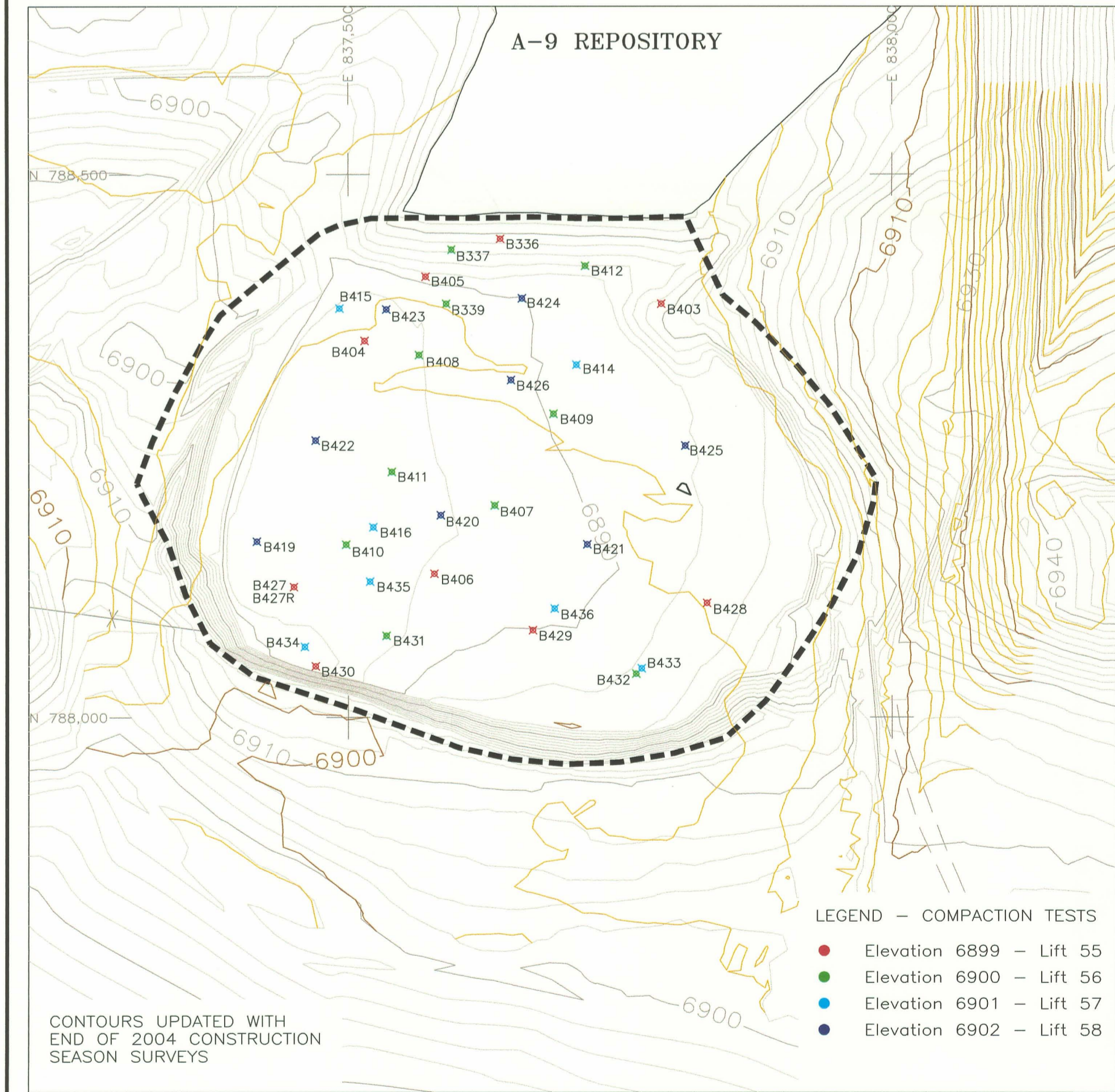
2002-2003 COMPACTION TEST LOCATIONS  
ELEVATION 6884 TO 6888



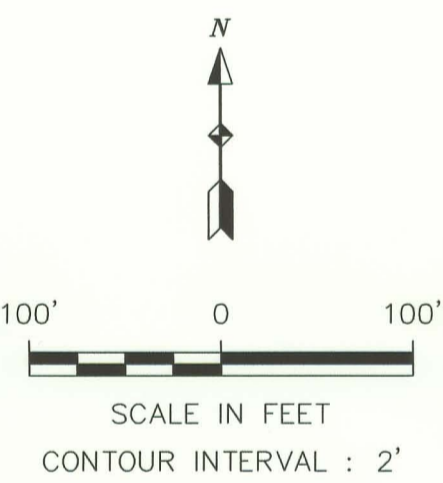
2004-2005 COMPACTION TEST LOCATIONS  
ELEVATION 6889 TO 6893



2005 COMPACTION TEST LOCATIONS  
ELEVATION 6894 TO 6898

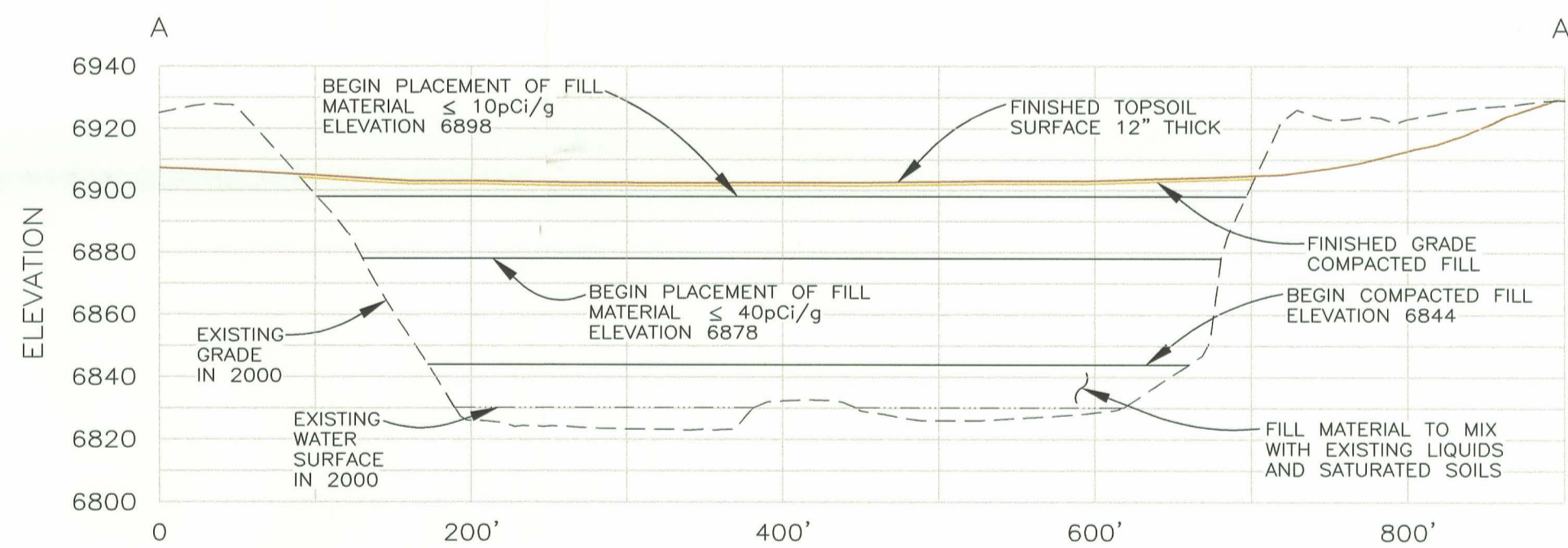


2005 COMPACTION TEST LOCATIONS  
ELEVATION 6899 TO 6902



LEGEND:

- EXISTING 2000 AERIAL TOPOGRAPHY  
CONTOURS UPDATED AS NOTED
- DRAINAGE PATH/PONDED WATER
- UN-PAVED ROADS
- UMETCO 1000' SITE GRID
- C-18 PIT BOUNDARY
- COMPACTION TEST LOCATIONS  
AS NOTED
- FINISH GRADE TOPOGRAPHY  
2006 SURVEY



SECTION A-A'  
SCALE: HORIZ. 1" = 100'  
VERT. 1" = 50'

PROFILE LEGEND:

- EXISTING GRADE 2000 AERIAL TOPOGRAPHY
- EXISTING WATER LEVEL 2000 AERIAL TOPOGRAPHY
- FINISHED GRADE COMPACTED FILL - 2005
- FINISHED GRADE TOPSOIL PLACEMENT - 2006

Umetco Minerals Corporation  
2754 COMPASS DRIVE, SUITE 280, GRAND JUNCTION, CO 81506

AS BUILT

RECLAMATION OF THE C-18 PIT  
FINAL CONTOURS AND  
COMPACTION TEST LOCATIONS  
BACKFILL MATERIAL  
ELEVATION 6884 TO ELEVATION 6902

GAS HILLS, WYOMING