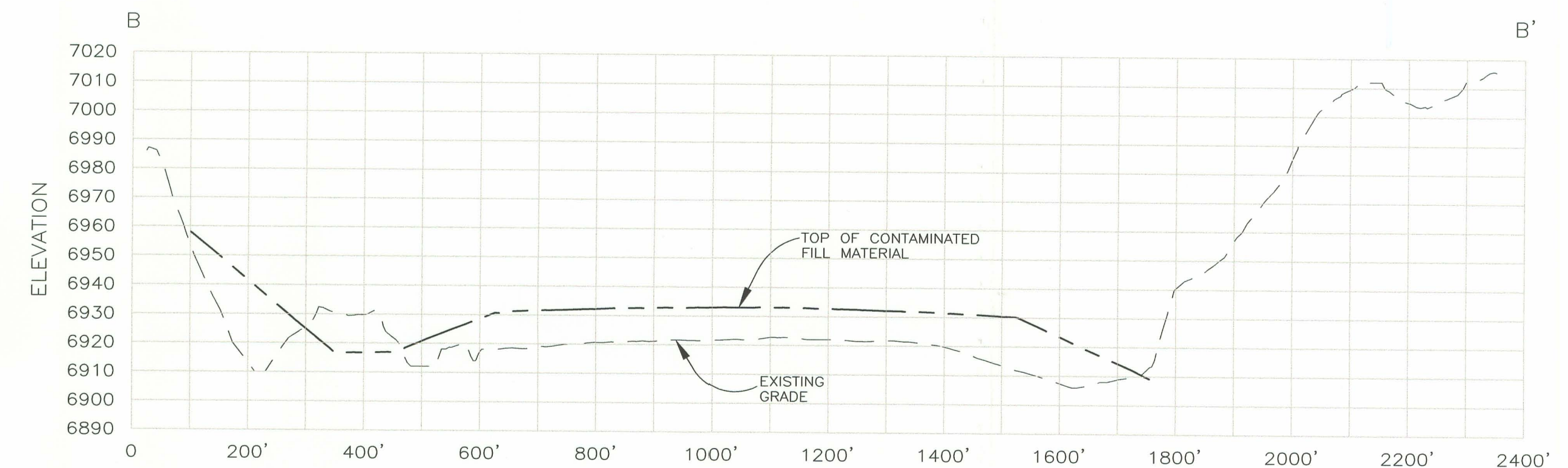
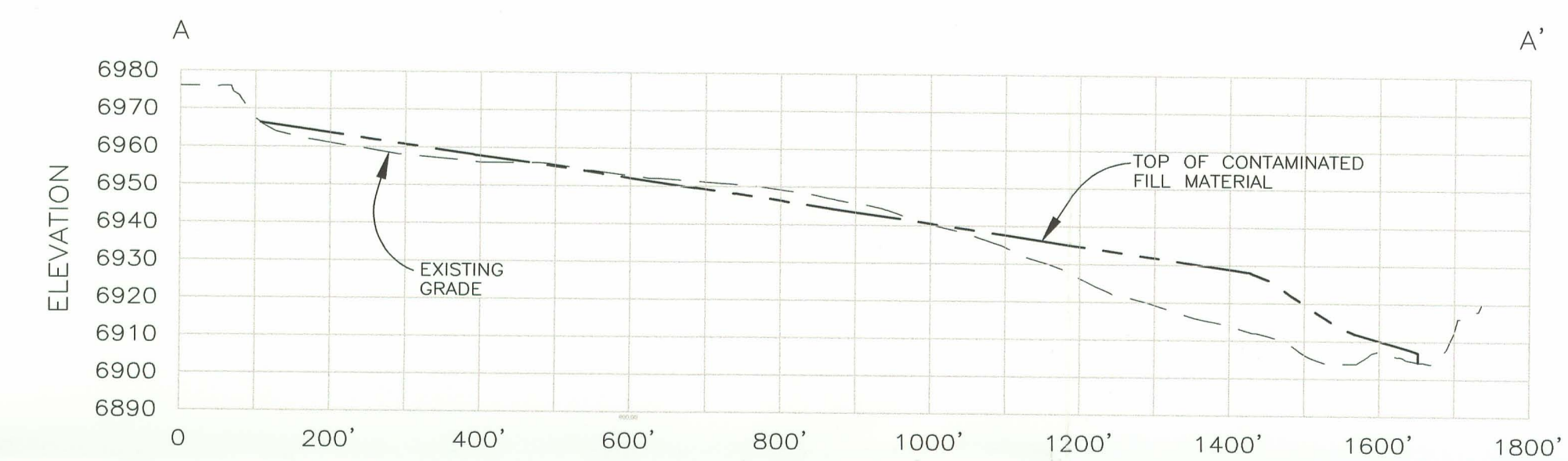


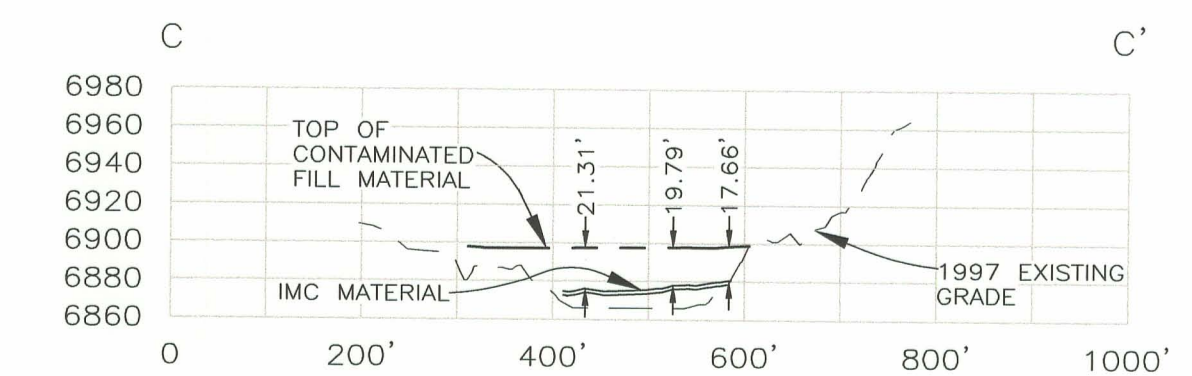
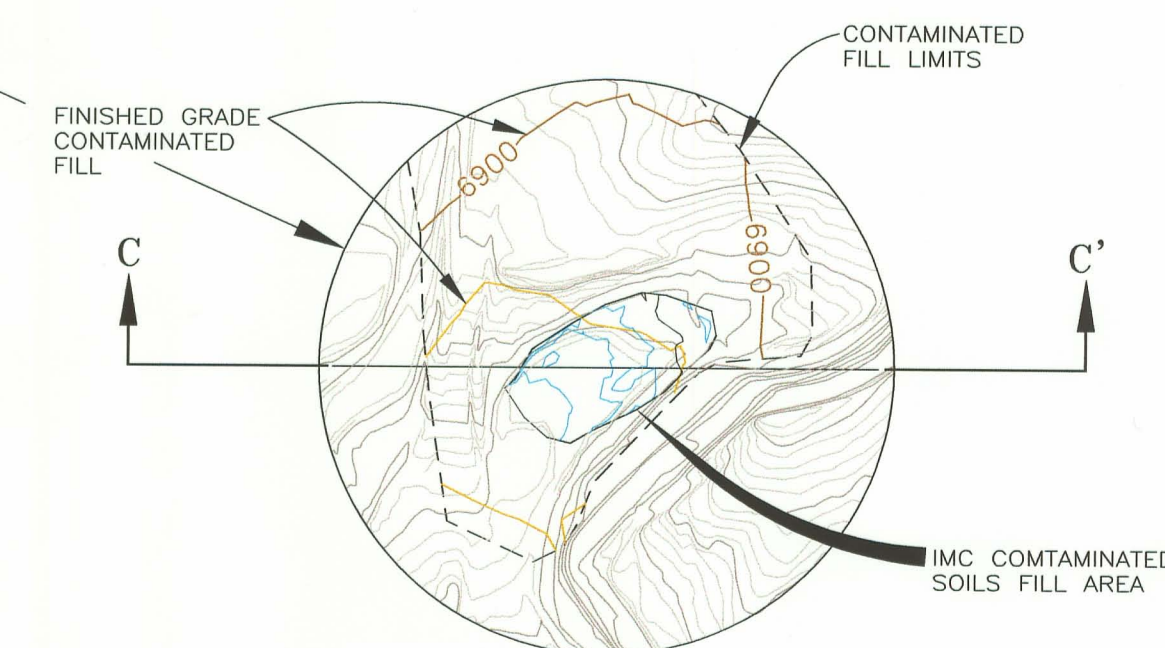
LEGEND:

- EXISTING 1997 AERIAL TOPOGRAPHY
- DRAINAGE PATH/PONDED WATER
- UN-PAVED ROADS
- UMETCO 1000' SITE GRID
- FINISH GRADE TOPOGRAPHY
- CONTAMINATED FILL AREA
- CONTAMINATED FILL SURVEY VERIFICATION POINT
- LIMIT OF CONTAMINATED SOILS



PROFILE LEGEND:

- EXISTING GRADE 1997 AERIAL TOPOGRAPHY
- TOP OF THE CONTAMINATED FILL



Umetco Minerals Corporation
2724 COMPASS DRIVE, SUITE 200, GRAND JUNCTION, CO 81506

AS BUILT

A-9 REPOSITORY
FINAL CONTOURS AND
SURVEY VERIFICATION POINTS
CONTAMINATED FILL AREA

GAS HILLS, WYOMING

DATE: JUNE 2007 DWG: GH-A9-02-AB

SHEET 2 OF 12

D-02