

AmerGen Energy Company
Oyster Creek
US Route 9 South, P.O. Box 388
Forked River, NJ 08731-0388

www.exeloncorp.com

An Exelon Company

July 24, 2006

2130-06-20365

2120-062-2840


US Nuclear Regulatory Commission
Document Control Desk - NRC
Washington, DC 20555

Subject: Oyster Creek Generating Station
Docket 50-219
Sea Turtle Incidental Capture Report 2006-1

This report provides detailed information regarding the recent incidental capture of a juvenile Kemp's Ridley sea turtle at the Oyster Creek Generating Station. The turtle was captured live during the morning of June 30, 2006 after it was removed from the dilution water intake structure trash bars. As indicated on the attached incident report, the turtle was taken to the Marine Mammal Stranding Center in Brigantine, NJ for examination, feeding and eventual release. After confirming that the turtle was feeding and moving about normally, the turtle was released by Marine Mammal Stranding Center personnel into the Atlantic Ocean in Brigantine, NJ on July 5, 2006.

If you have any questions or require additional information, please do not hesitate to contact Mr. Malcolm Browne at (609) 971-4124.

Very truly yours,



James J. Randich
Plant Manager

JJR/KB/MEB

Enclosure

cc: Ms. Carrie Upite
U.S. Department of Commerce
National Oceanic & Atmospheric Administration
National Marine Fisheries Service Northeast Region
Protected Resources Division
One Blackburn Drive
Gloucester, MA 01930

IE23

cc: Mr. Samuel Collins, Administrator, Region 1
US Nuclear Regulatory Commission
475 Allendale Road
King of Prussia, PA 19406

US Nuclear Regulatory Commission
Senior Project Manager
Washington, DC 20555

Ms. Harriet Nash, Mailstop O-11-F1
US Nuclear Regulatory Commission
Washington, DC 20555

Mr. Michael Masnik, Mailstop O-11-F1
US Nuclear Regulatory Commission
Washington, DC 20555

Senior Resident Inspector
Oyster Creek Generating Station
PO Box 388
Forked River, NJ 08731

Ms. Jeanette Bowers-Altman
NJ Department of Environmental Protection
Division of Fish, Game, and Wildlife
P.O. Box 400
Trenton, NJ 08625-0400

Regulatory Assurance File No. 06024

OYSTER CREEK GENERATING STATION

Sea Turtle Incidental Capture Report 2006-1

At approximately 1100 hours on Friday June 30, 2006, an Oyster Creek Generating Station (OCGS) operator performing a routine cleaning of the trash racks noticed a sea turtle among the vegetation and debris removed from Bay # 1 of the dilution water intake structure. The turtle appeared to be alive and in good condition when captured. OCGS Environmental personnel who took custody of the turtle confirmed it to be a juvenile Kemp's Ridley sea turtle (Lepidochelys kempi). The water temperature at the time of the incidental capture was approximately 78.1 F (25.6 C) and OCGS was in operation at 100% power with four circulating water pumps and two dilution pumps in operation. Although it is impossible to say precisely how long the turtle had been on the trash bars prior to removal, the dilution water trash racks had been inspected earlier the same day at 0500 hours. The turtle was not observed during that trash rack inspection.

The turtle measured 10.8 in (27.3 cm) carapace length straight line and weighed 7.7 lb (3.5 kg). Some small scrapes were observed on the dorsal and ventral (top and bottom) surfaces of the carapace. No tags were present on the turtle when captured. USNRC and NMFS personnel were notified of the capture within 24 hours on June 30, 2006.

The turtle was taken to the Marine Mammal Stranding Center (MMSC) in Brigantine, NJ at approximately 1300 hours on June 30, 2006. At the MMSC, the turtle was examined, fed and observed. After confirming that the turtle was feeding and moving normally, the turtle was released into the Atlantic Ocean by MMSC personnel at 38th Street Beach, Brigantine, NJ on July 5, 2006.

SEA TURTLE STRANDING AND SALVAGE NETWORK - STRANDING REPORT

OBSERVER'S NAME / ADDRESS / PHONE:

First BRI M.I. Last DeeriAffiliation Marine Mammal Stranding CenterAddress P.O. Box 773, 3625 Brigantine Blvd., Brigantine, NJ 08203Area code/Phone number (609) 266-0538

STRANDING DATE:

Year 20 06 Month 06 Day 30Turtle number by day 01Field ID # MMSC-06-076Coordinator must be notified within 24 hrs; this was done by ☒ phone (609) 266-0538☐ email ☐ fax

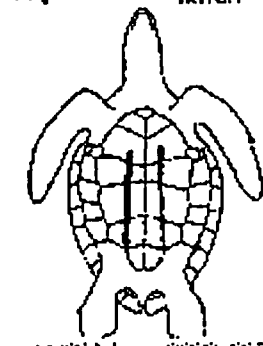
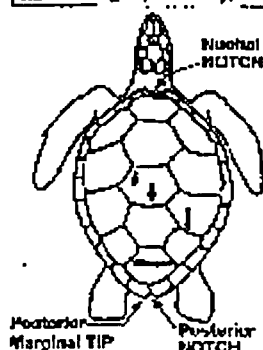
SPECIES: (check one)

☐ CC = Loggerhead☐ CM = C. ron☐ DC = Leatherback☐ FL = Hawkbill☒ LK = Kemp's Ridley☐ LO = Olive Ridley☐ UN = Unidentified

Check Unidentified if not positive. Do Not Guess.

Carcass necropsied? ☐ Yes ☒ NoPhotos taken? ☒ Yes ☐ NoSpecies verified by coordinator? ☒ Yes ☐ No

SEX:

☒ Undetermined☐ Female ☐ MaleDoes tail extend beyond carapace? ☐ Yes ☒ No☐ Yes: how far? cm / in☒ NoHow was sex determined? ☐ Necropsy☐ Tail length (adult or ly)

609 266 0538 P. 38/07

STRANDING LOCATION: ☐ Offshore (Atlantic or Gulf beach); ☒ Inshore (bay, river, sound, inlet, etc.)State New Jersey County Ocean CountyDescriptive location (be specific) Forked River, Oyster Creek Nuclear Power Plant,Impinged on water intakeLatitude 39.8417°N Longitude 74.20700°W

CONDITION: (check one)

☒ 0 = Alive☐ 1 = Fresh dead☐ 2 = Moderately decomposed☐ 3 = Severely decomposed☐ 4 = Dried carcass☐ 5 = Skeleton, bones only

TAGS: Contact coordinator before disposing of any tagged animals!

Checked for flipper tags? ☒ Yes ☐ No

Check all 4 flippers. If found record tag number(s) / tag location / return address

P-T tag scan? ☐ Yes ☒ No
If found, record number / tag locationCoded wire tag scan? ☐ Yes ☒ No
If multiple responses, record location (flipper)Cracked for living tag? ☒ Yes ☐ No
If found, record location (scale number & side)

FINAL DISPOSITION: (check)

☐ 1 = Left on beach where found; painted? ☐ Yes ☒ No(5)☐ 2 = Buried: ☐ on beach? ☐ off beach; carcass painted before buried? ☐ Yes ☒ No☐ 3 = Salvaged: ☐ all / ☐ part(s); what/why? ☐ 4 = Picked up on beach/dune; painted? ☐ Yes ☒ No☒ 5 = Alive, released☒ 7 = Alive, taken to rehab facility, where? MMSC
Released 27/05/2006☐ 8 = Left floating, not recovered; painted? ☐ Yes ☒ No☐ 9 = Disposition unknown, explain: If painted, what color?

CARAPACE MEASUREMENTS: (see drawing)

Using callipers Circle unit

Straight length (NOTCH-TIP) 27.3 cm / inMinimum length (NOTCH-NOTCH) cm / inStraight width (Widest Point) 25.8 cm / in

Using non-metal measuring tape Circle unit

Curved length (NOTCH-TIP) cm / inMinimum length (NOTCH-NOTCH) cm / inCurved width (Widest Point) cm / inWeight ☒ actual / ☐ est. 7.7 kg / lb

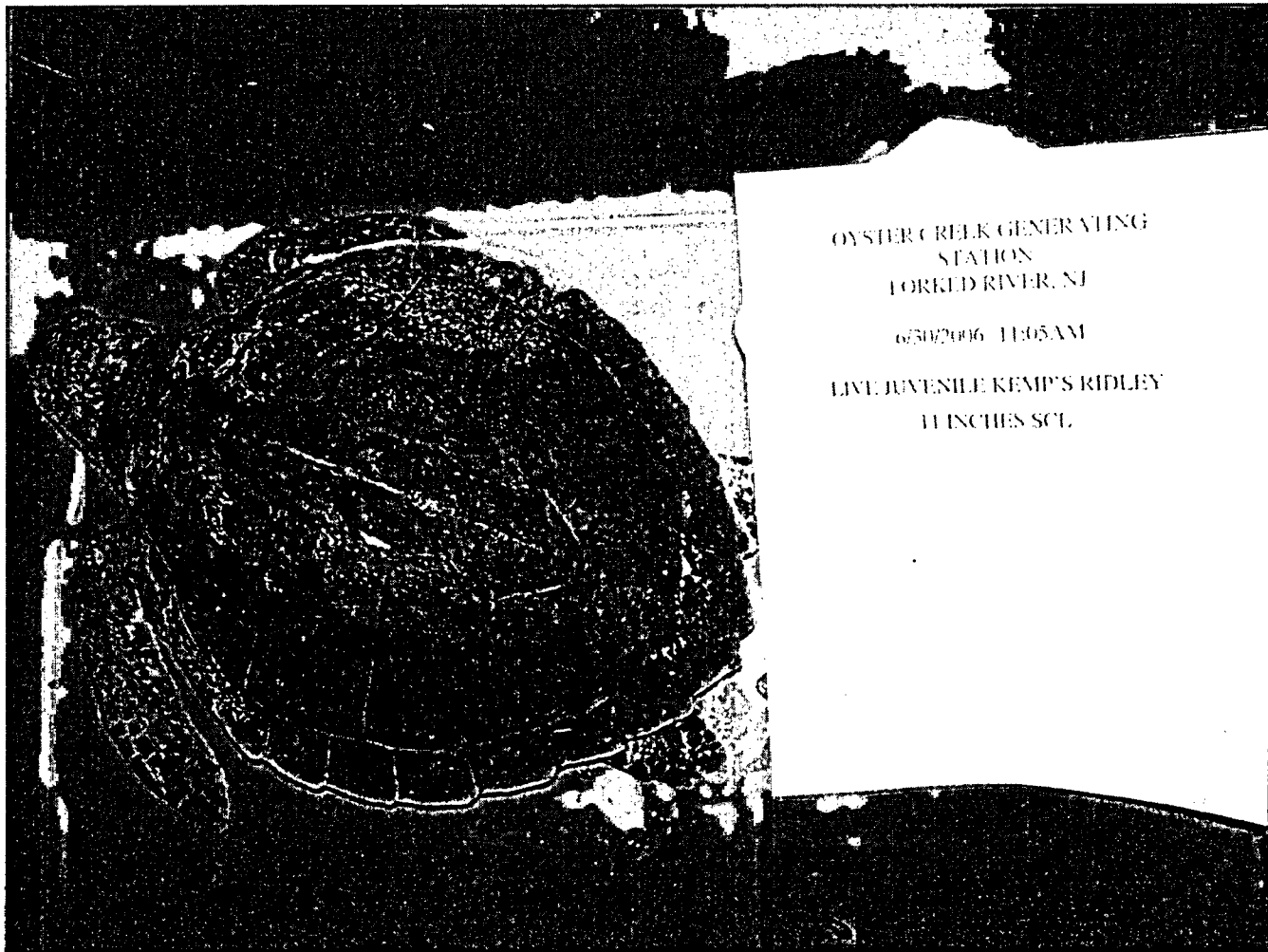
Mark wounds / abnormalities on diagrams at left and describe below (note tar or oil, gear or debris entanglement, propeller damage, epibiosis, papillomas, emaciation, etc.). Please note if no wounds / abnormalities are found.

minor abrasions on carapace and plastron from water intake grate:

observed for several days; eating well on own and diving with out difficulty:

tagged LFF with metal tag #SSL176; released 07/05/2006 at 38th St. beach,

Brigantine, NJ Lat: 39.38917 °N Long: 74.38687 °W



OYSTER CREEK GENERATING
STATION
FORREDD RIVER, NJ

6/30/2006 11:05AM

LIVE JUVENILE KEMP'S RIDLEY
11 INCHES SCL