



# Task 2 Supplemental Characterization Report

Volume III - Appendices 6 - 7



*Prepared for*  
**Connecticut Yankee  
Atomic Power Company**  
**Haddam Neck Plant**

*Prepared by*  
**CH2MHILL**

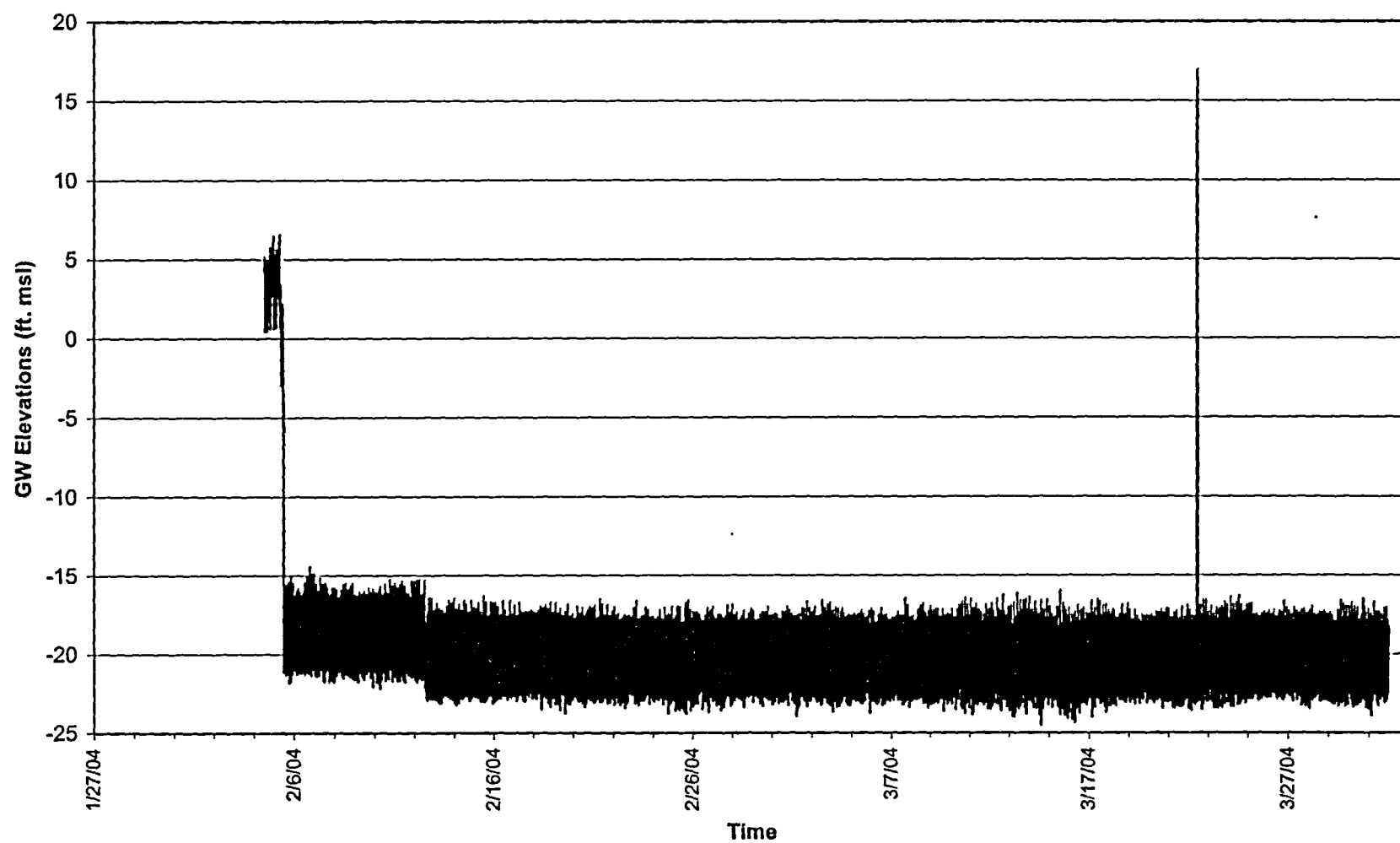
November 2004

---

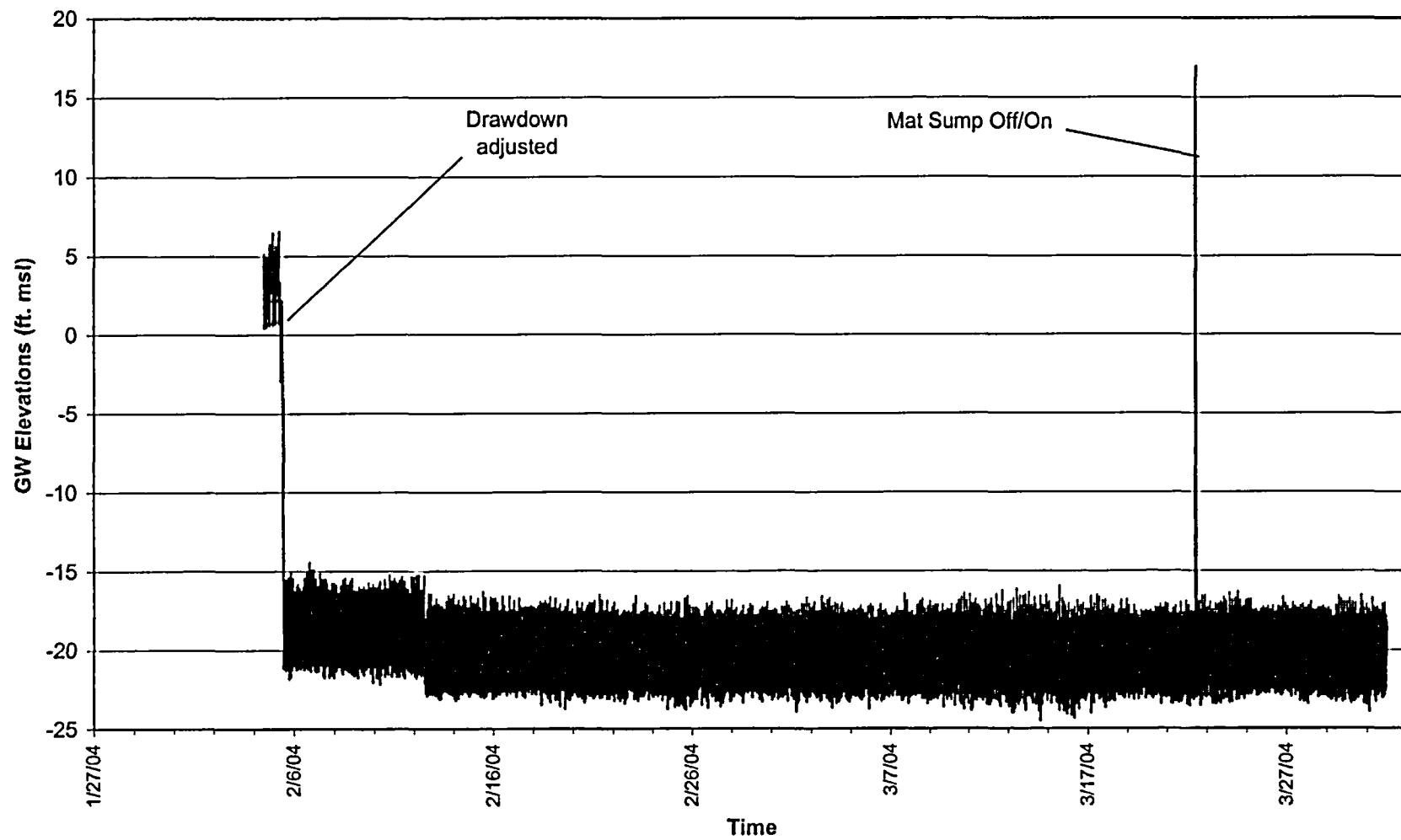
**Appendix 6**  
**Long-Term Hydrographs**



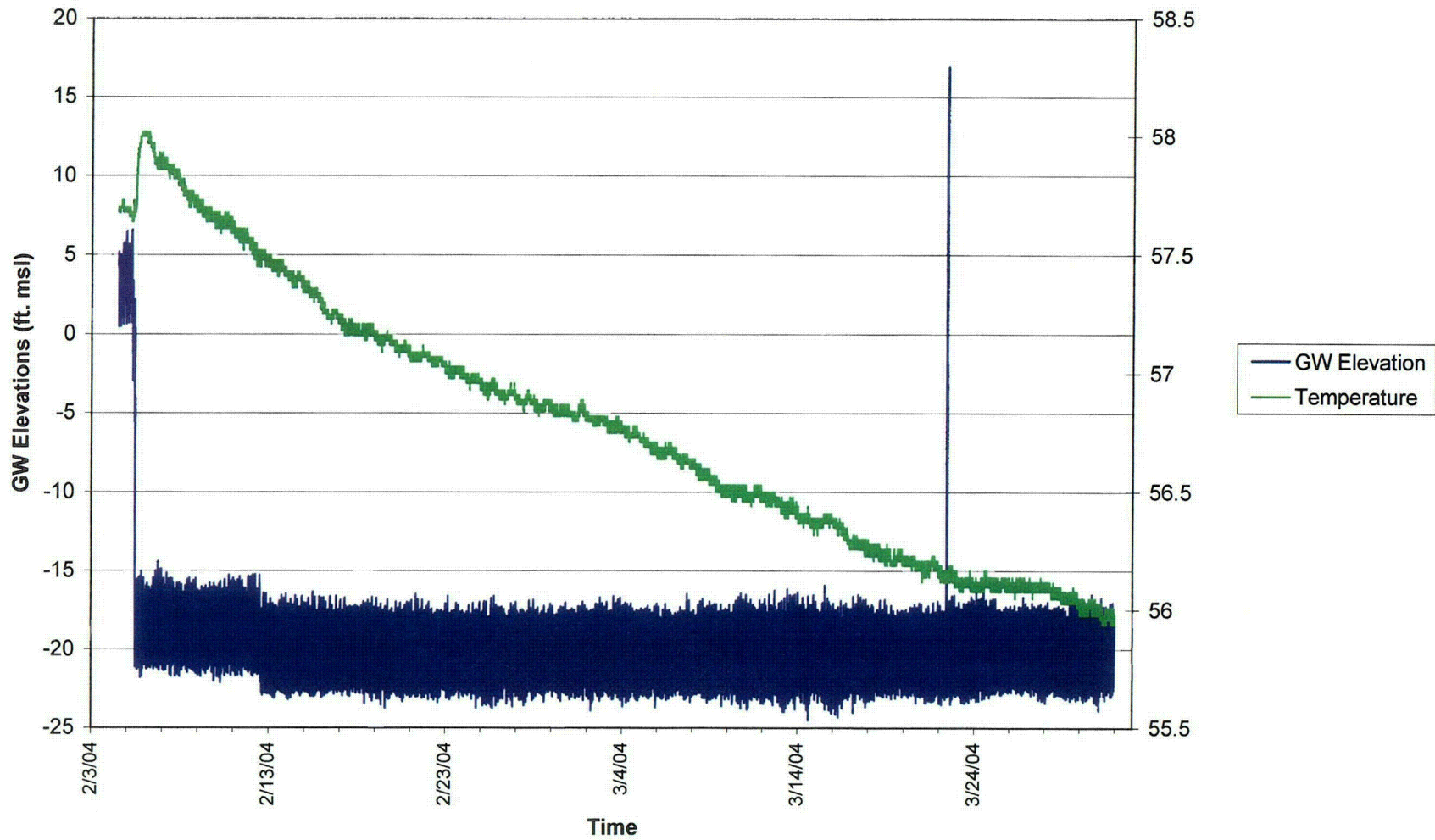
# GW Elevation in Mat Sump 1st Quarter



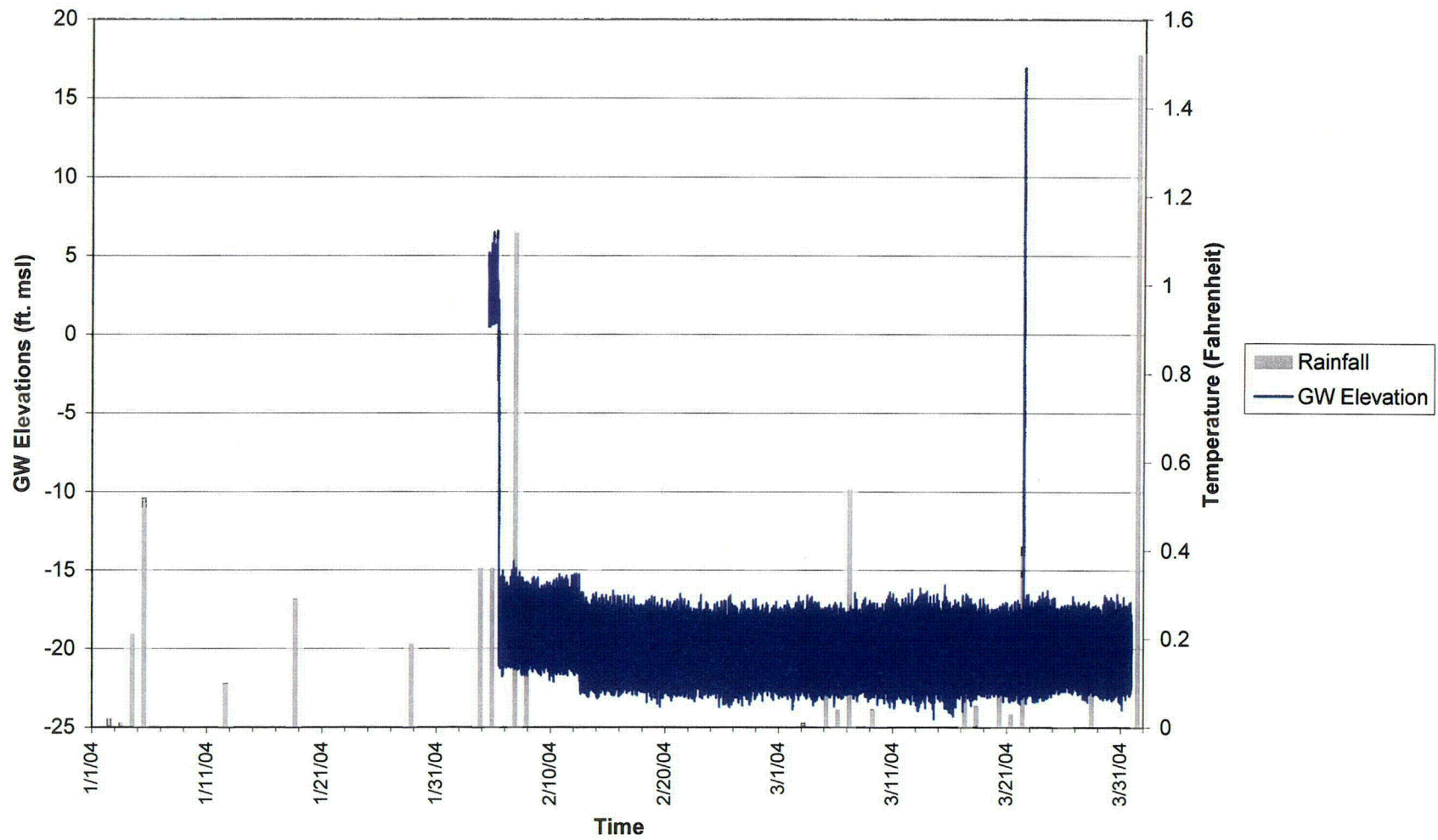
# GW Elevation in Mat Sump 1st Quarter



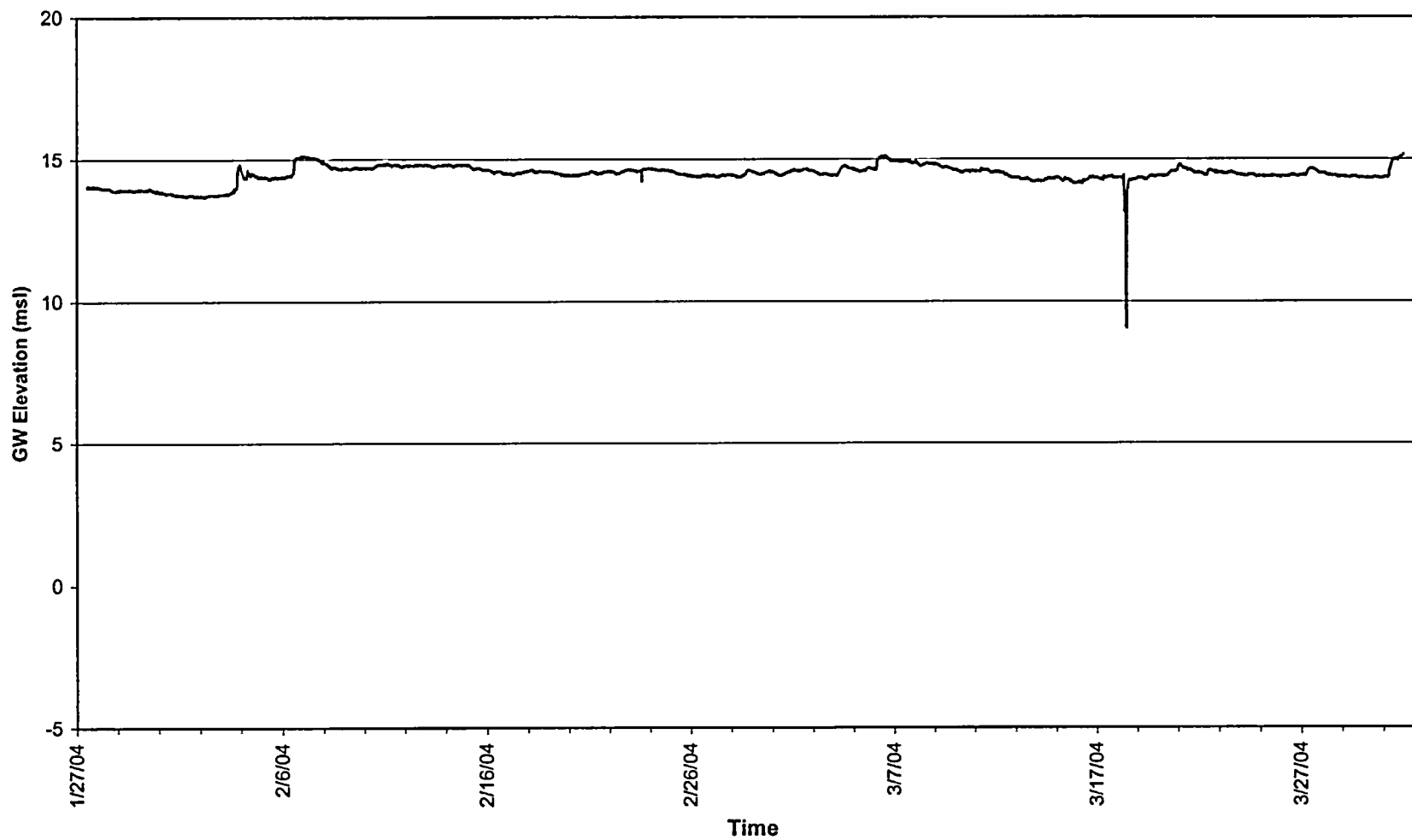
# GW Elevation and Temperature in Mat Sump 1st Quarter



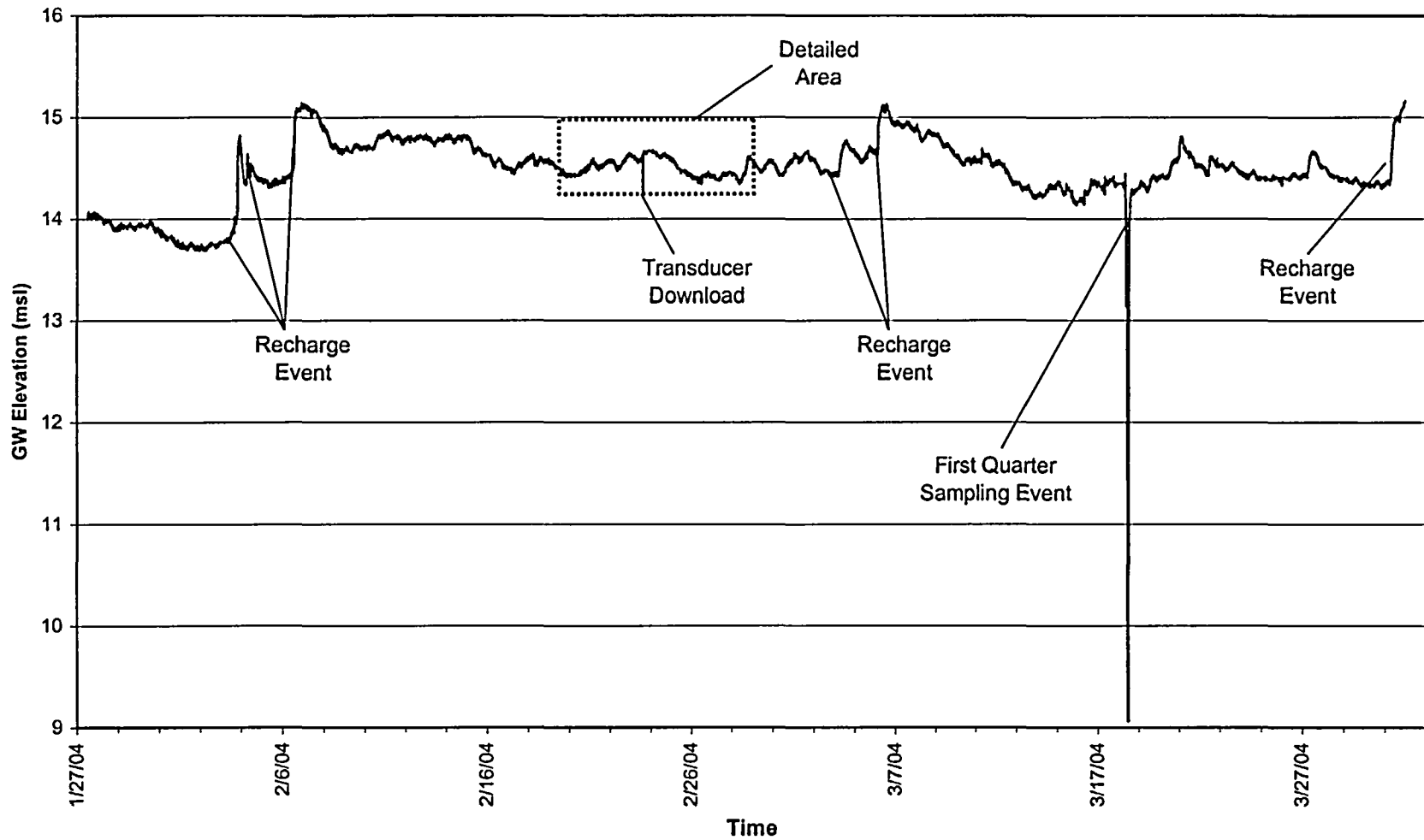
# GW Elevation in Mat Sump vs Daily Rainfall Totals 1st Quarter



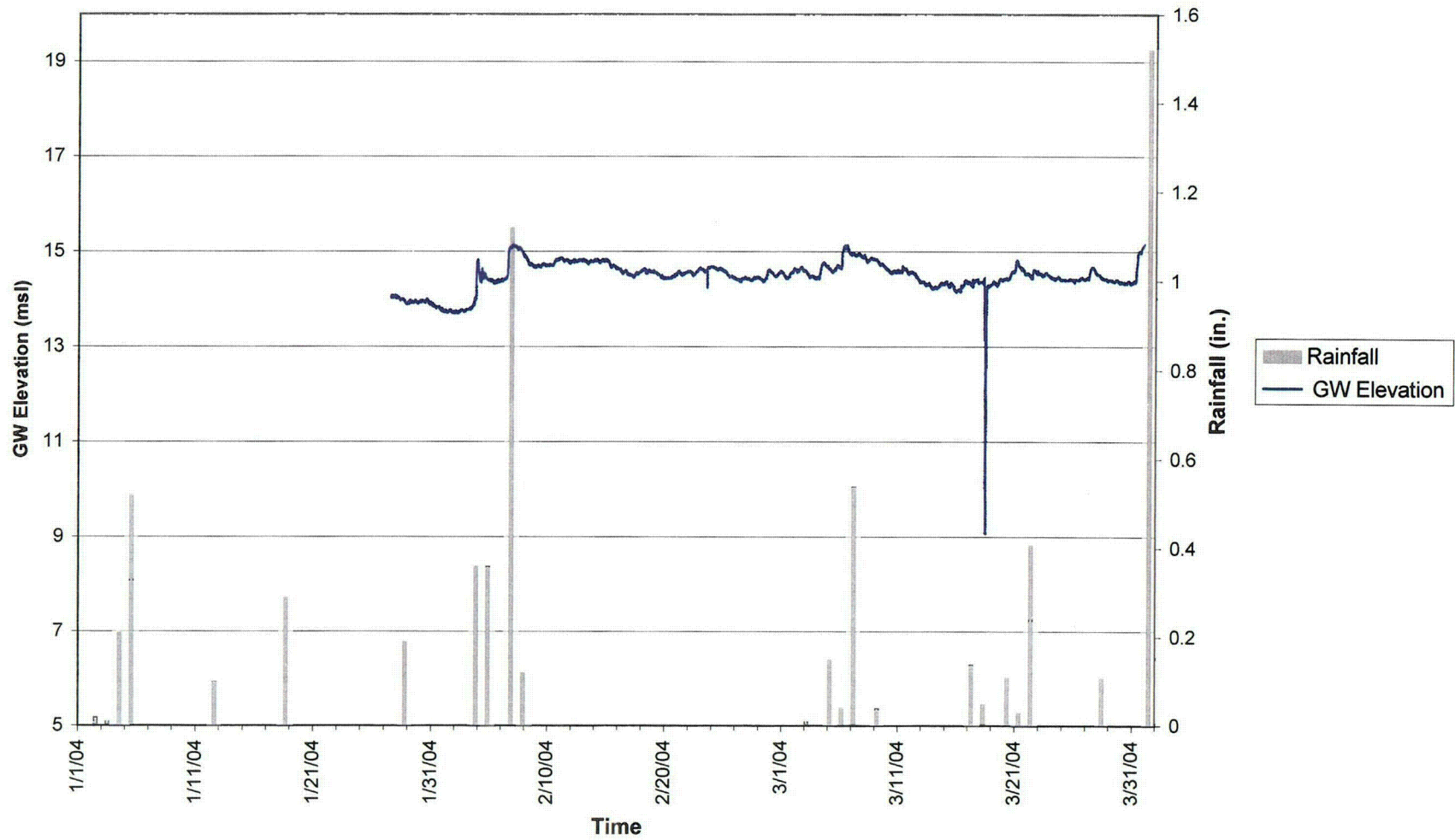
# Groundwater Elevation in MW-100S First Quarter



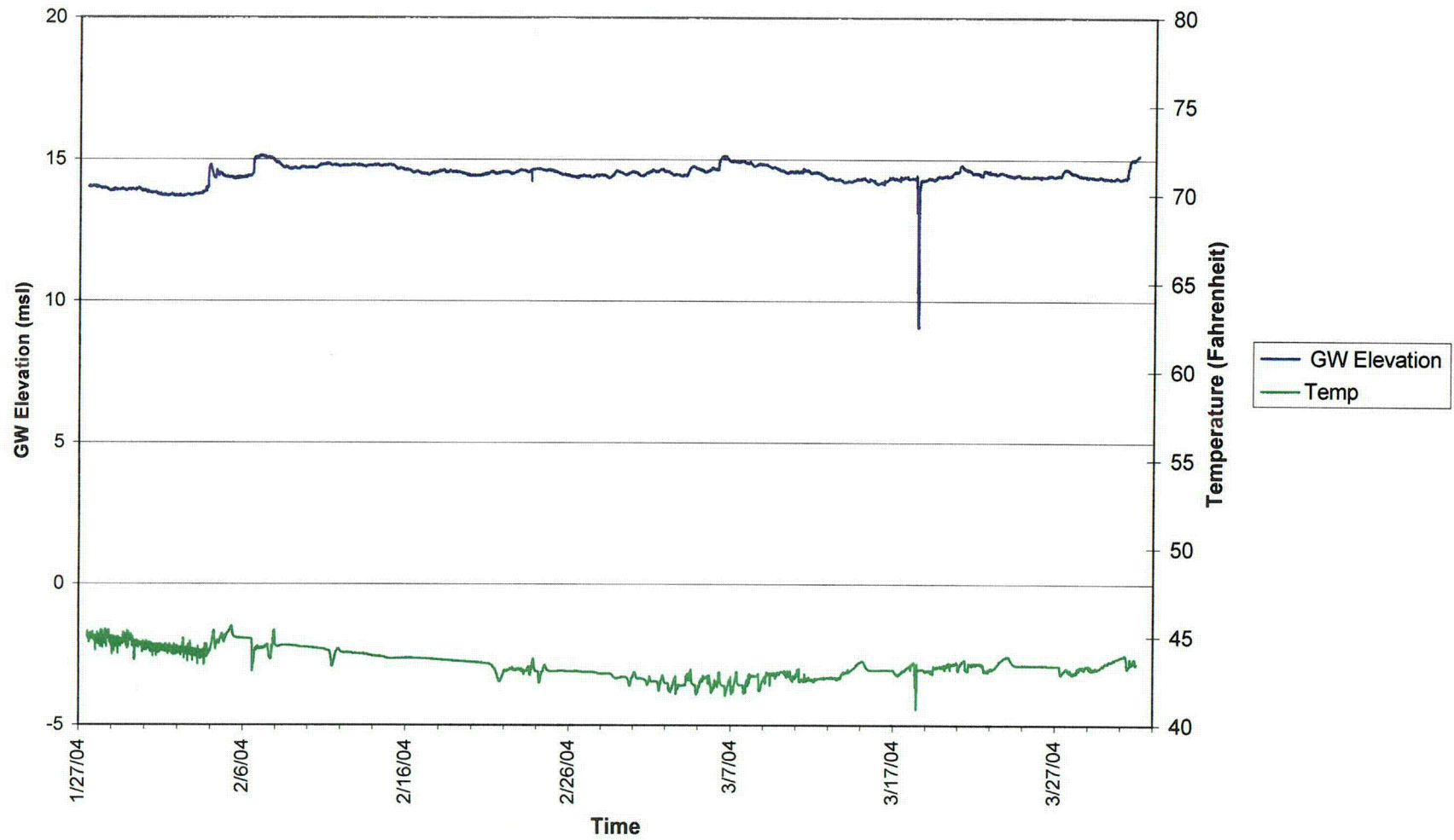
# Groundwater Elevation in MW-100S First Quarter



# MW-100S Groundwater Elevation and Daily Rainfall Totals First Quarter

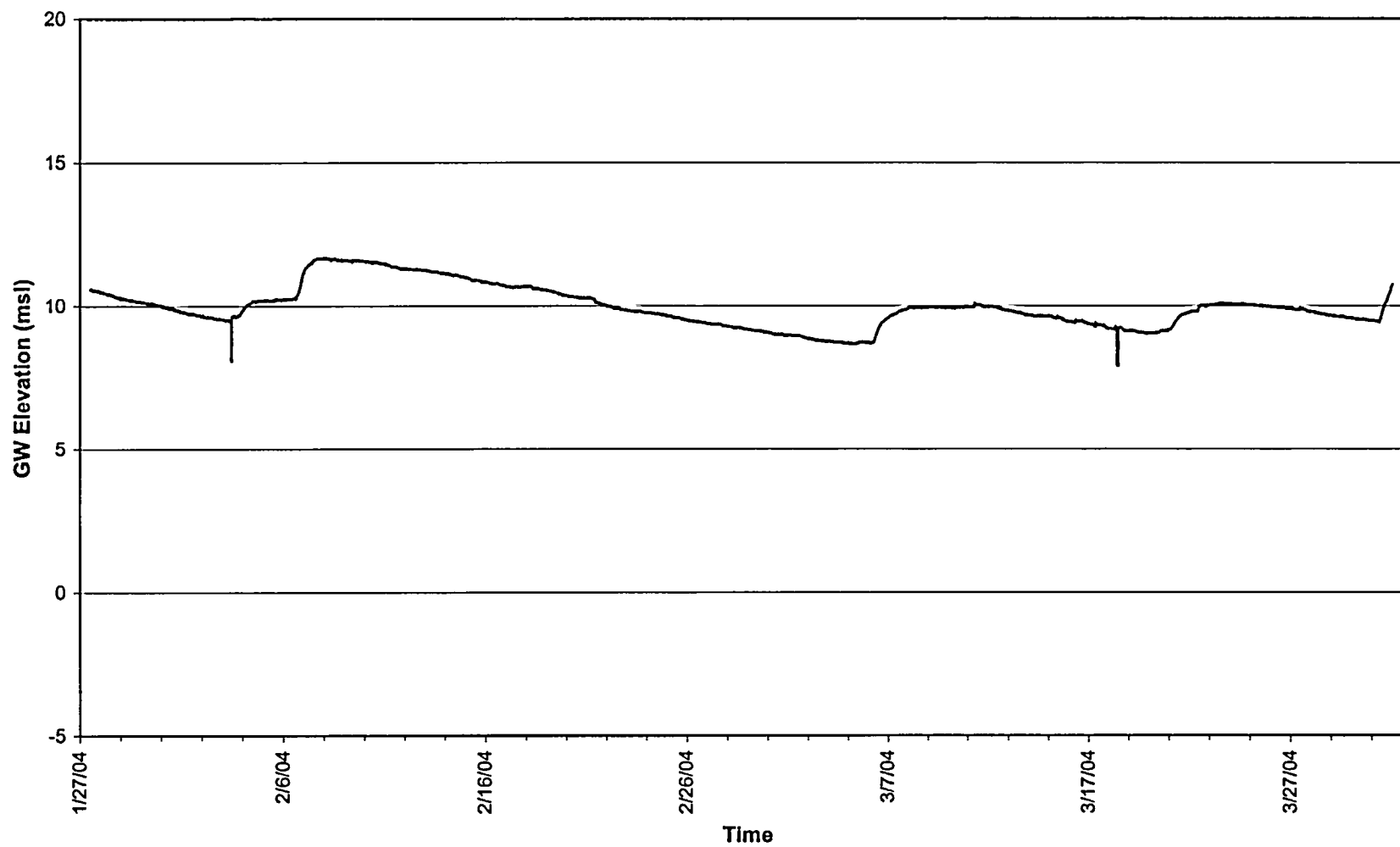


# MW-100S Groundwater Elevation and Temperature 1st Quarter

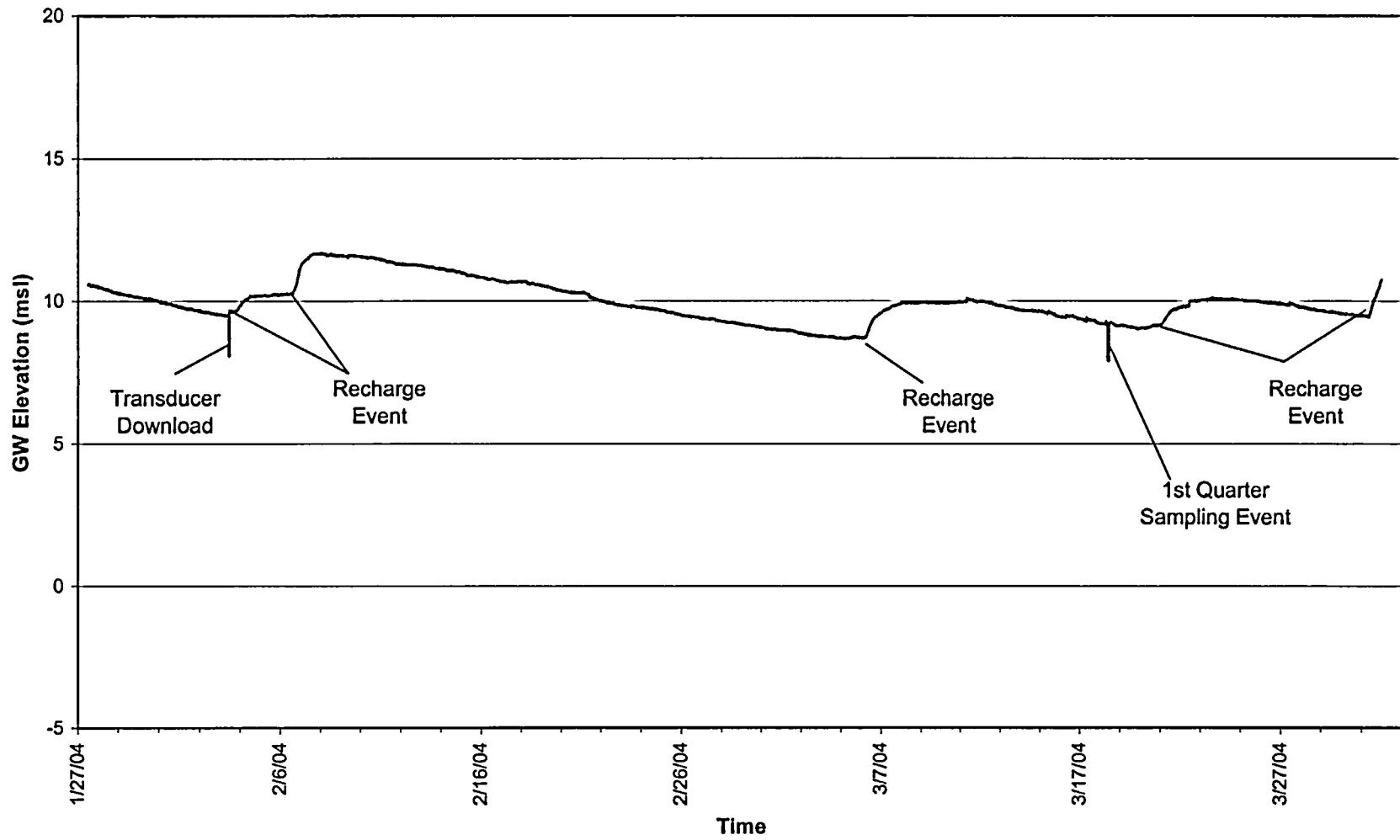




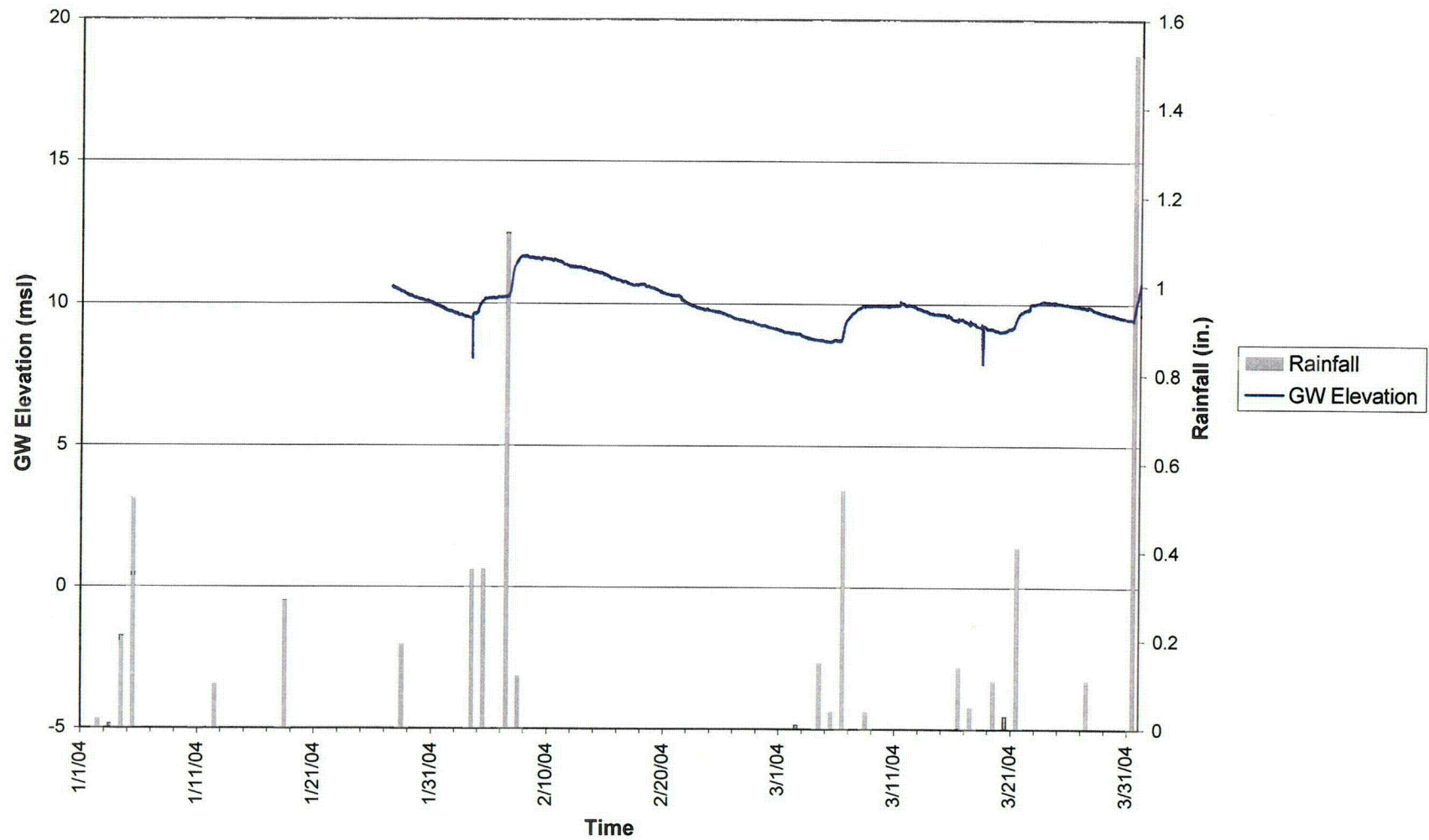
**Groundwater Elevation at MW-104**  
**1st Quarter**



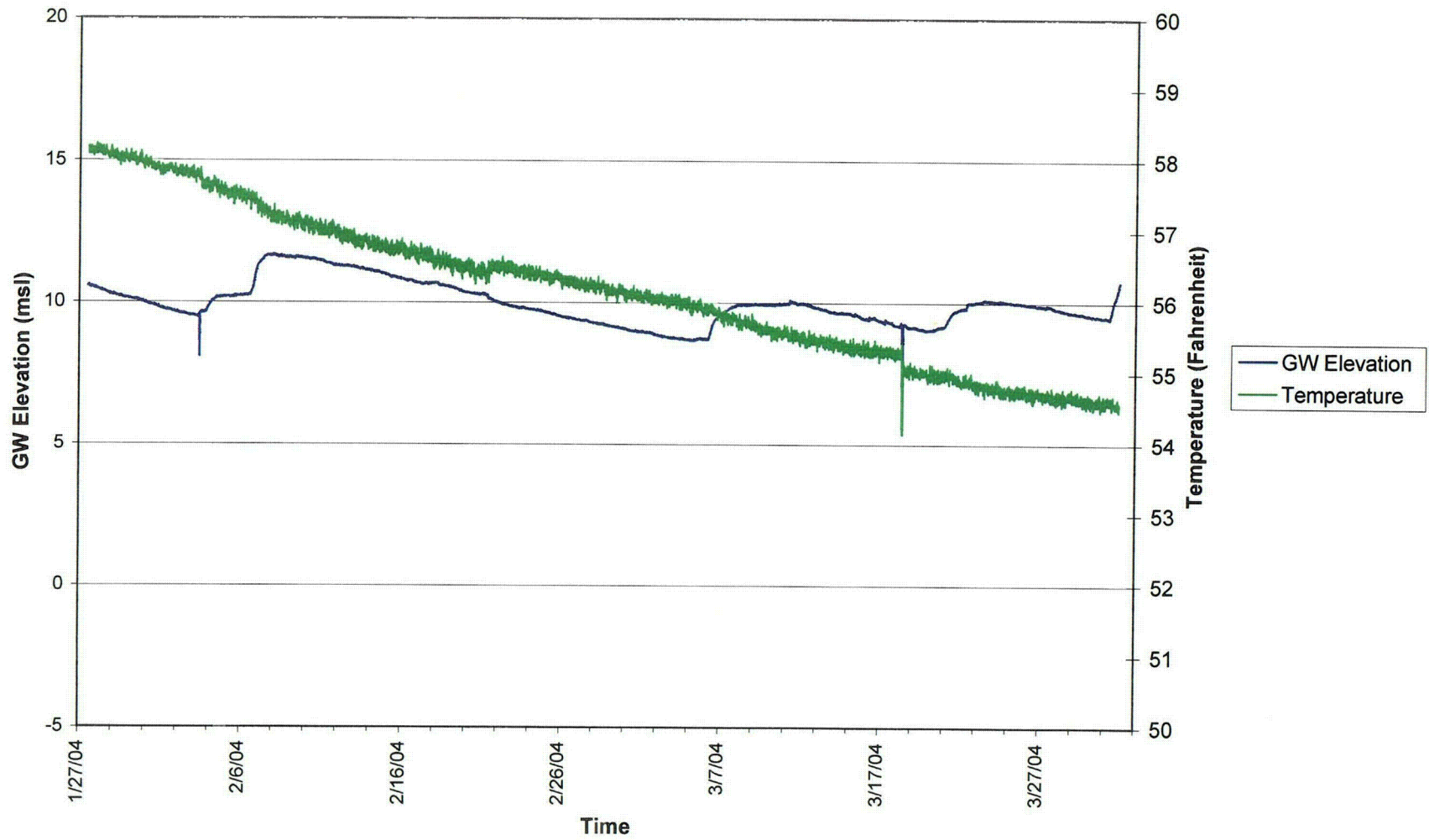
# Groundwater Elevation at MW-104 1st Quarter



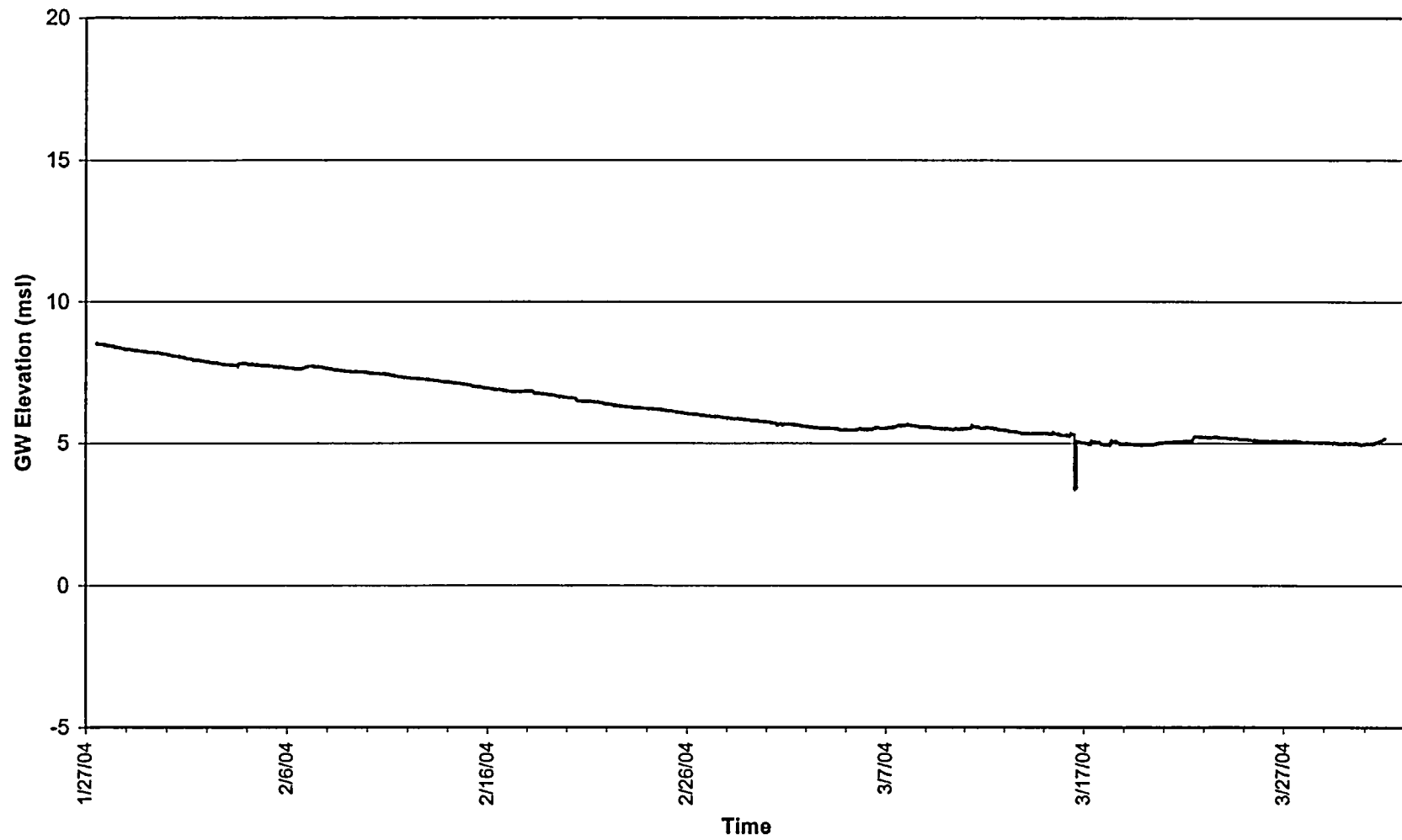
MW-104 1st Quarter Groundwater Elevation and Daily Rainfall Totals  
1st Quarter



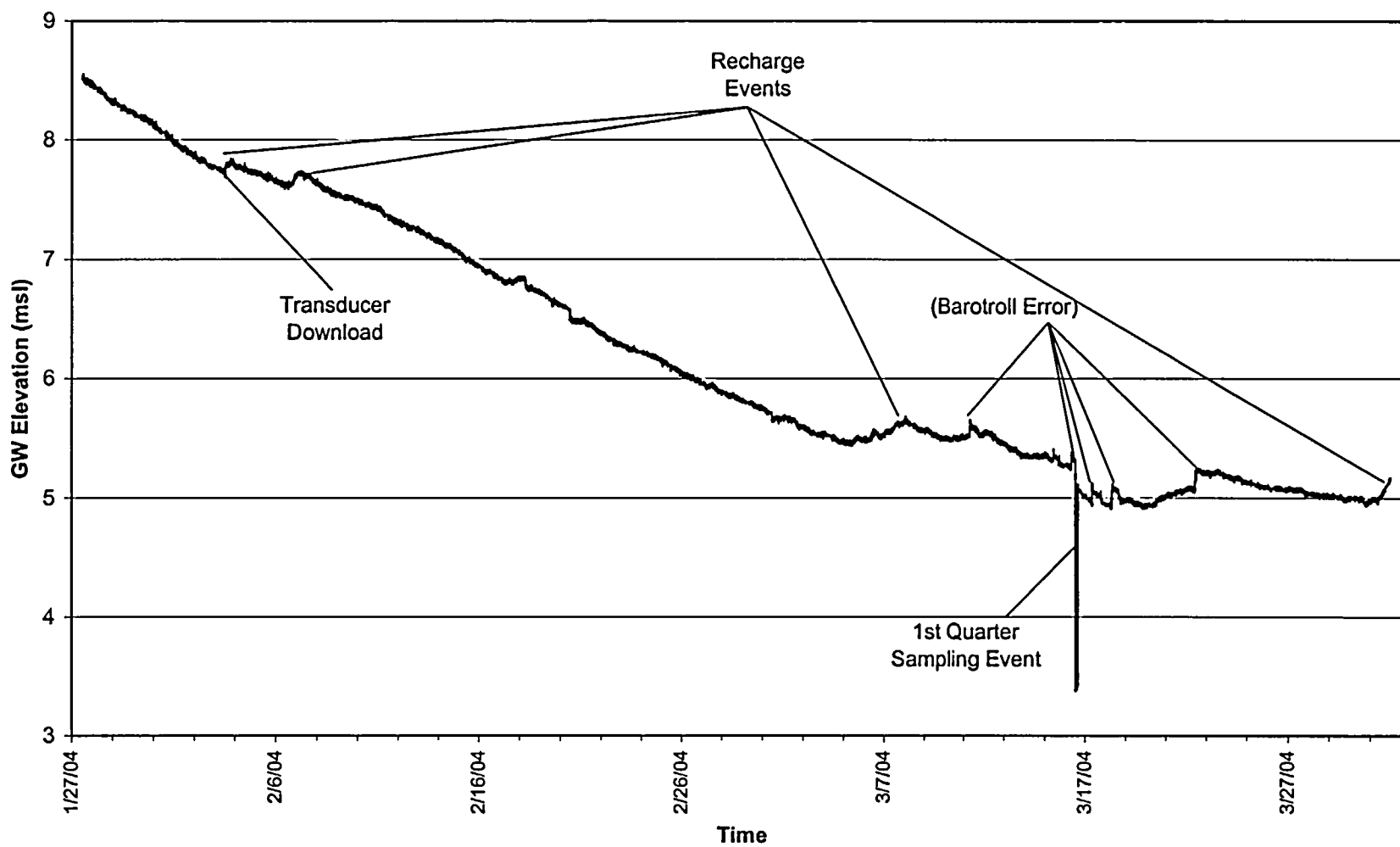
# MW-104 Groundwater Elevation and Temperature 1st Quarter



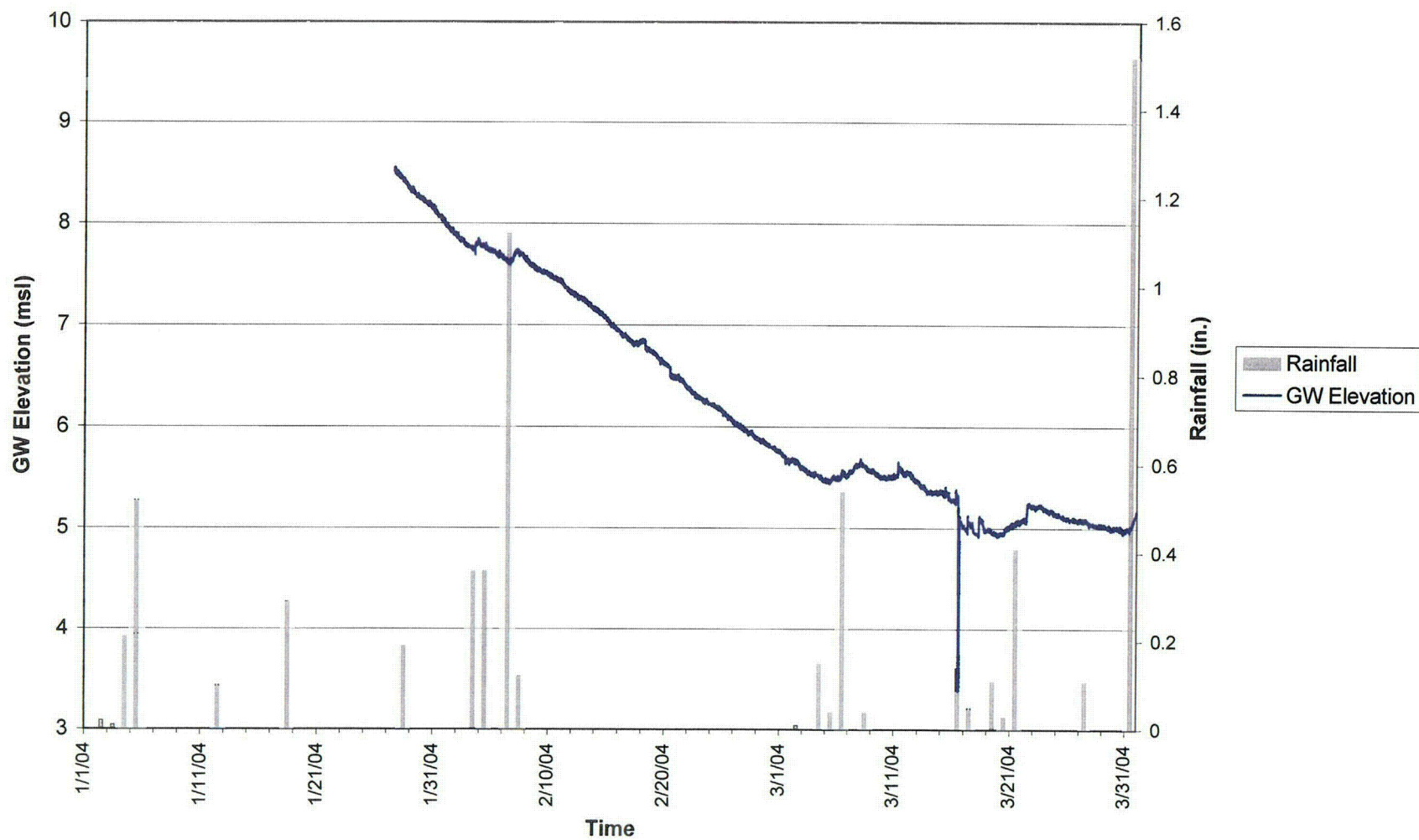
**Groundwater Elevation at MW-105S**  
**1st Quarter**



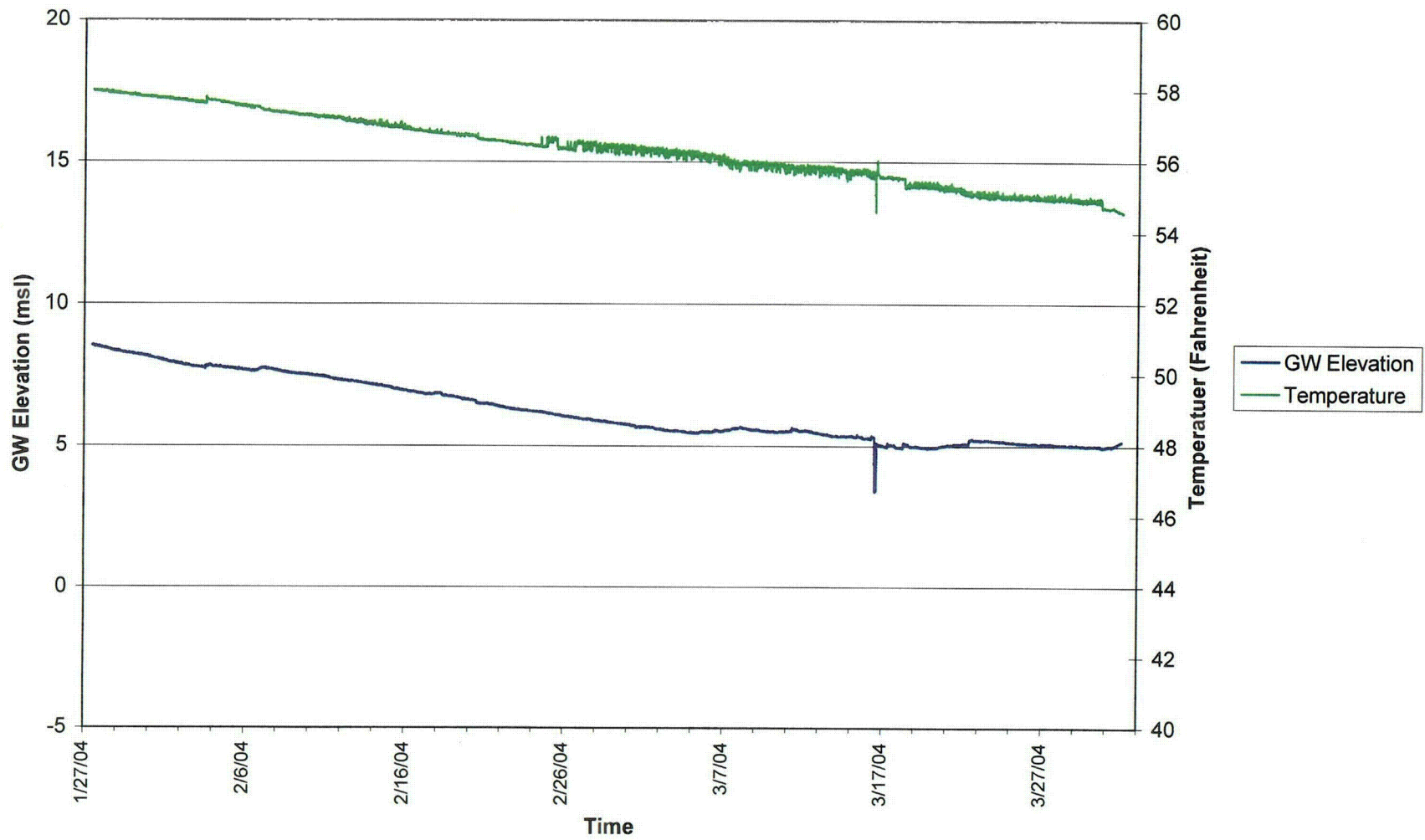
# Groundwater Elevation at MW-105S 1st Quarter



# MW-105S Groundwater Elevation and Daily Rainfall Totals 1st Quarter

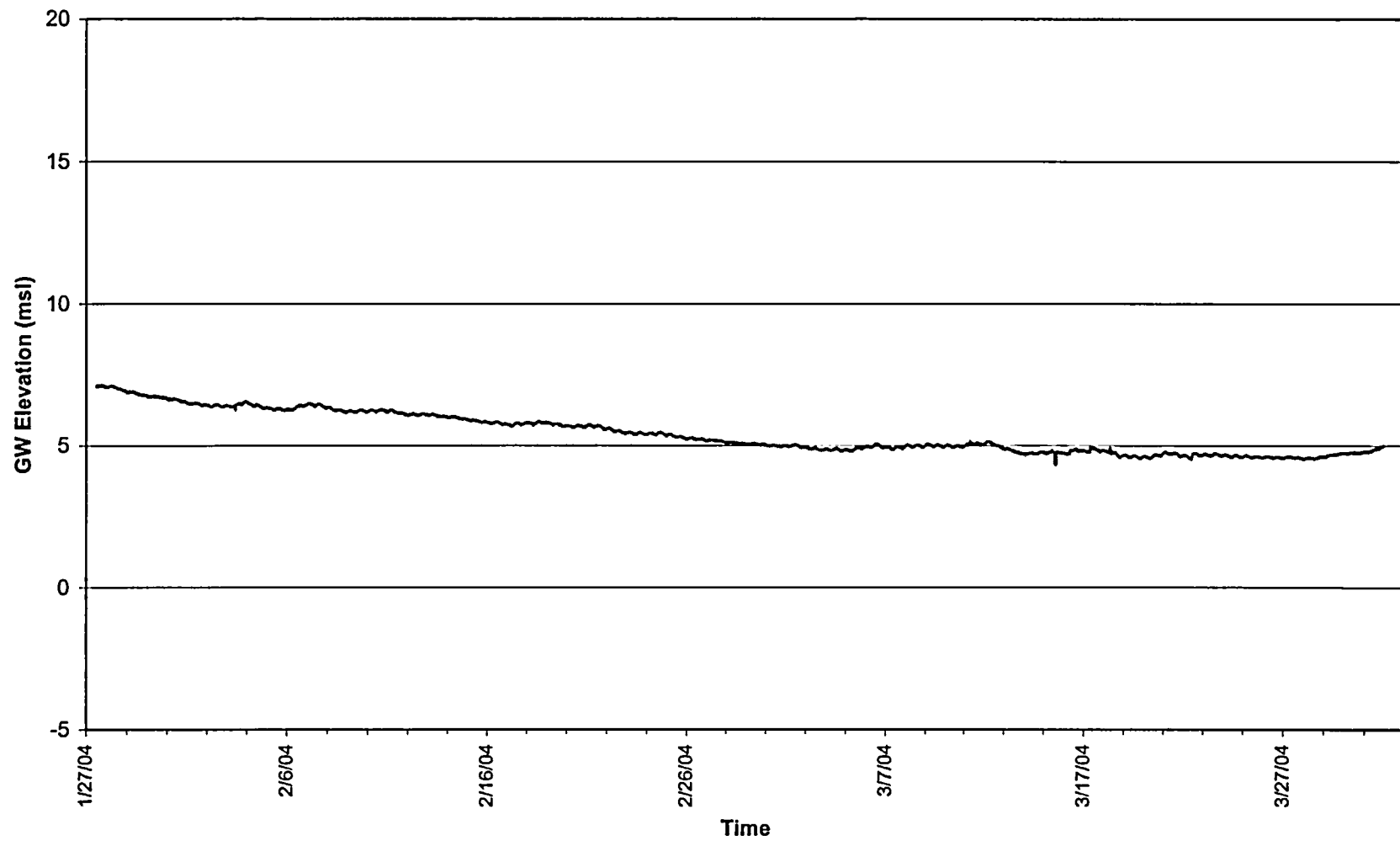


# MW-105S Groundwater Elevation and Temperature 1st Quarter

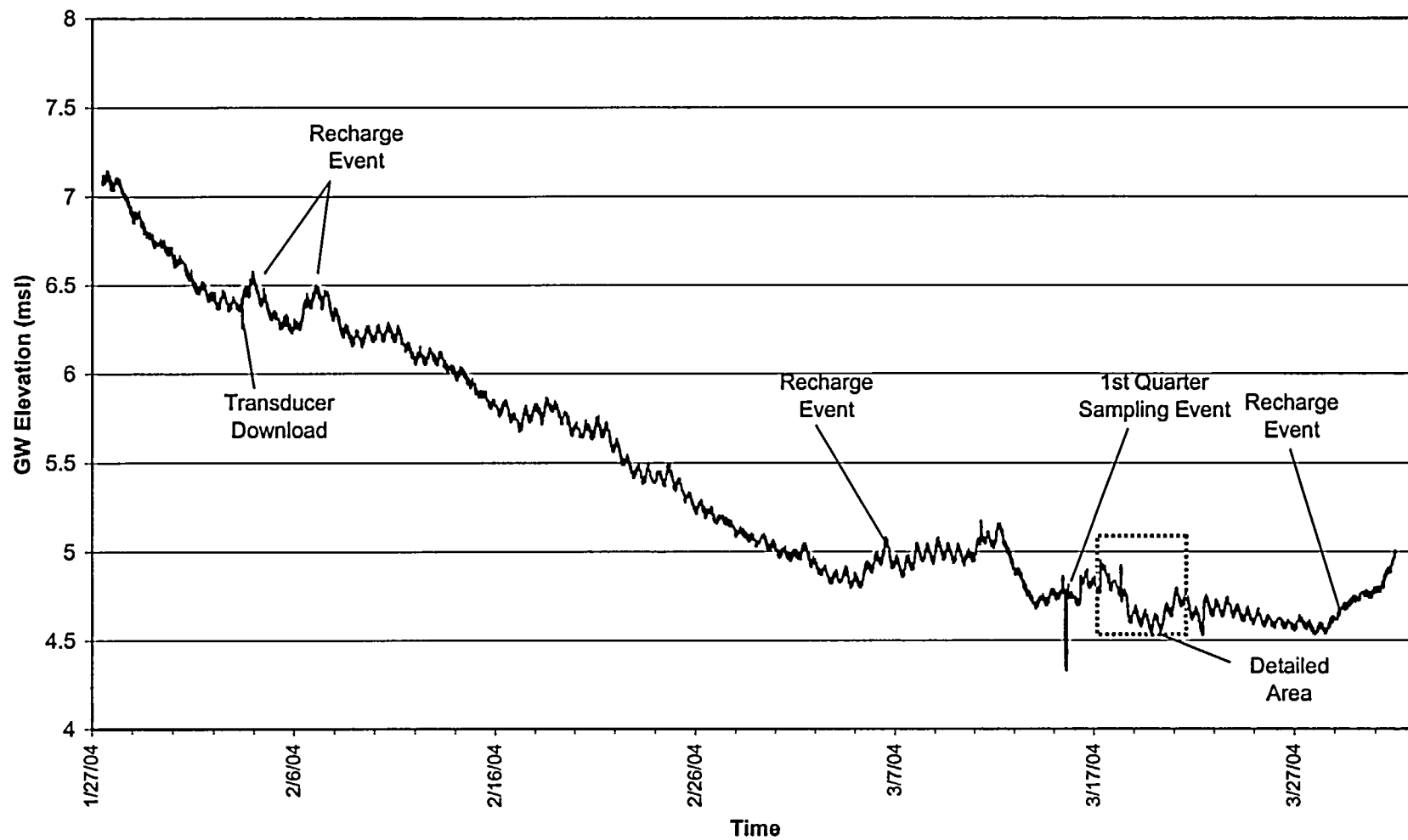




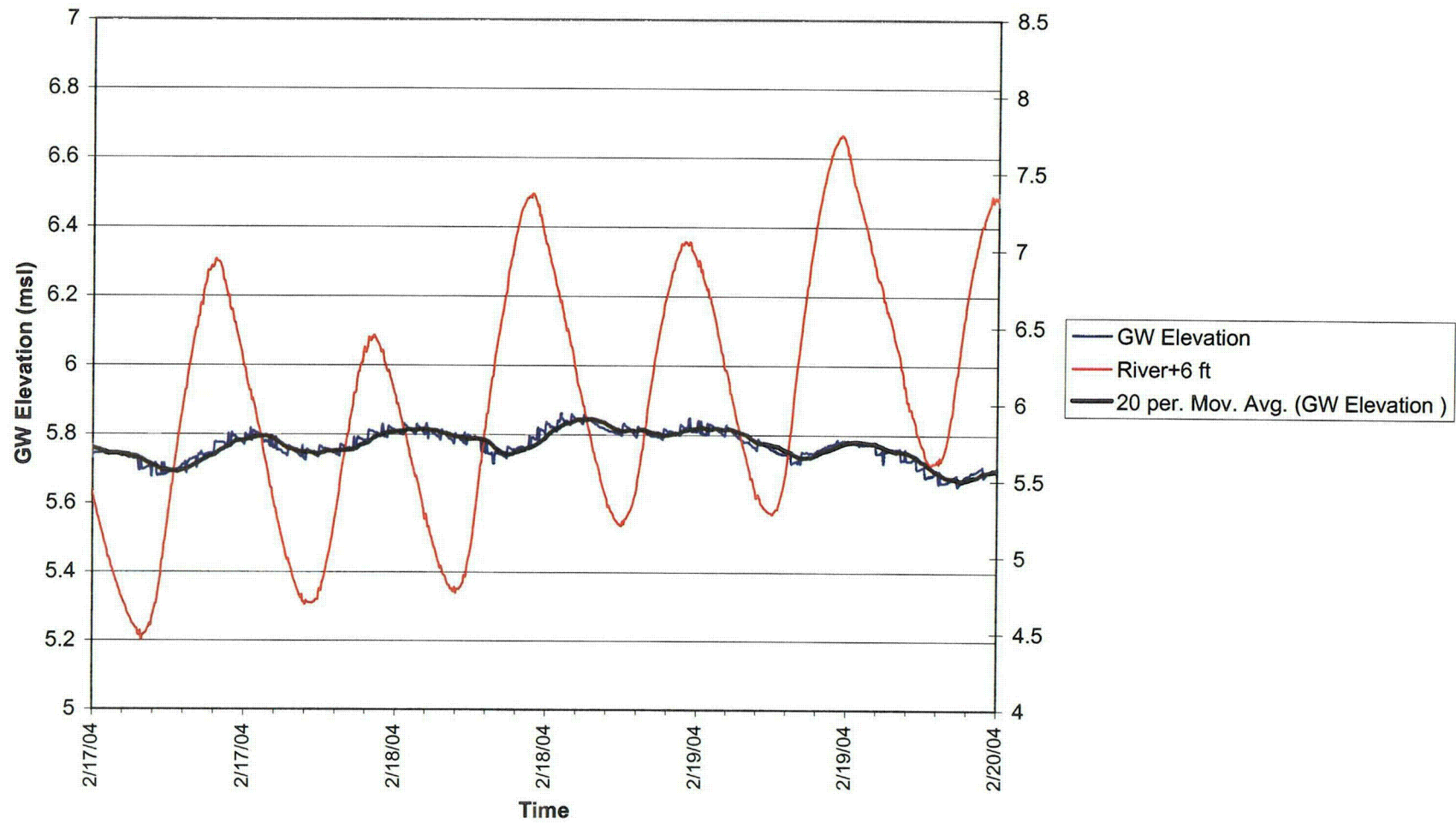
Groundwater Elevation at MW-107S  
1st Quarter



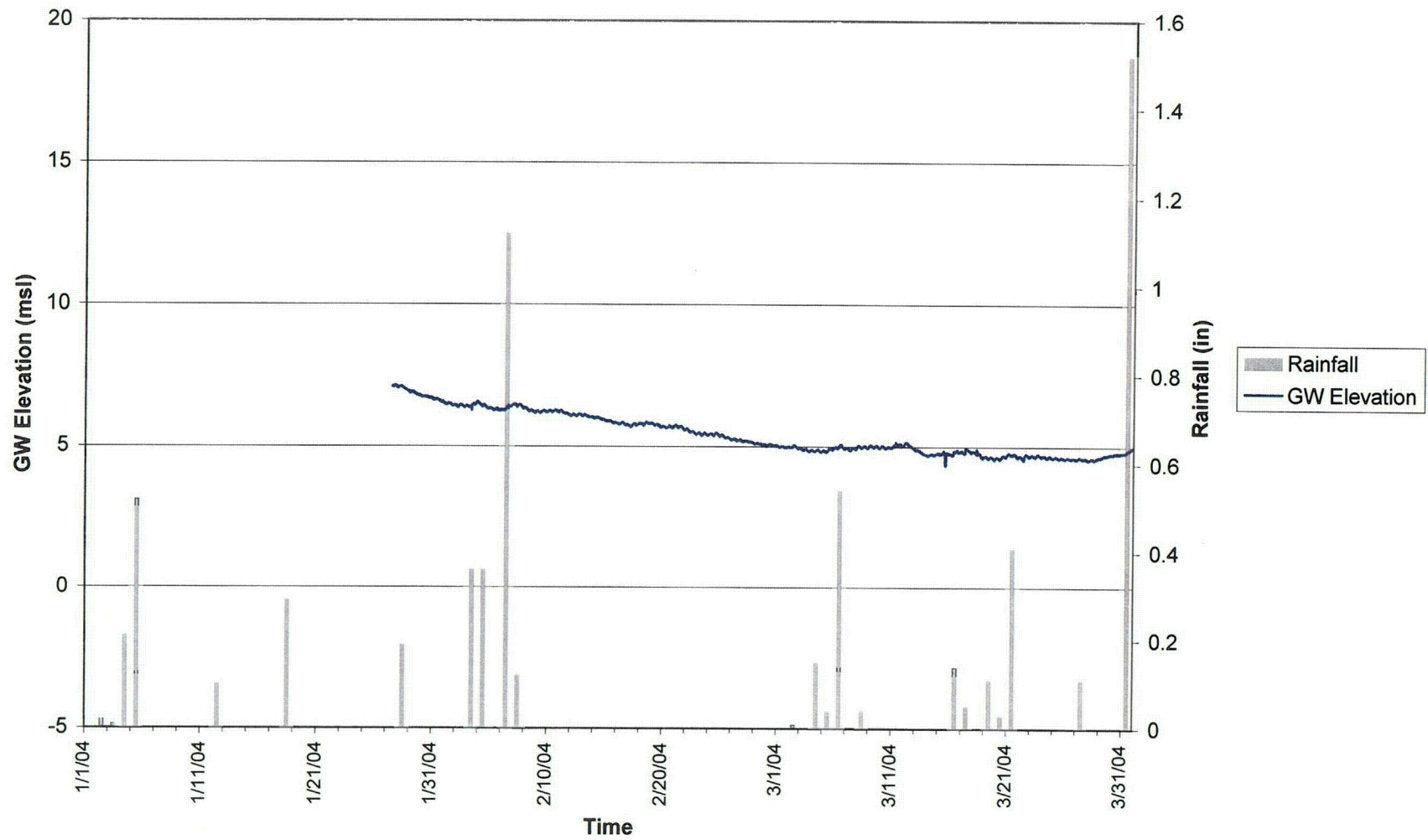
# Groundwater Elevation at MW-107S 1st Quarter



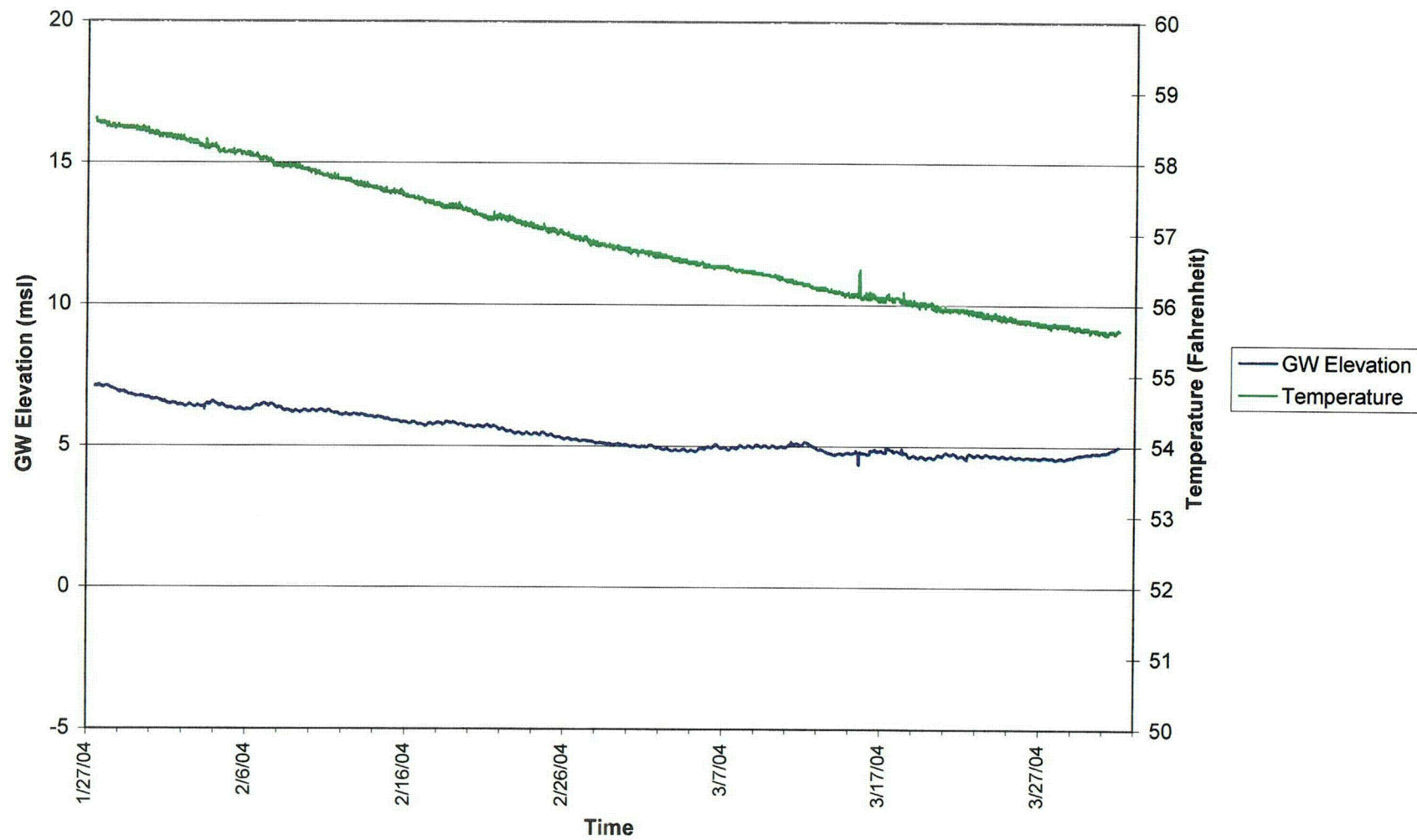
**Detailed Area**  
**MW-107S Groundwater Elevation**  
**influenced by and River**



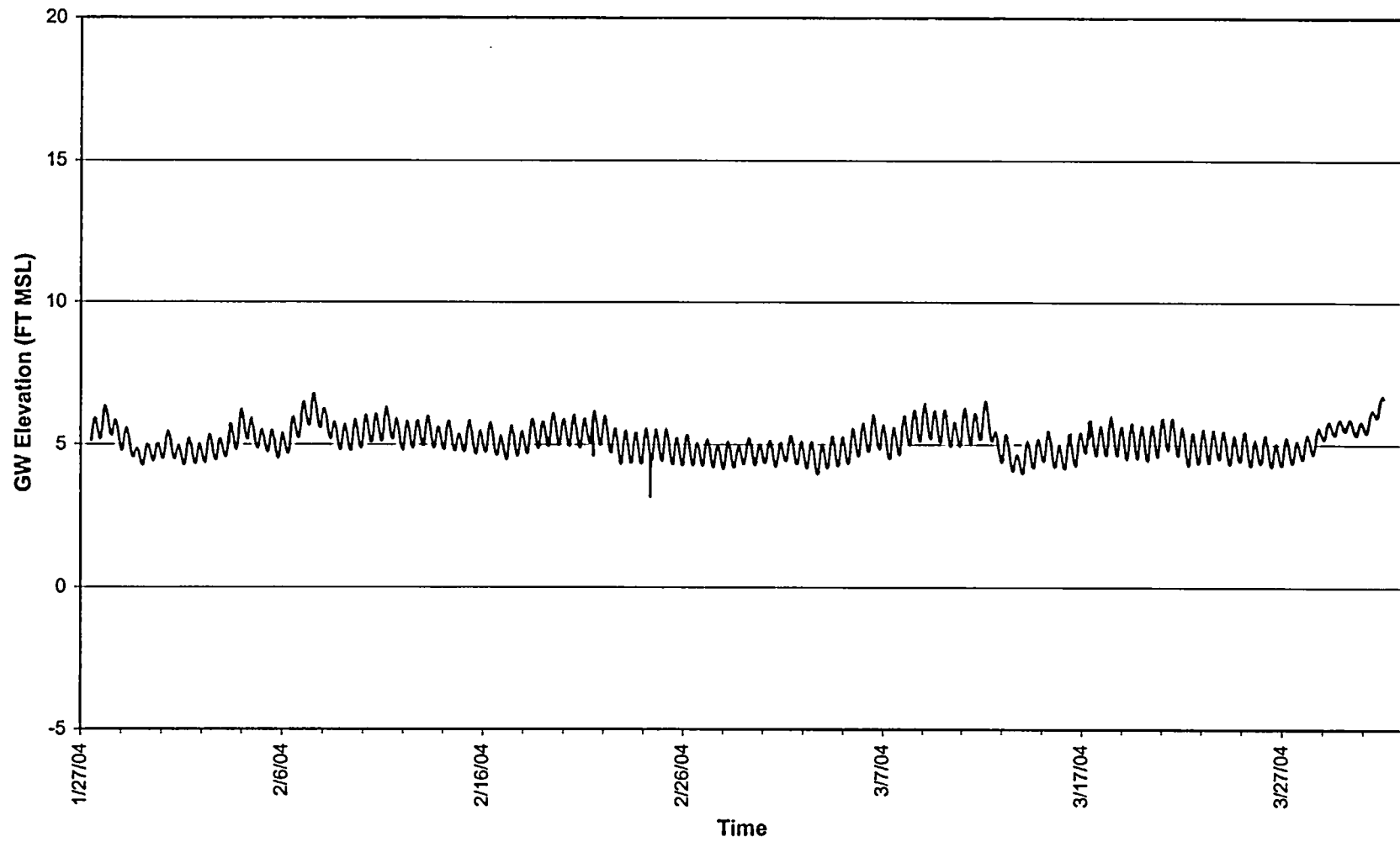
# MW-107S Groundwater Elevation and Daily Rainfall Totals 1st Quarter



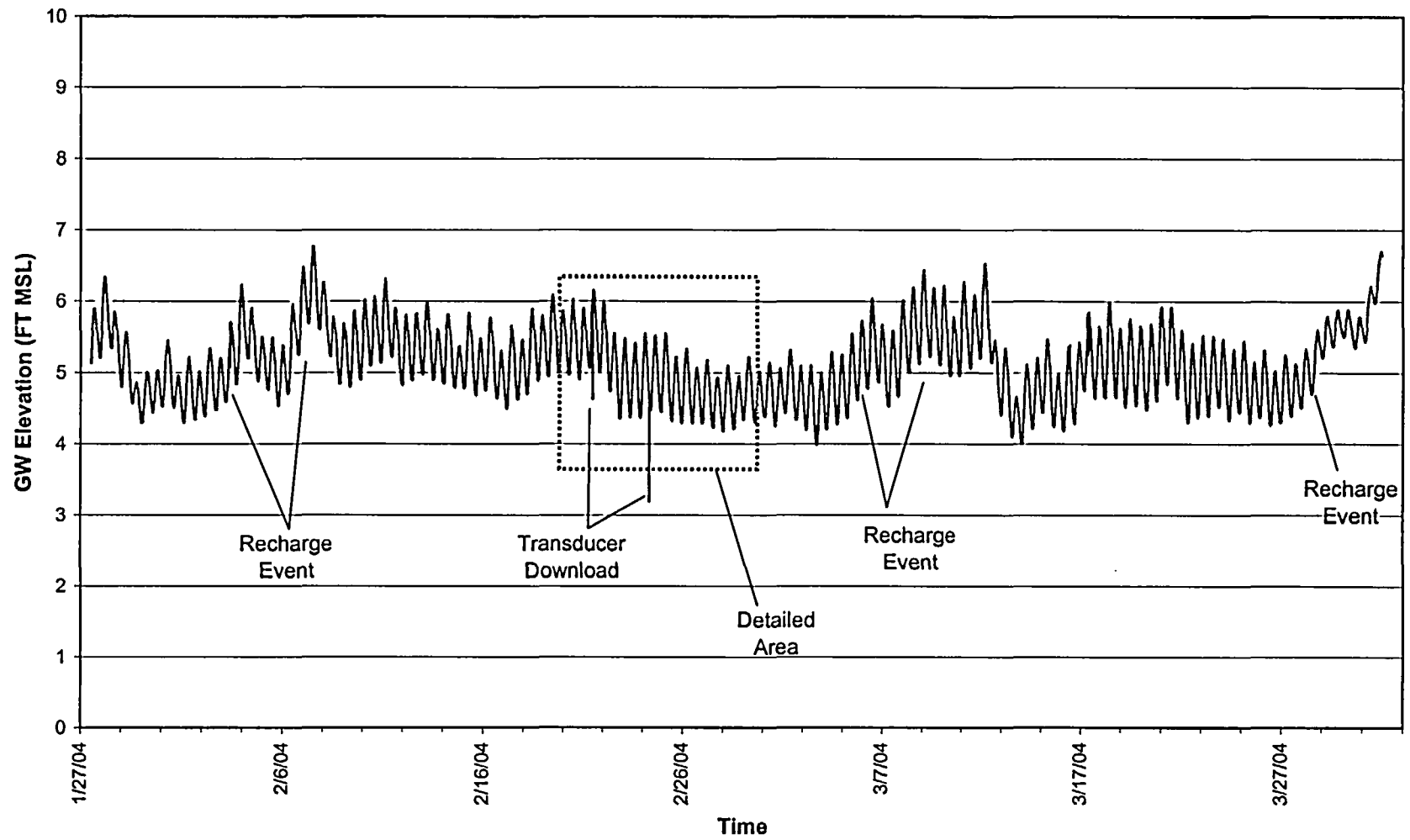
# MW-107S Groundwater Elevation and Temperature 1st Quarter



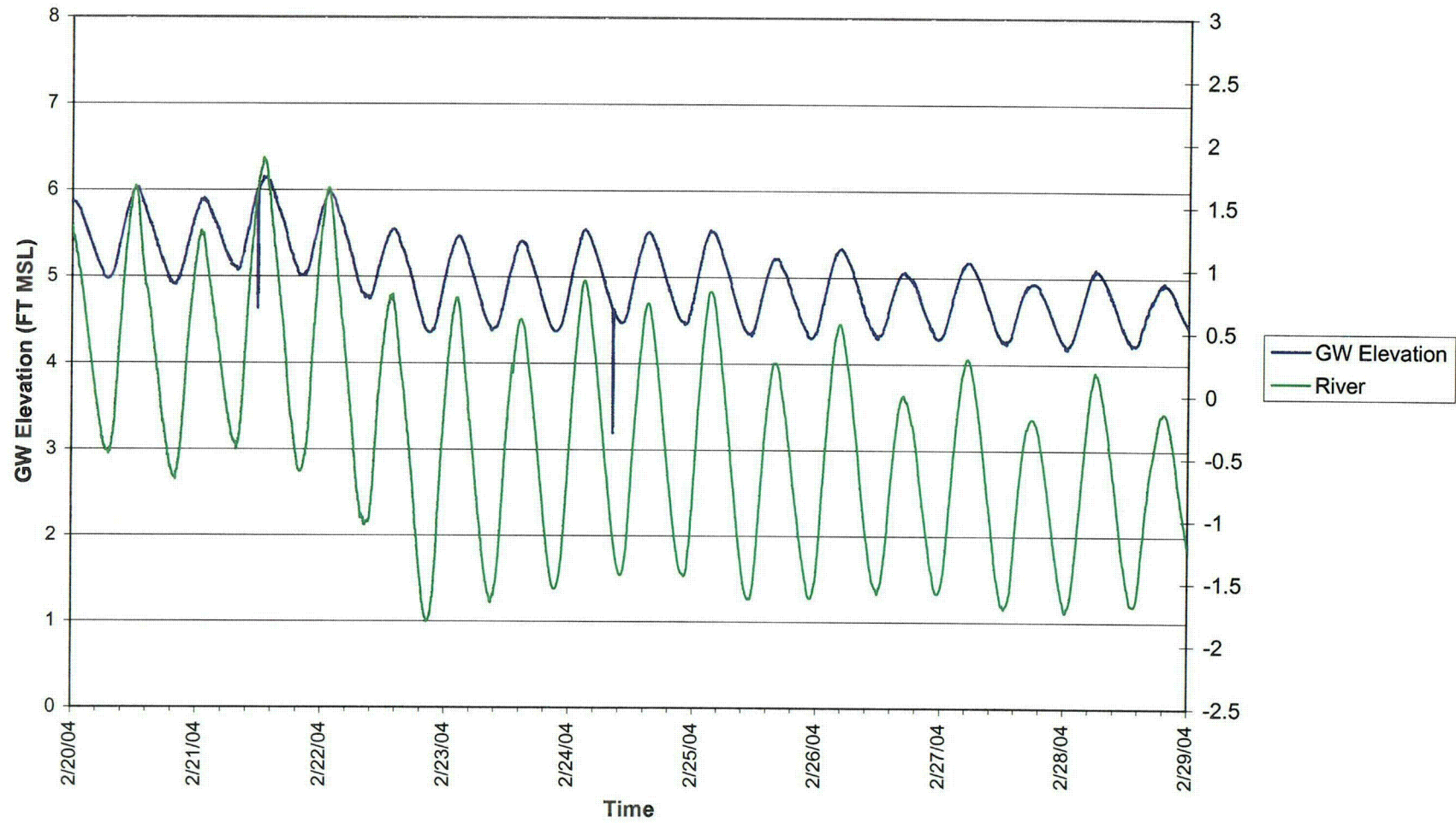
**Groundwater at MW108**  
**1st Quarter**



Groundwater at MW108  
1st Quarter

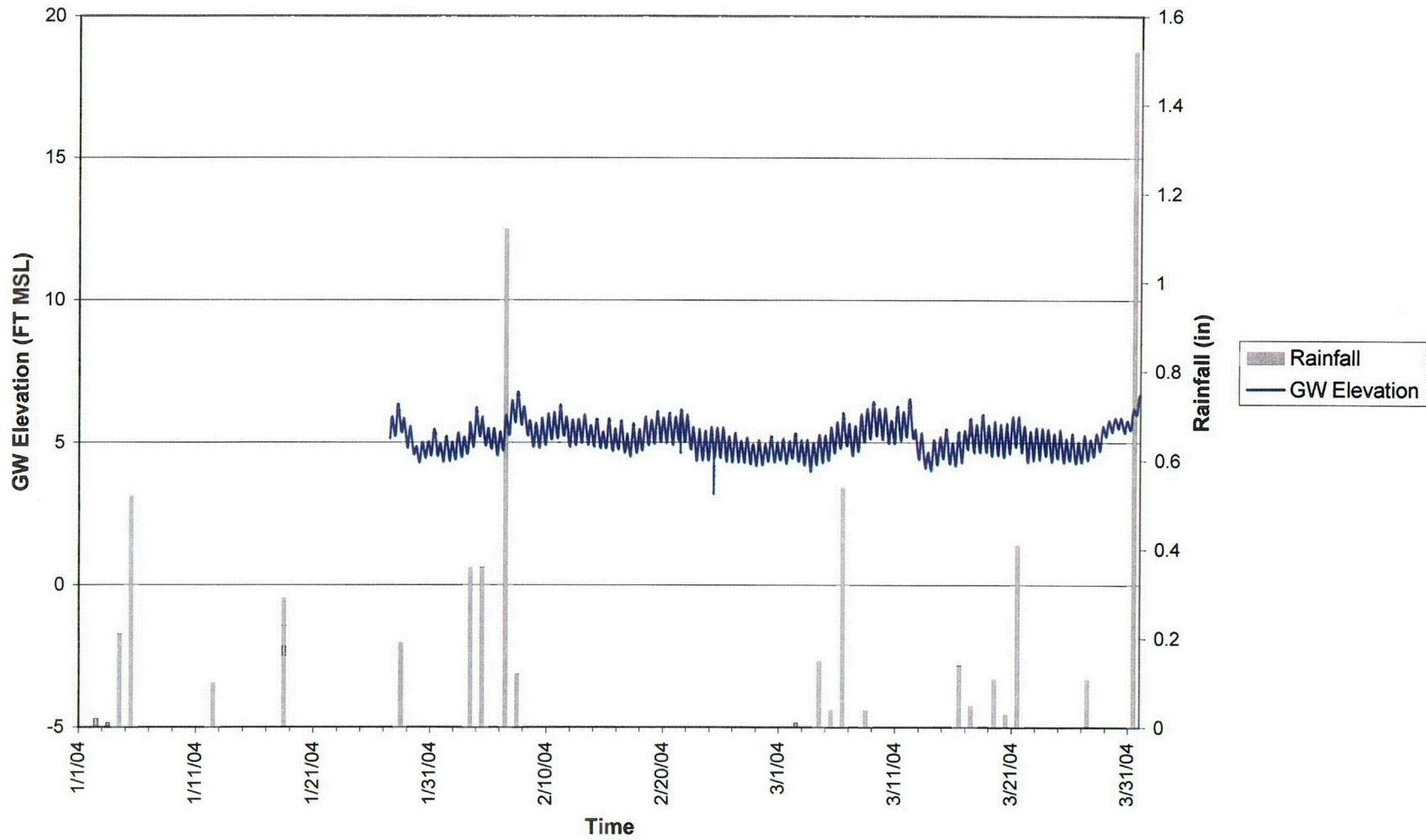


Detailed Area  
Groundwater at MW108 and River Level  
1st Quarter

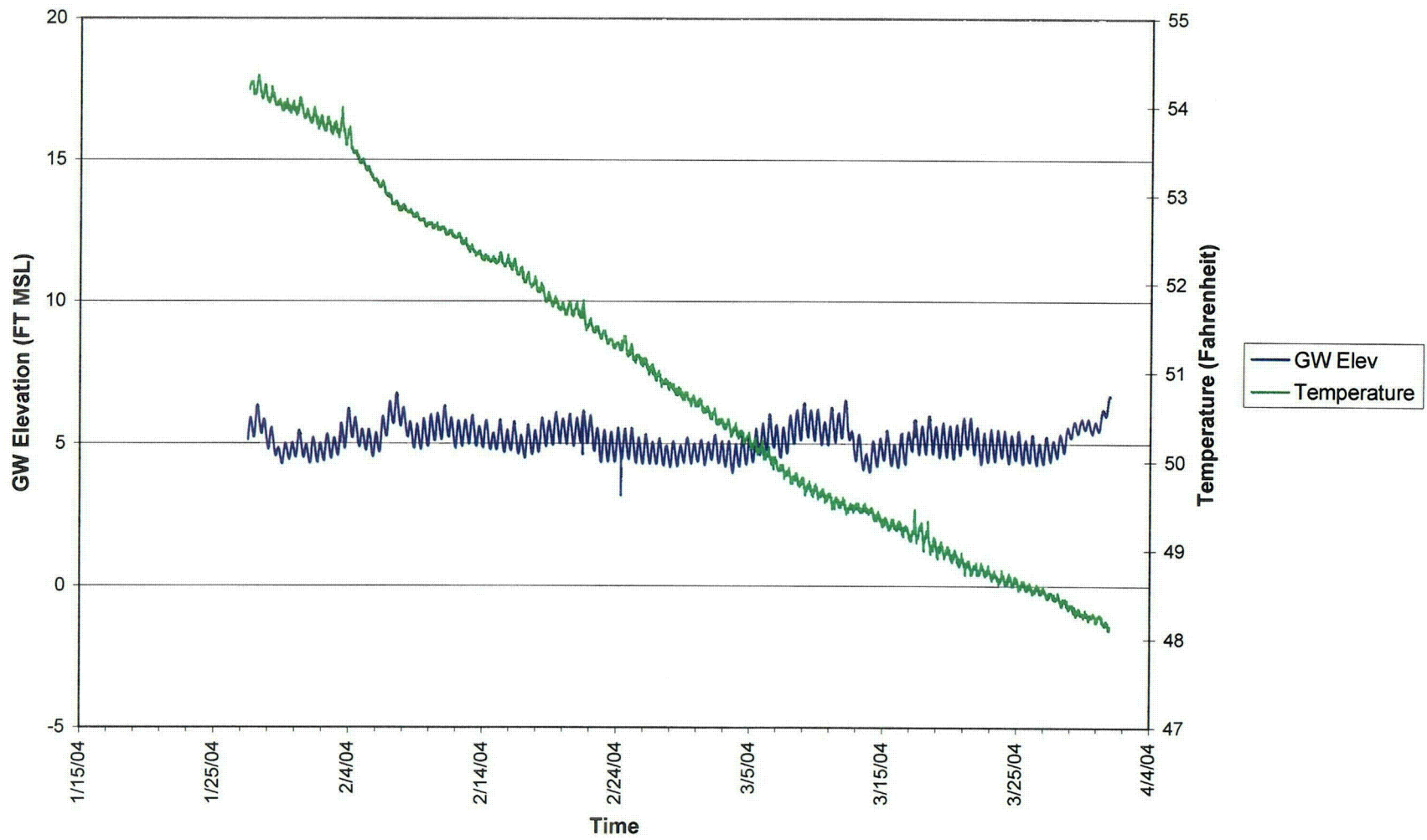




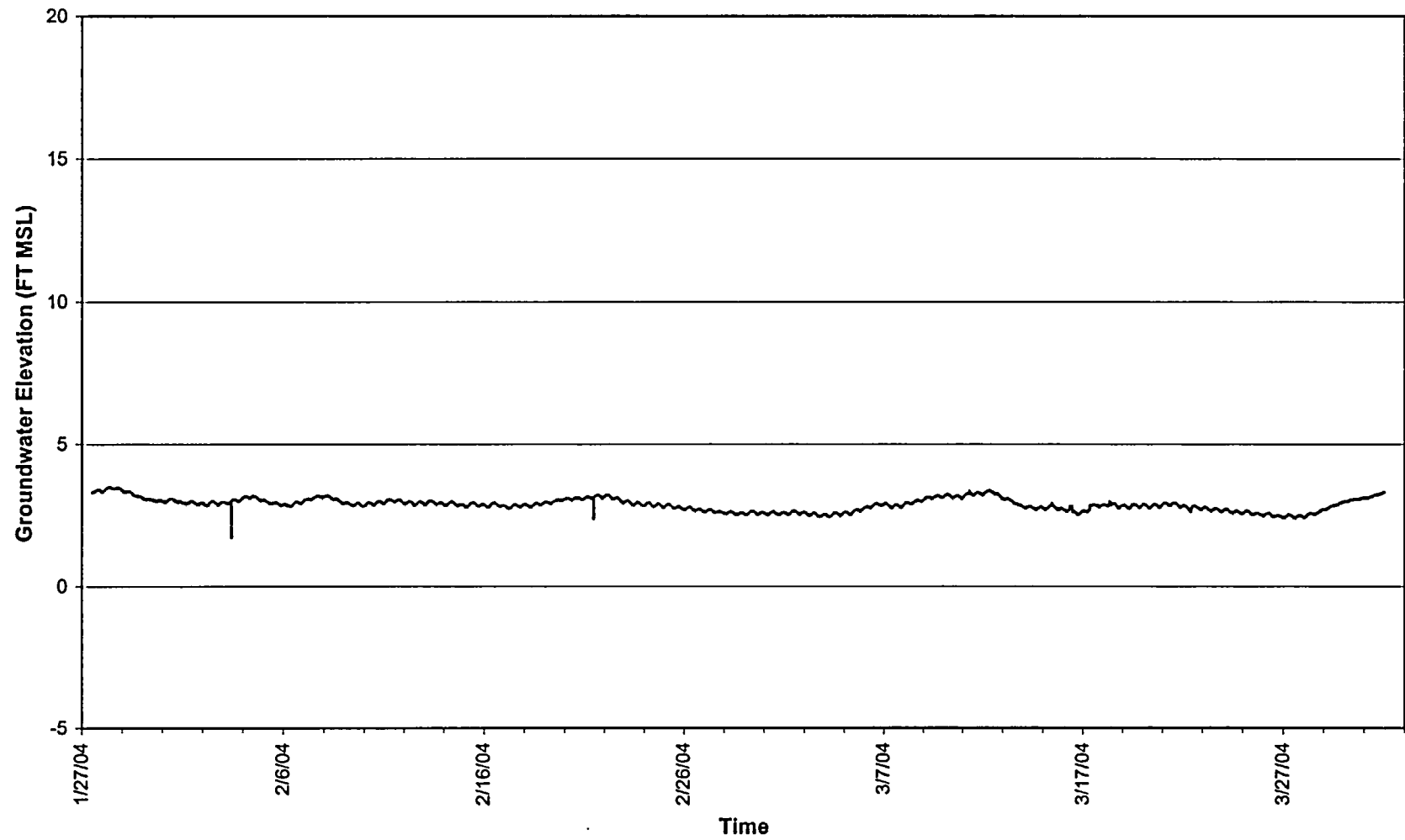
# MW108 Groundwater Elevation and Daily Rainfall Totals 1st Quarter



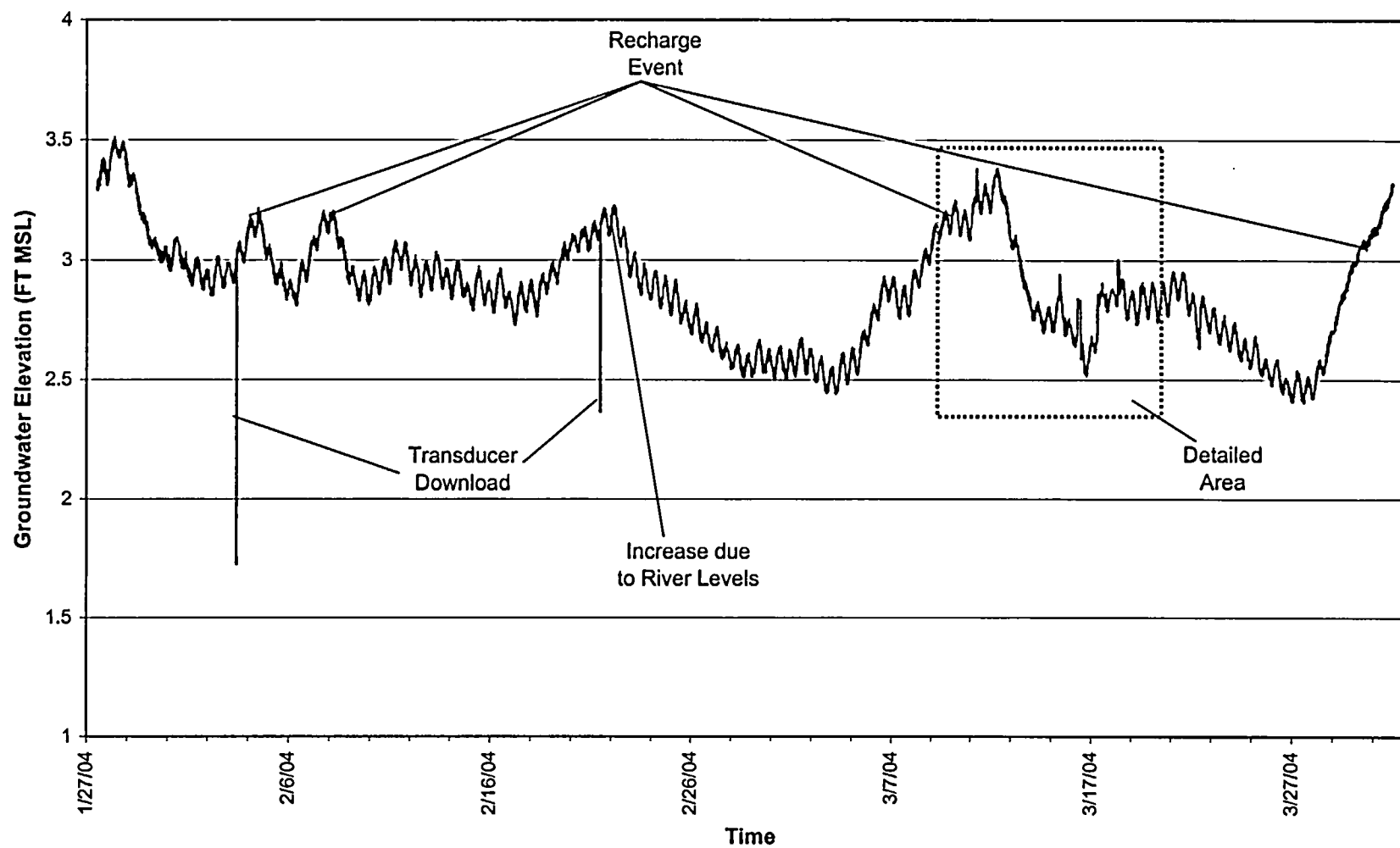
# Groundwater at MW108 and Temperature 1st Quarter



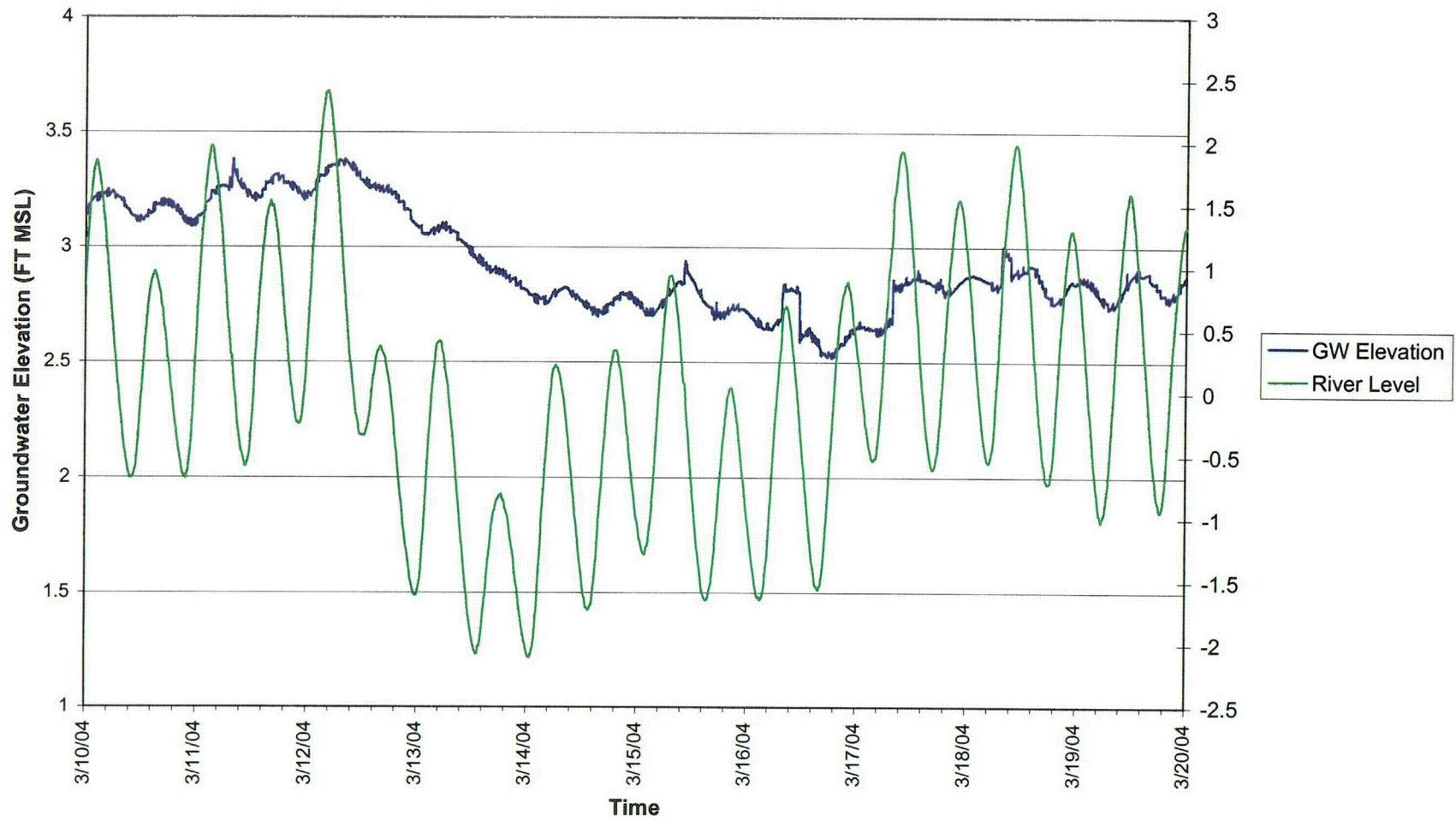
**Groundwater at MW-109S**  
**1st Quarter**



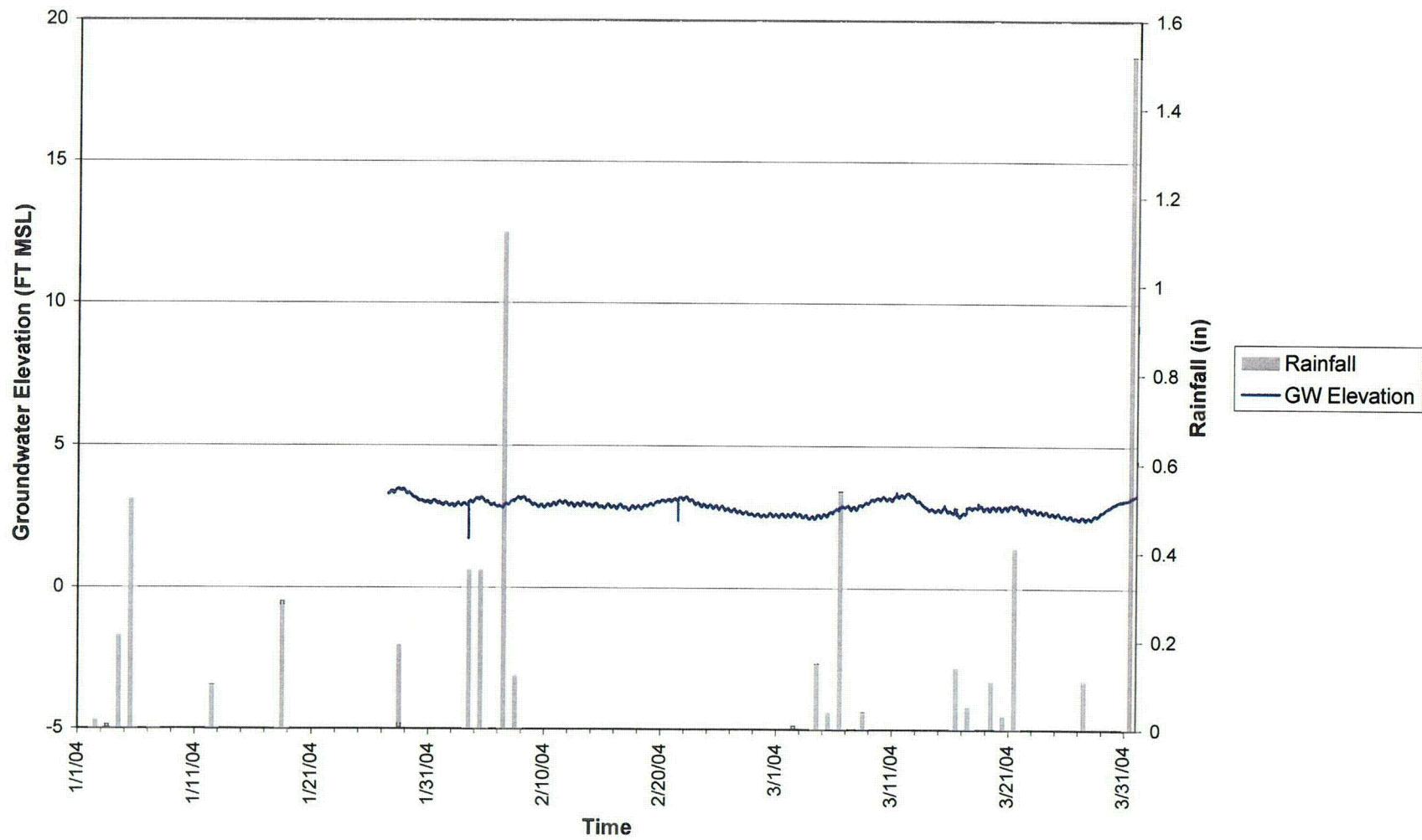
# Groundwater at MW-109S 1st Quarter



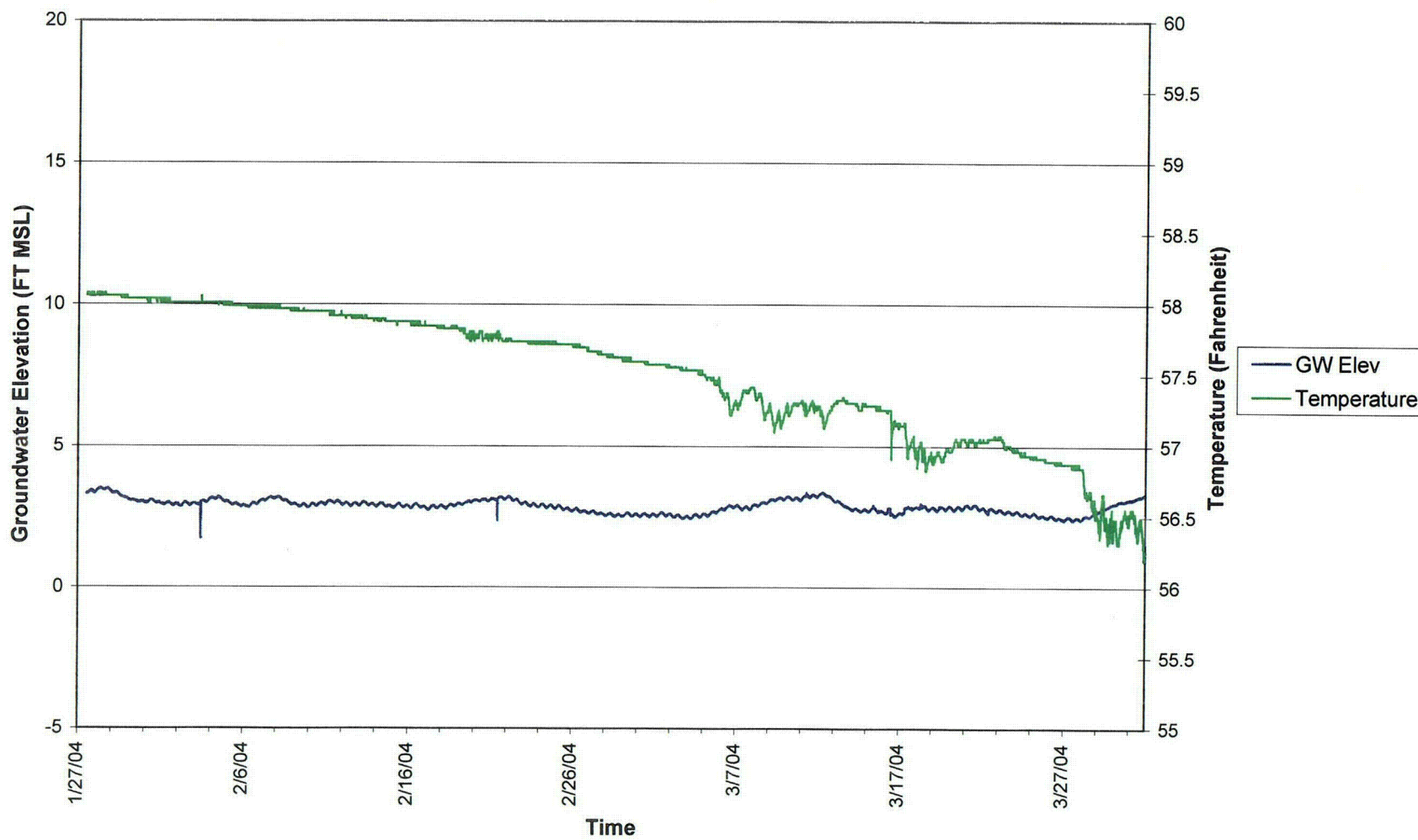
Detailed Area  
Groundwater at MW-109S and River Level  
1st Quarter



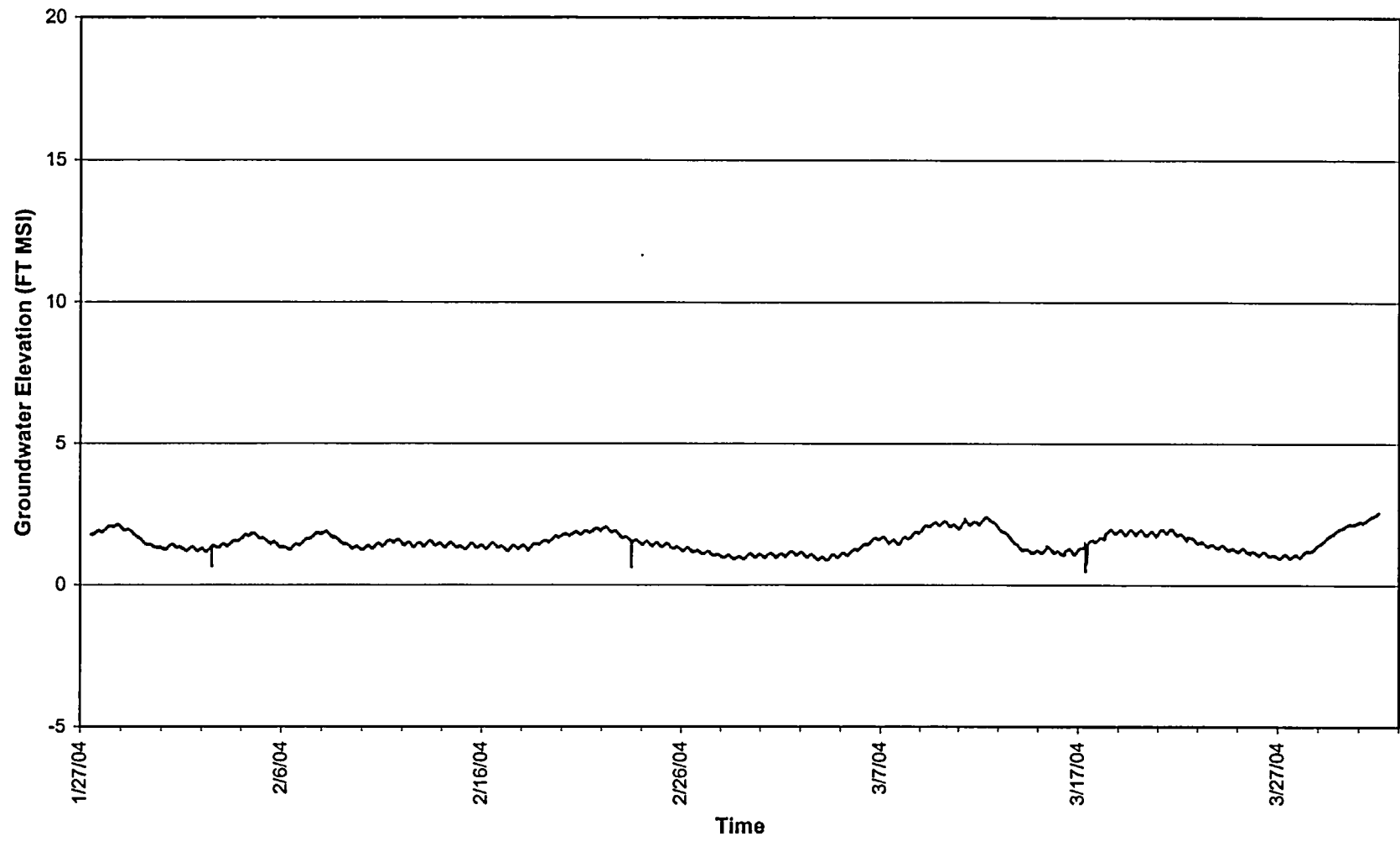
# MW-109S Groundwater Elevation and Daily Rainfall Totals 1st Quarter



Groundwater at MW-109S and Temperature  
1st Quarter

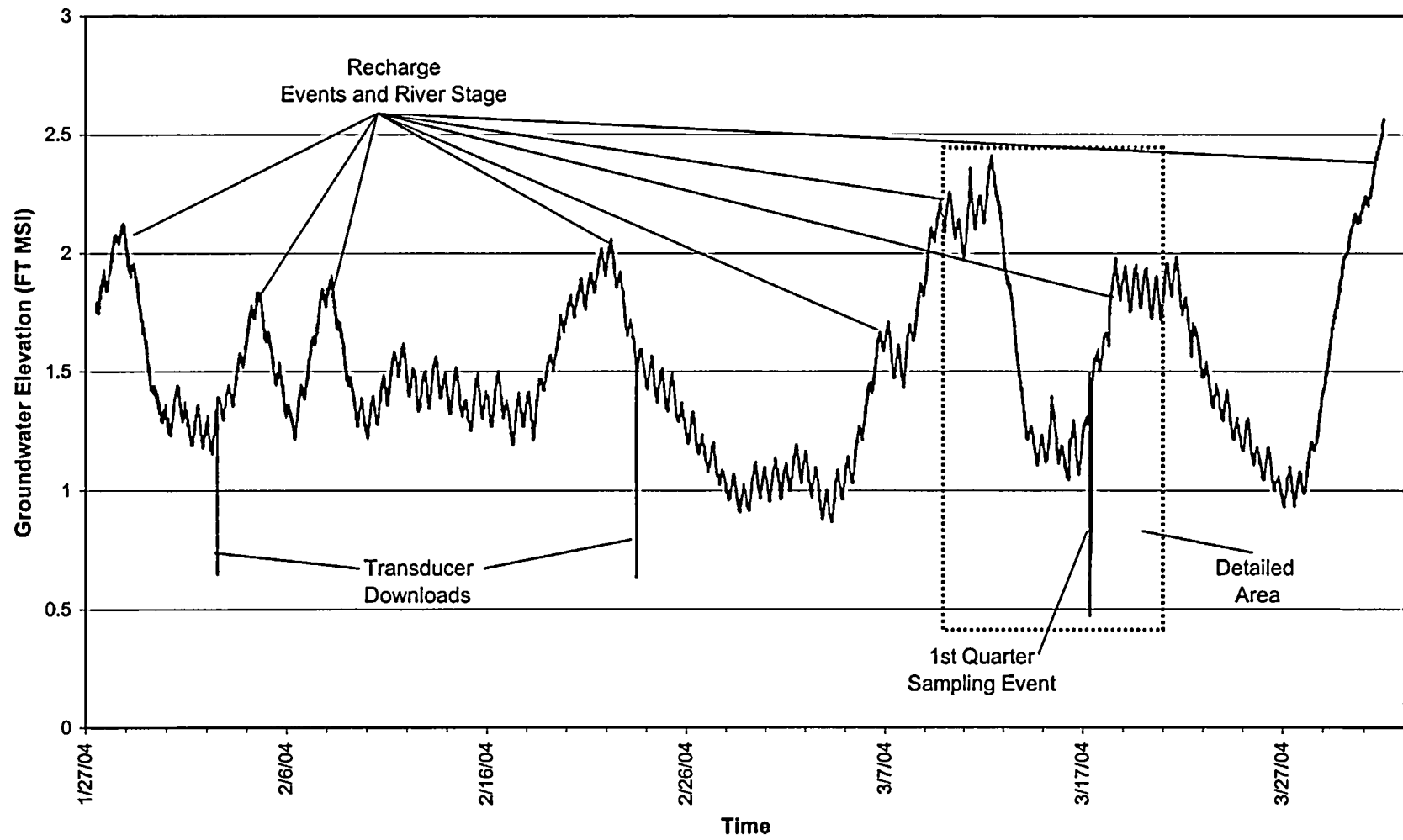


**Groundwater at MW-110S**  
**1st Quarter**

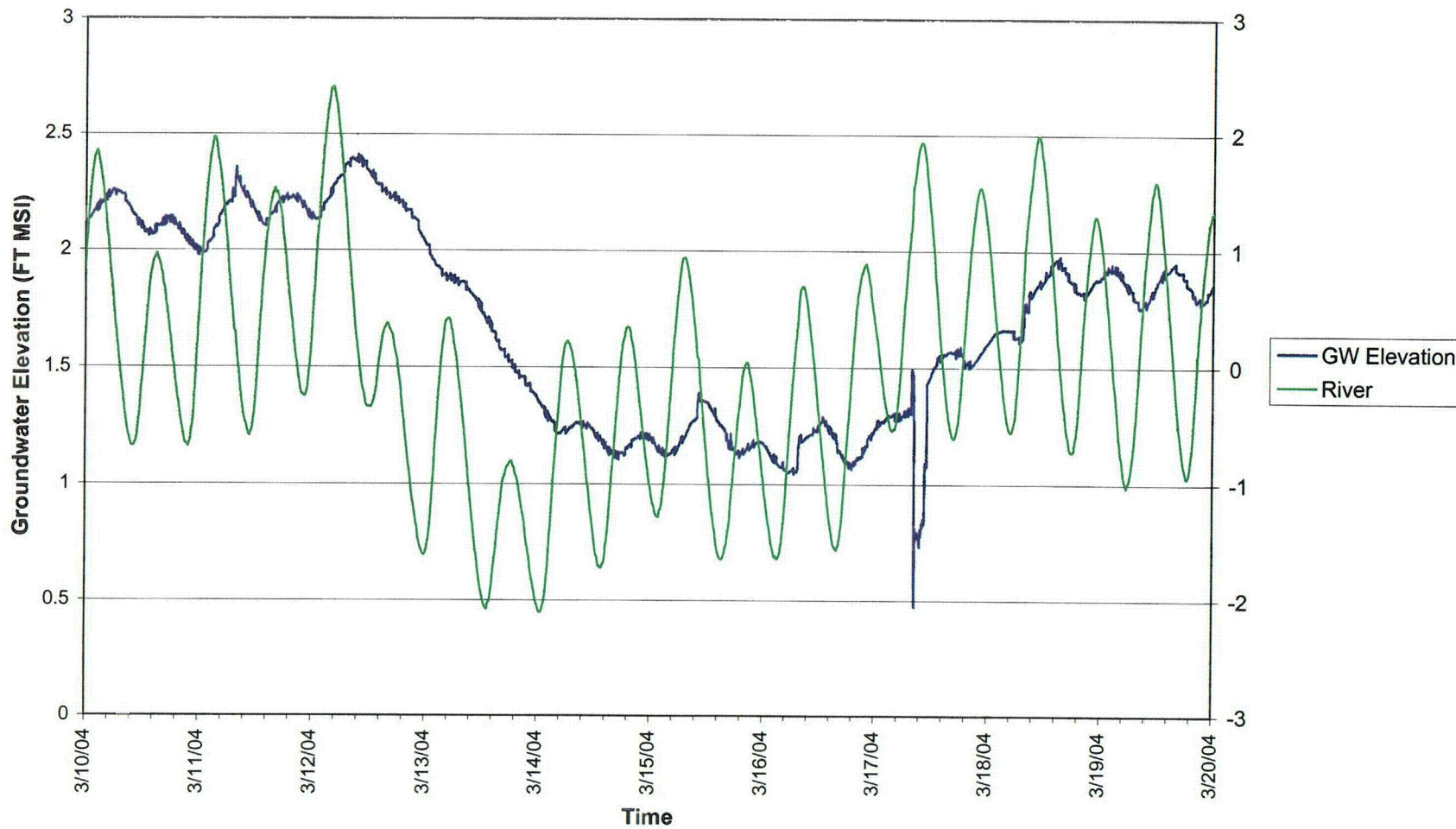




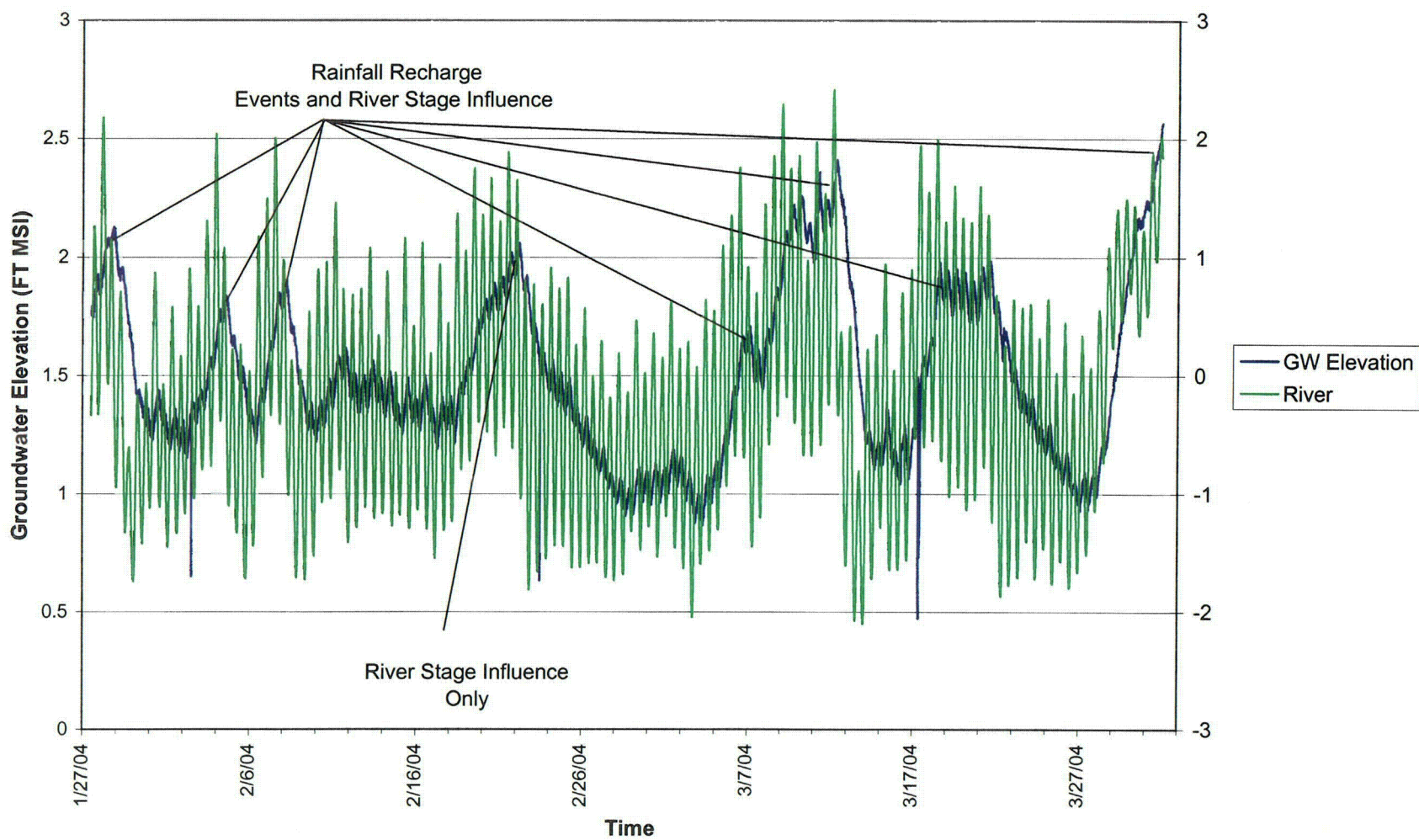
# Groundwater at MW-110S 1st Quarter



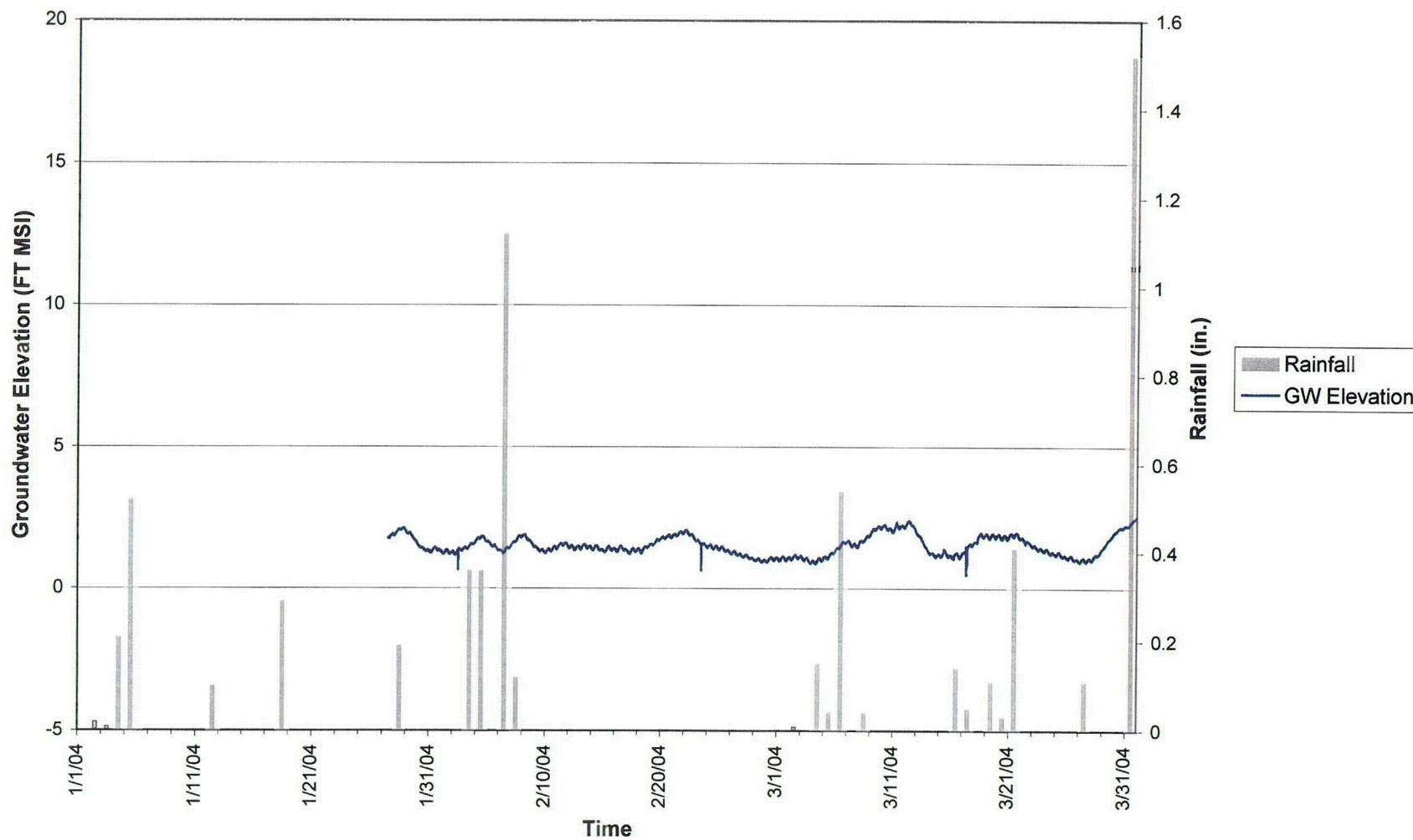
Detailed Area  
Groundwater at MW-110S vs. River Levels  
1st Quarter



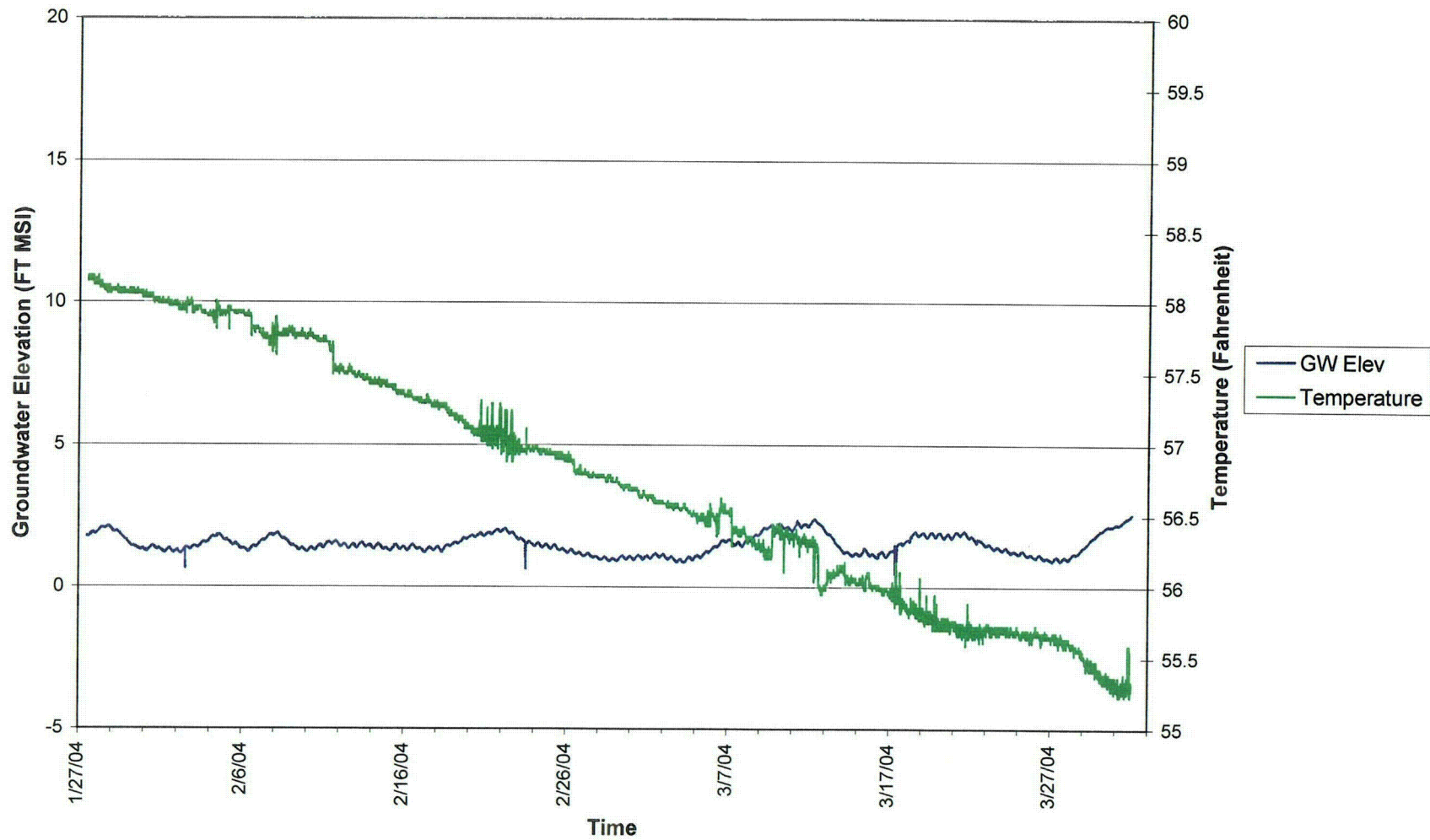
# Groundwater at MW-110S vs. River Levels 1st Quarter



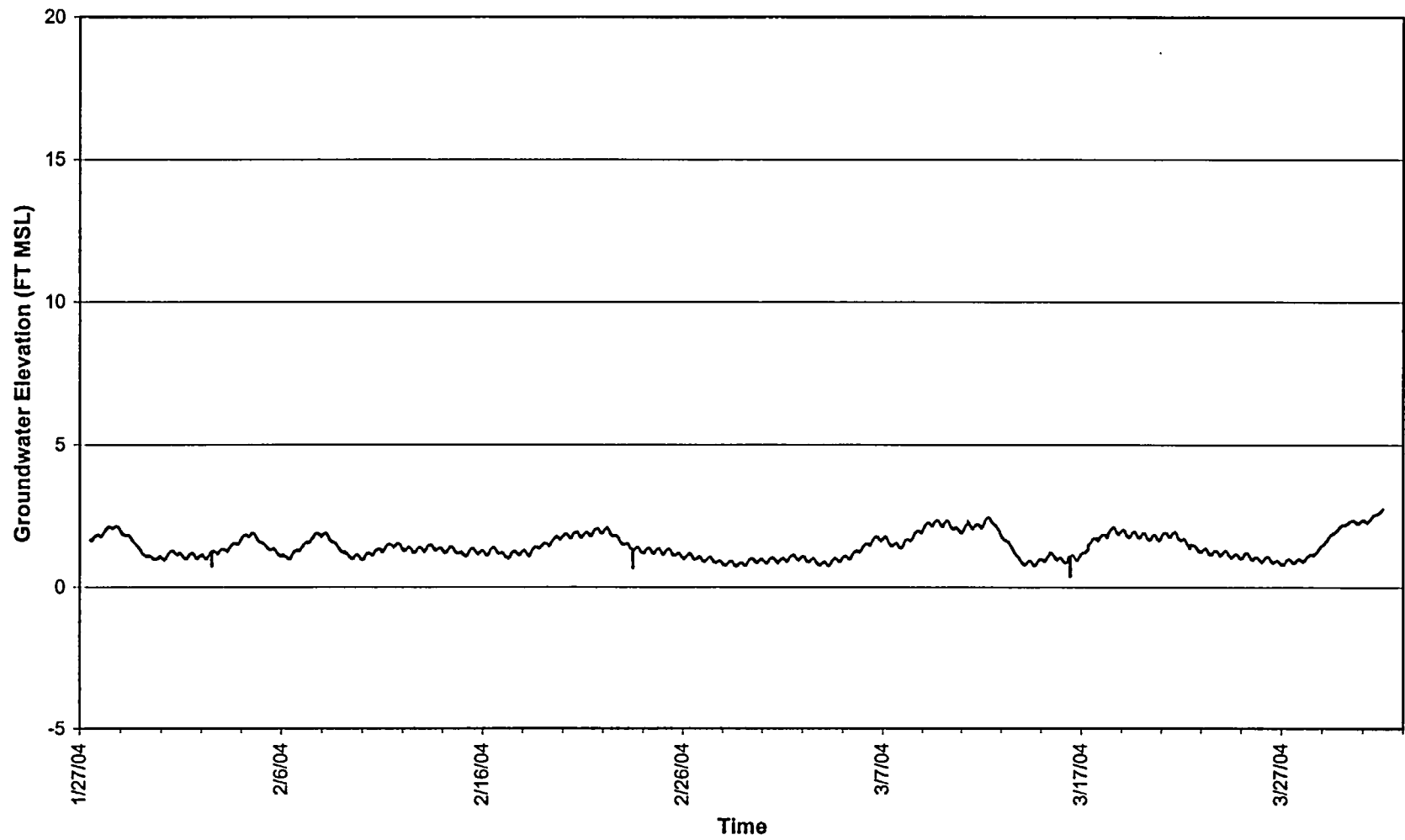
# MW-110S Groundwater Elevation and Daily Rainfall Totals 1st Quarter



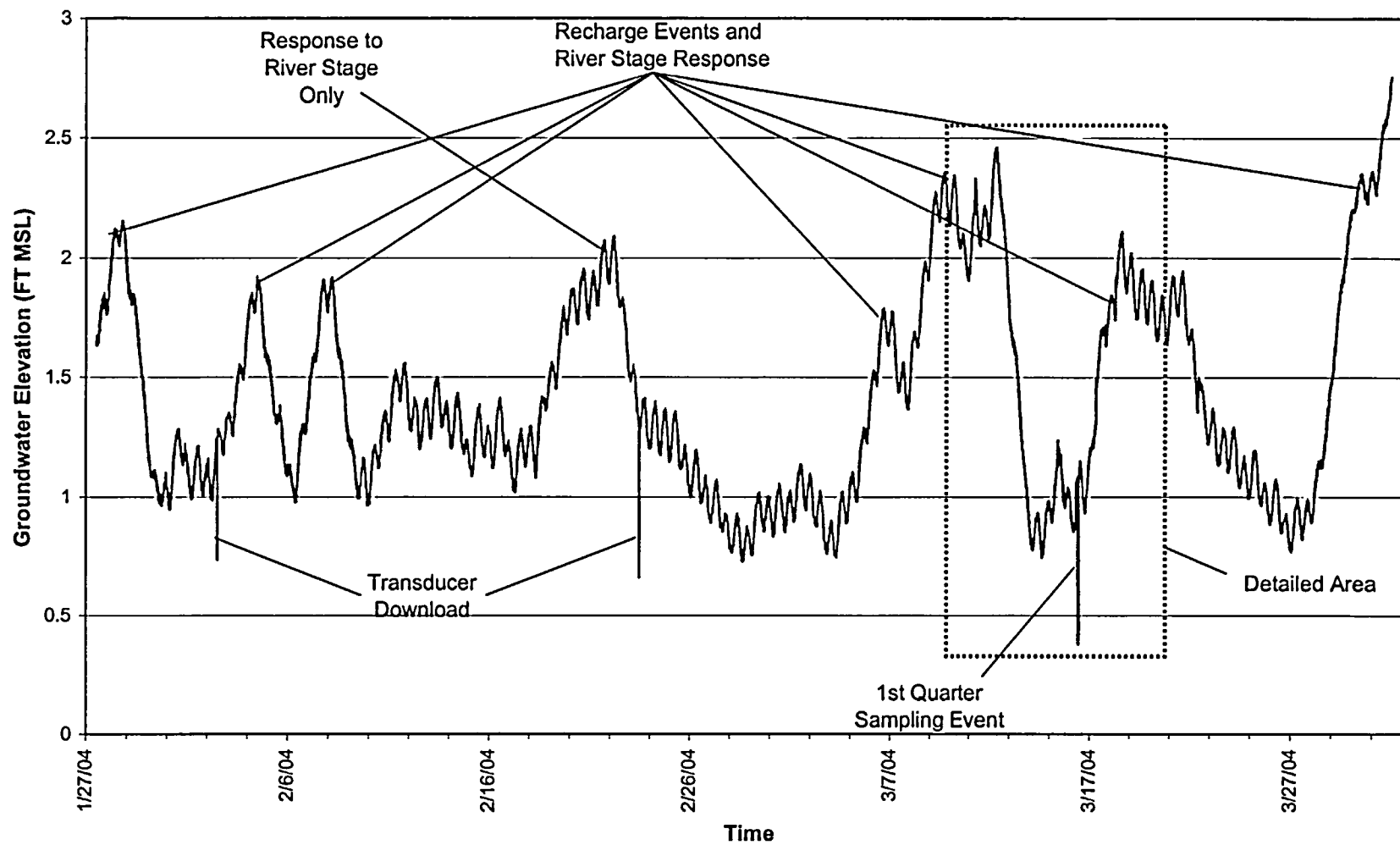
# Groundwater at MW-110S and Temperature 1st Quarter



**Groundwater at MW-113S**  
**1st Quarter**

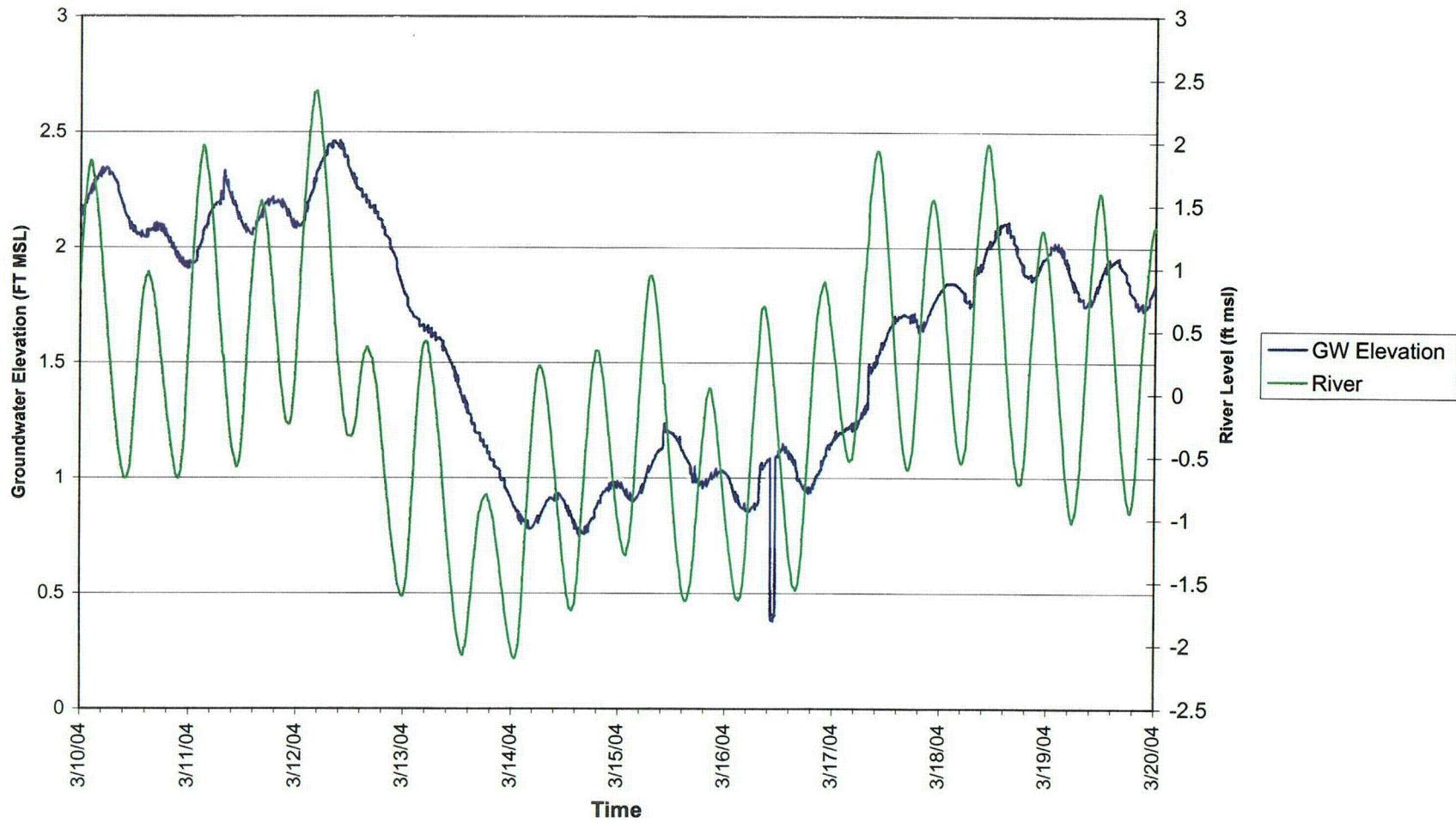


# Groundwater at MW-113S 1st Quarter



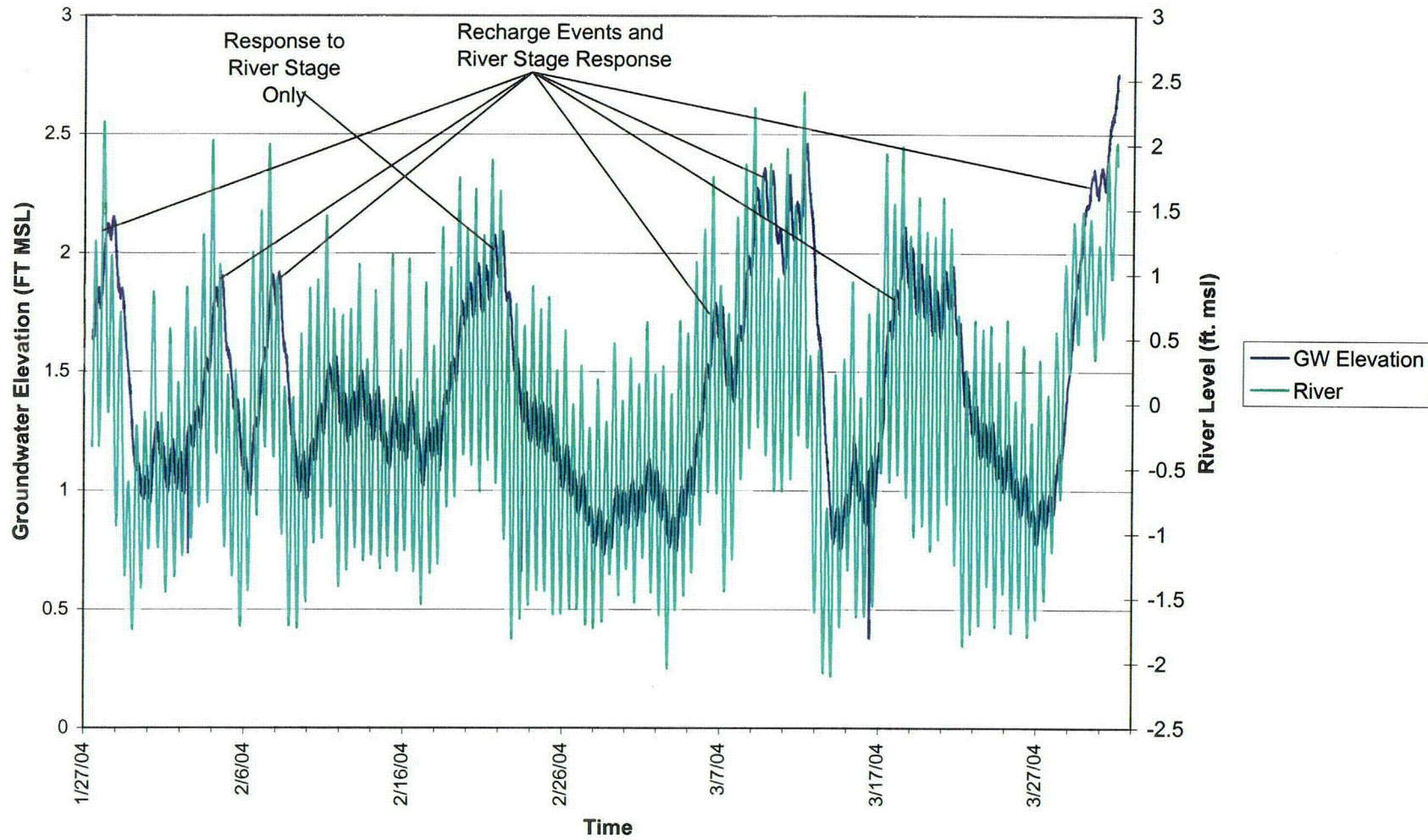


Detailed Area  
Groundwater at MW-113S vs River  
1st Quarter

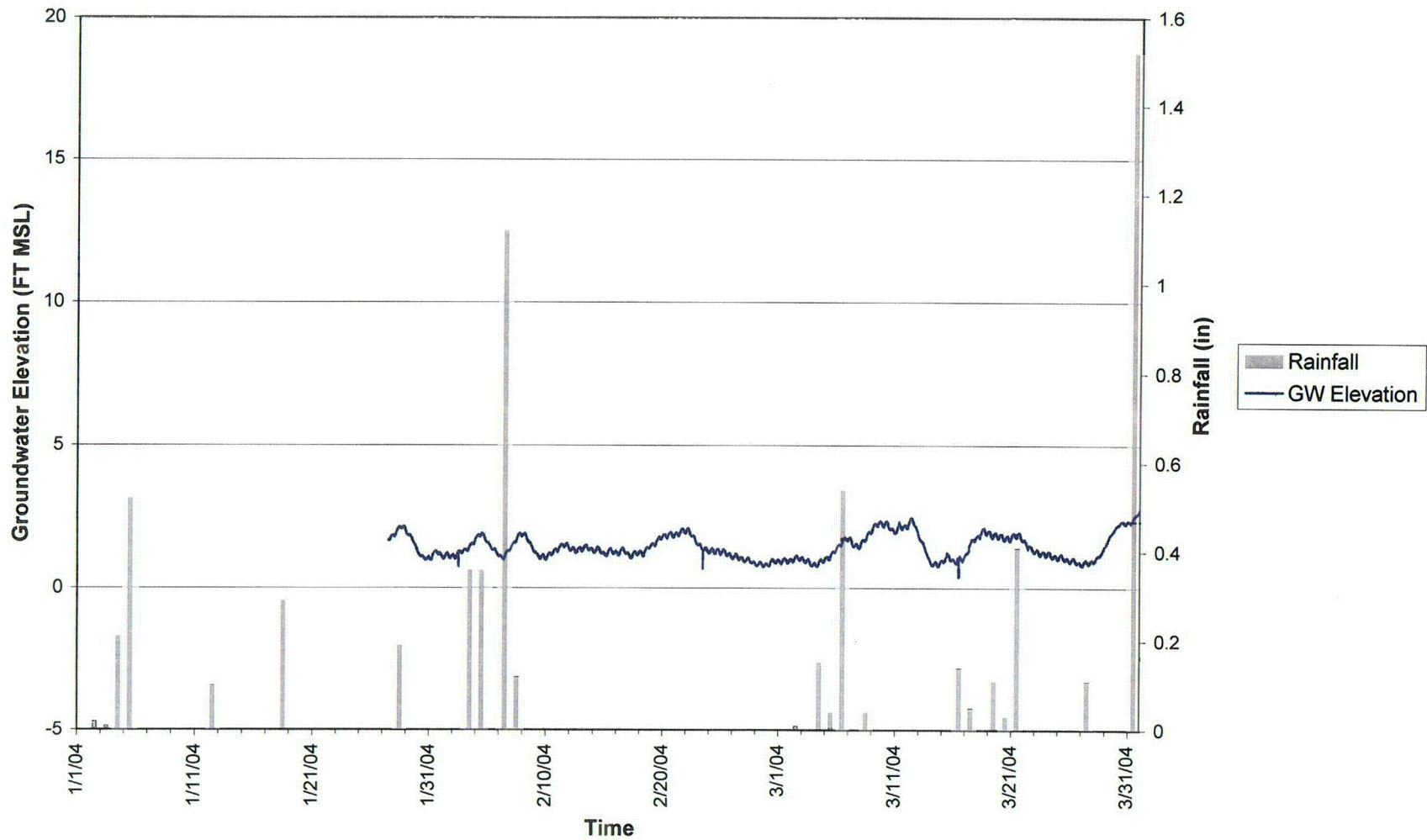




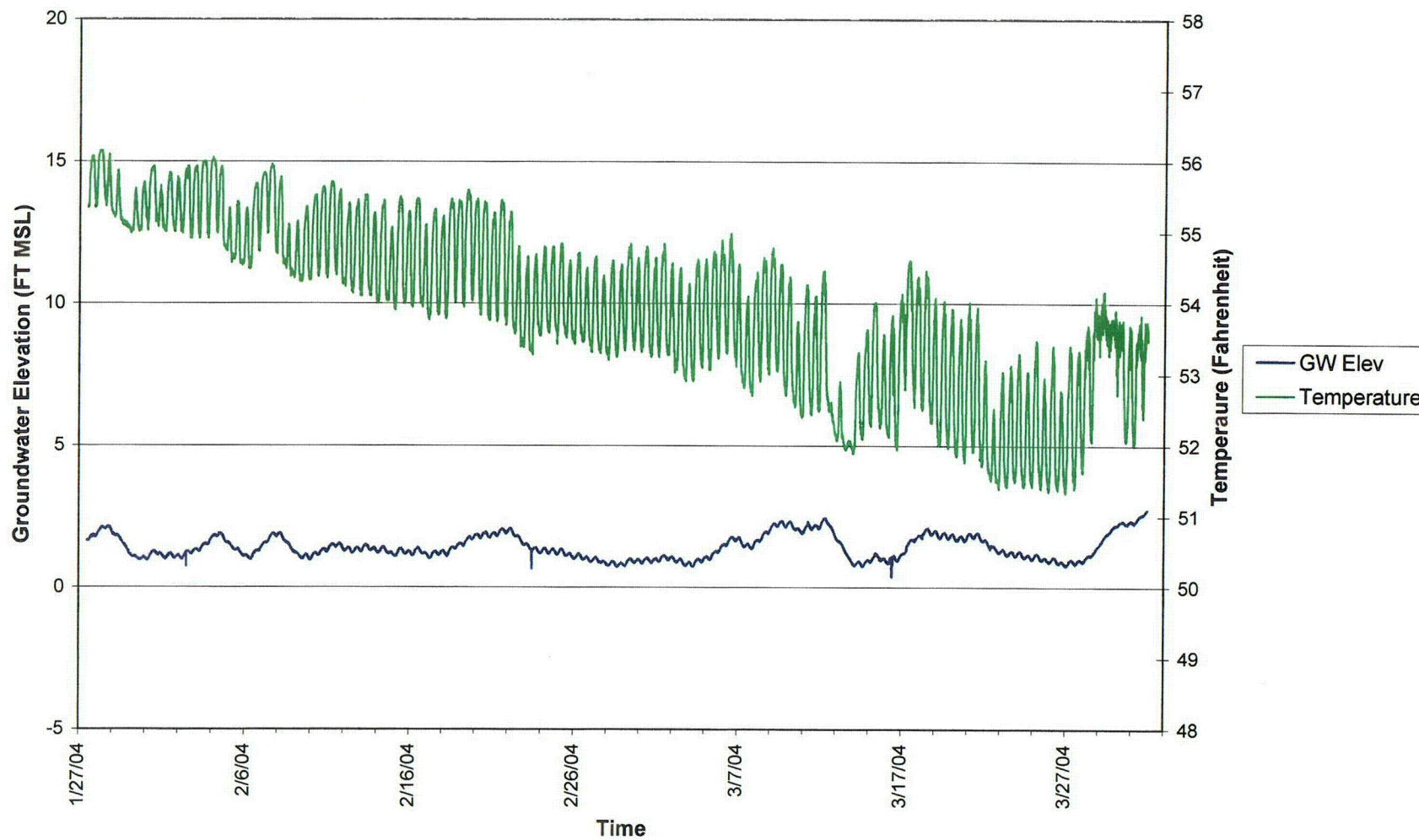
# Groundwater at MW-113S 1st Quarter



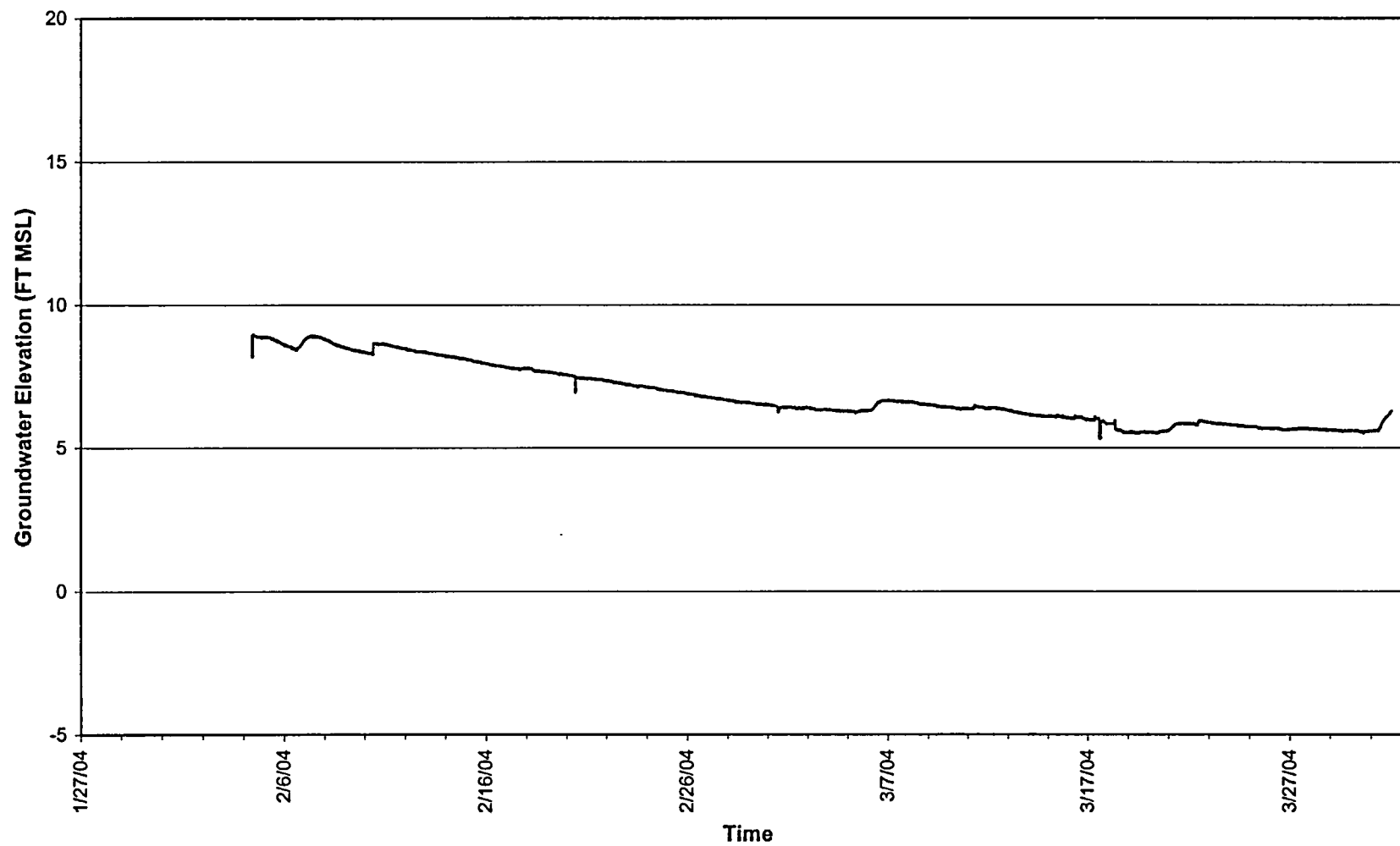
# MW-113S Groundwater Elevation and Daily Rainfall Totals 1st Quarter



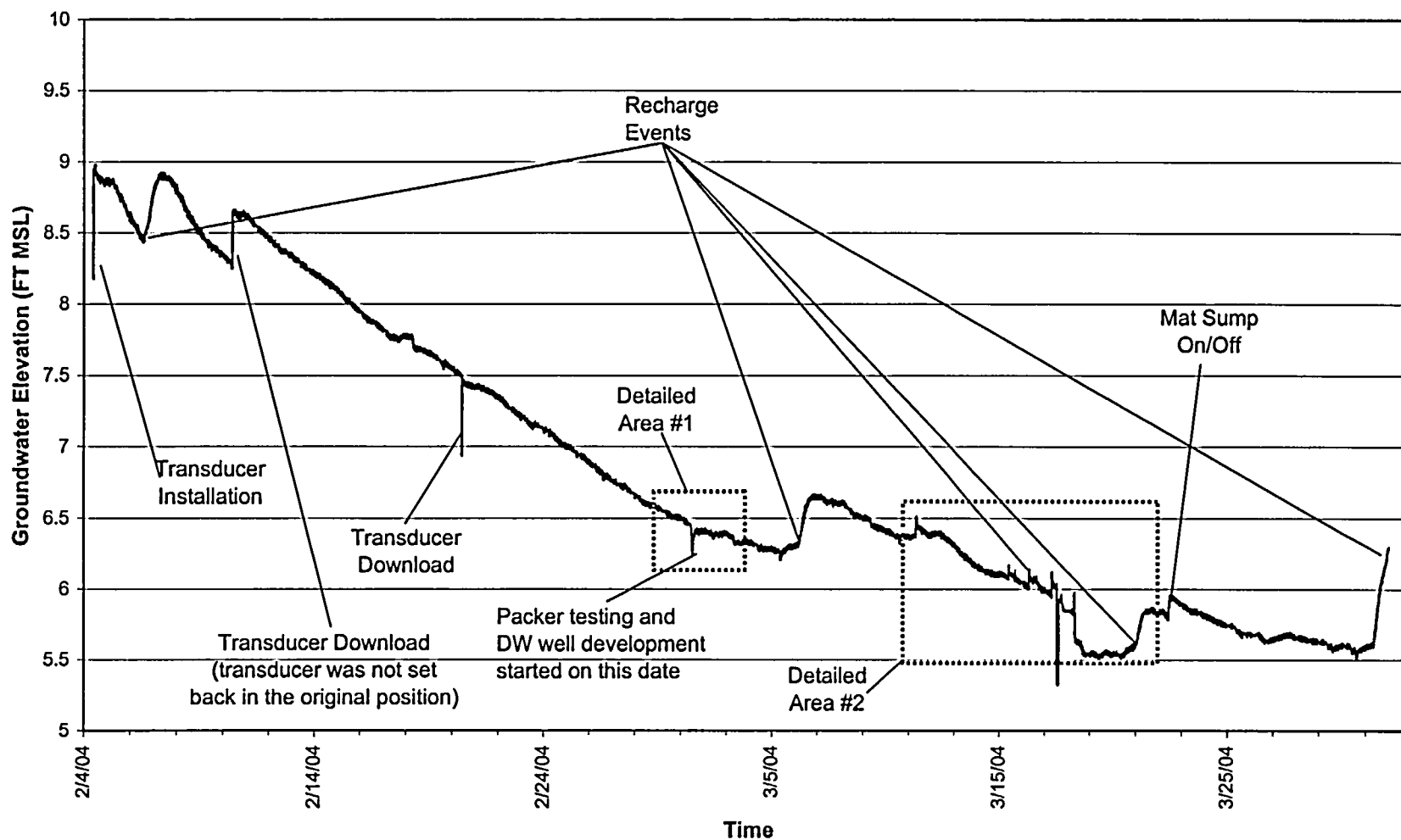
# Groundwater at MW-113S and Temperature 1st Quarter



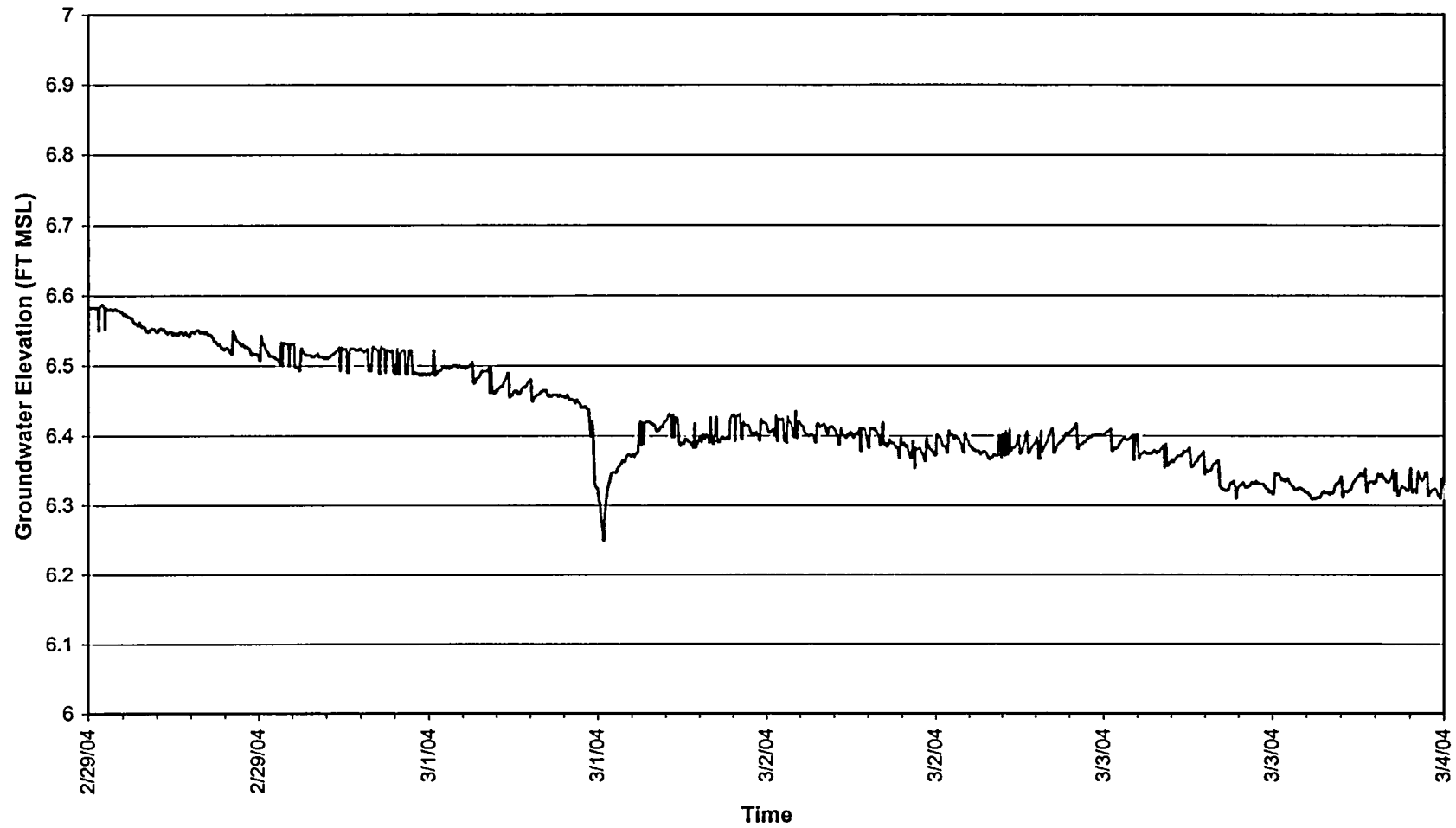
Groundwater at MW-114  
1st Quarter



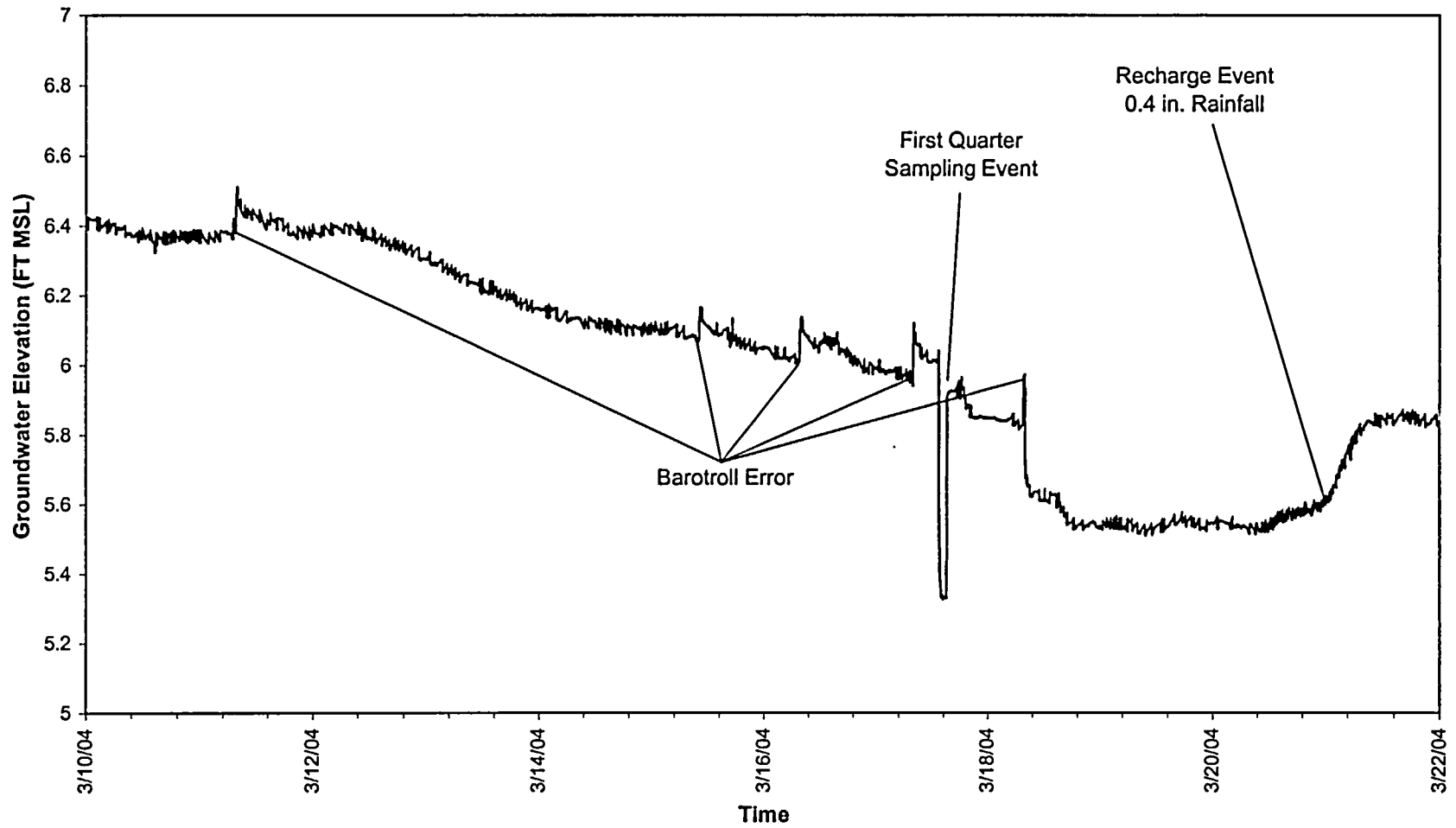
# Groundwater at MW-114 1st Quarter



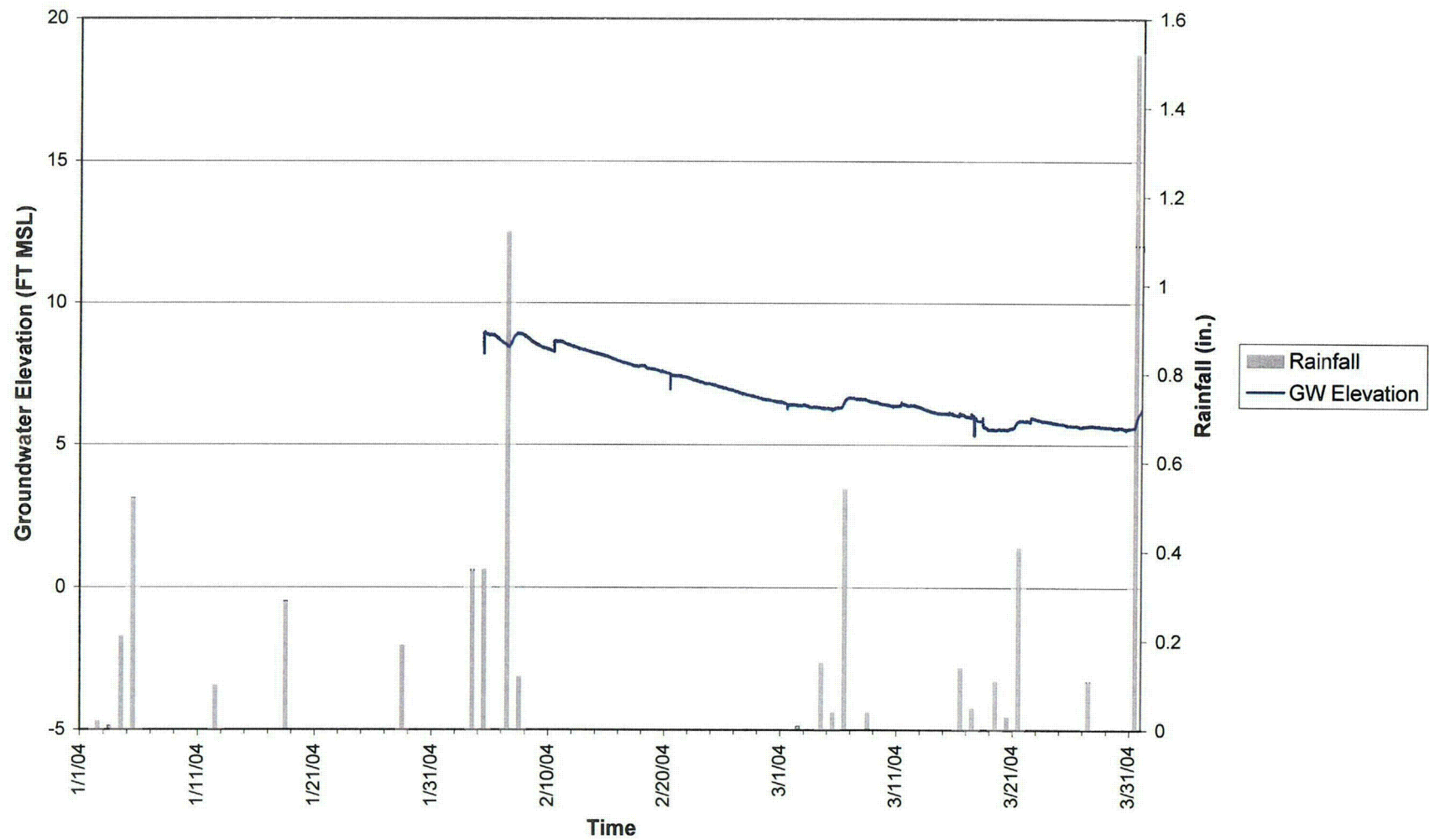
**Detailed Area #1  
Groundwater at MW-114  
1st Quarter**



Detailed Area #2  
Groundwater at MW-114  
1st Quarter Sampling Event

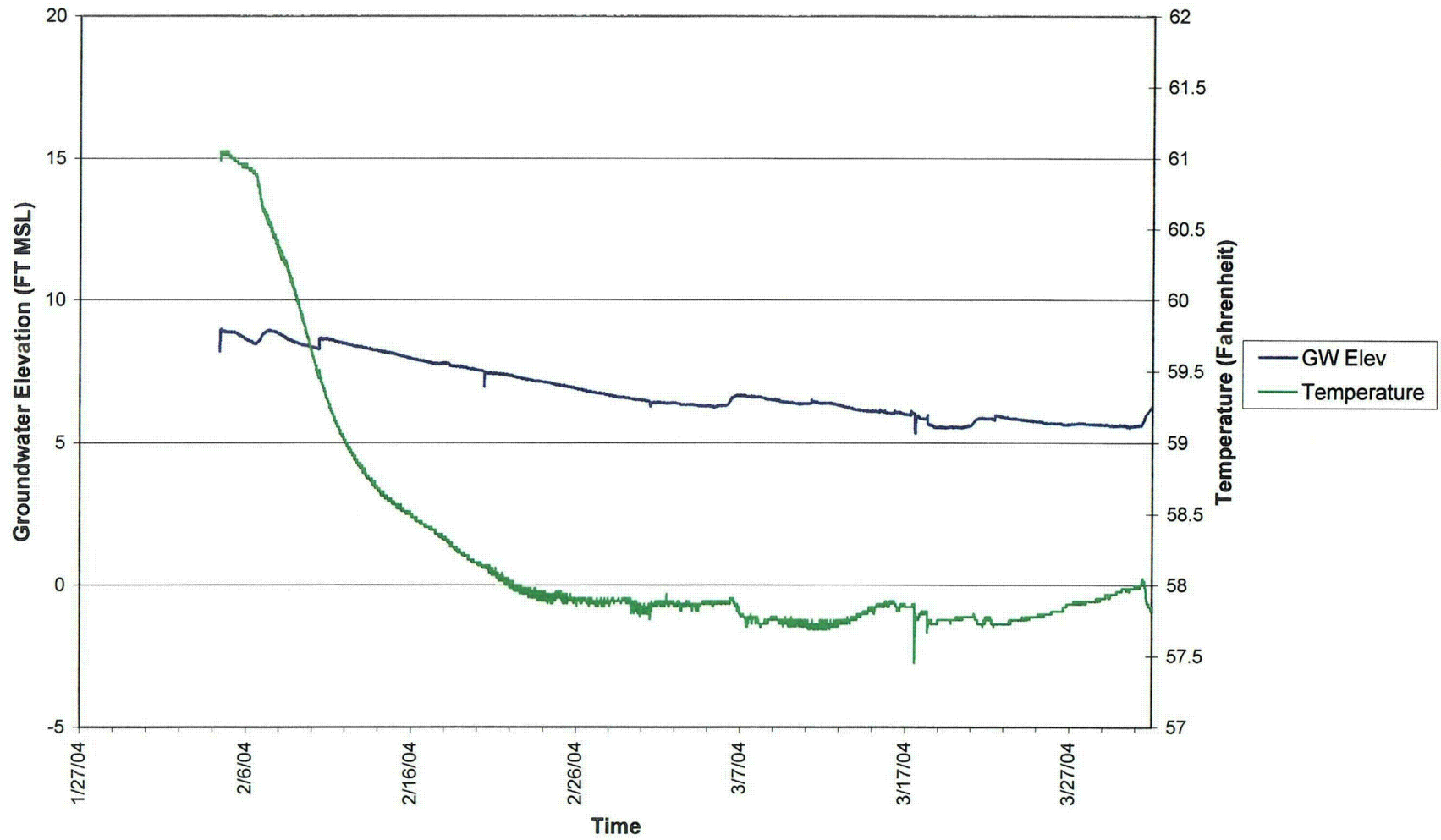


# MW-114 Groundwater Elevation and Daily Rainfall Totals 1st Quarter

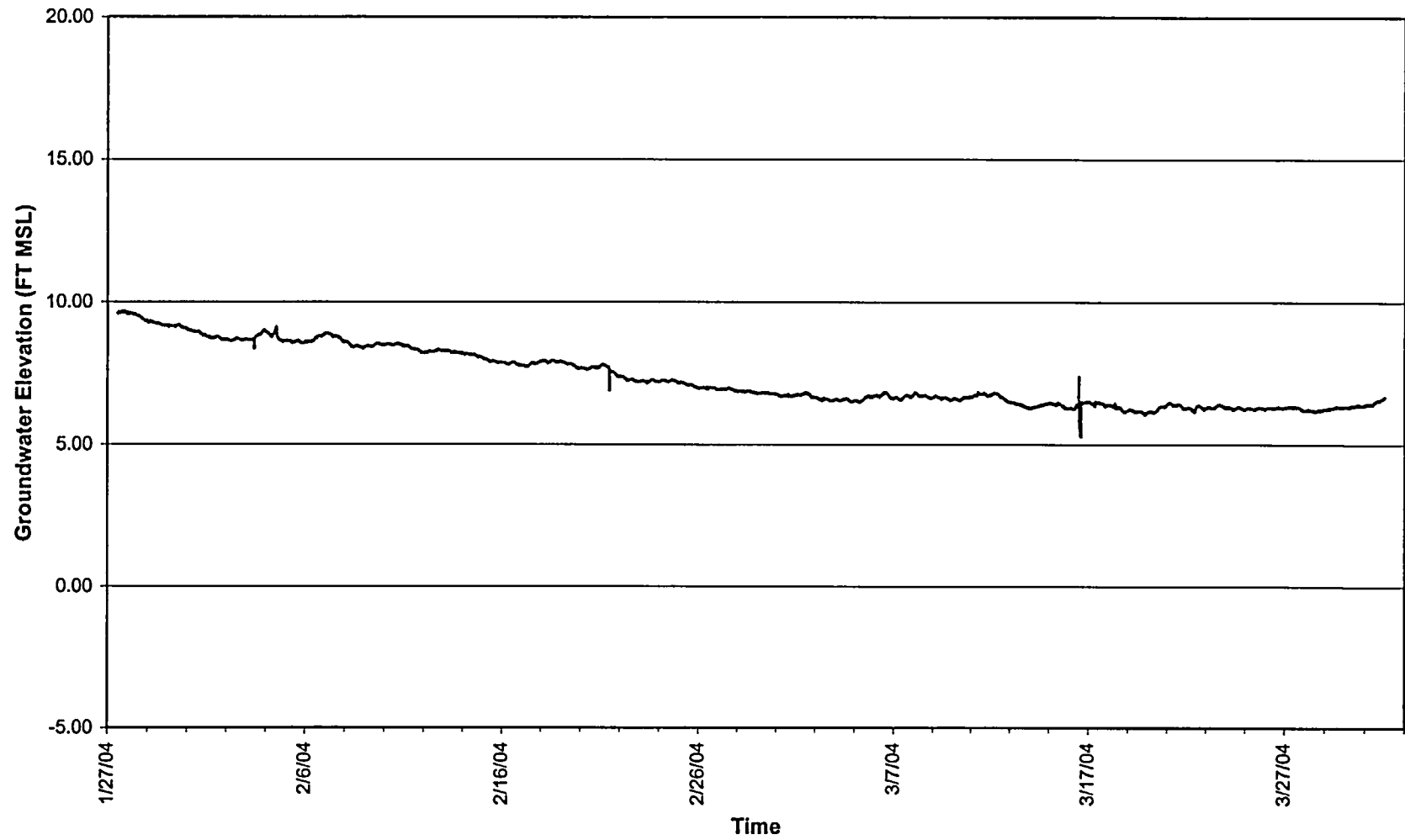




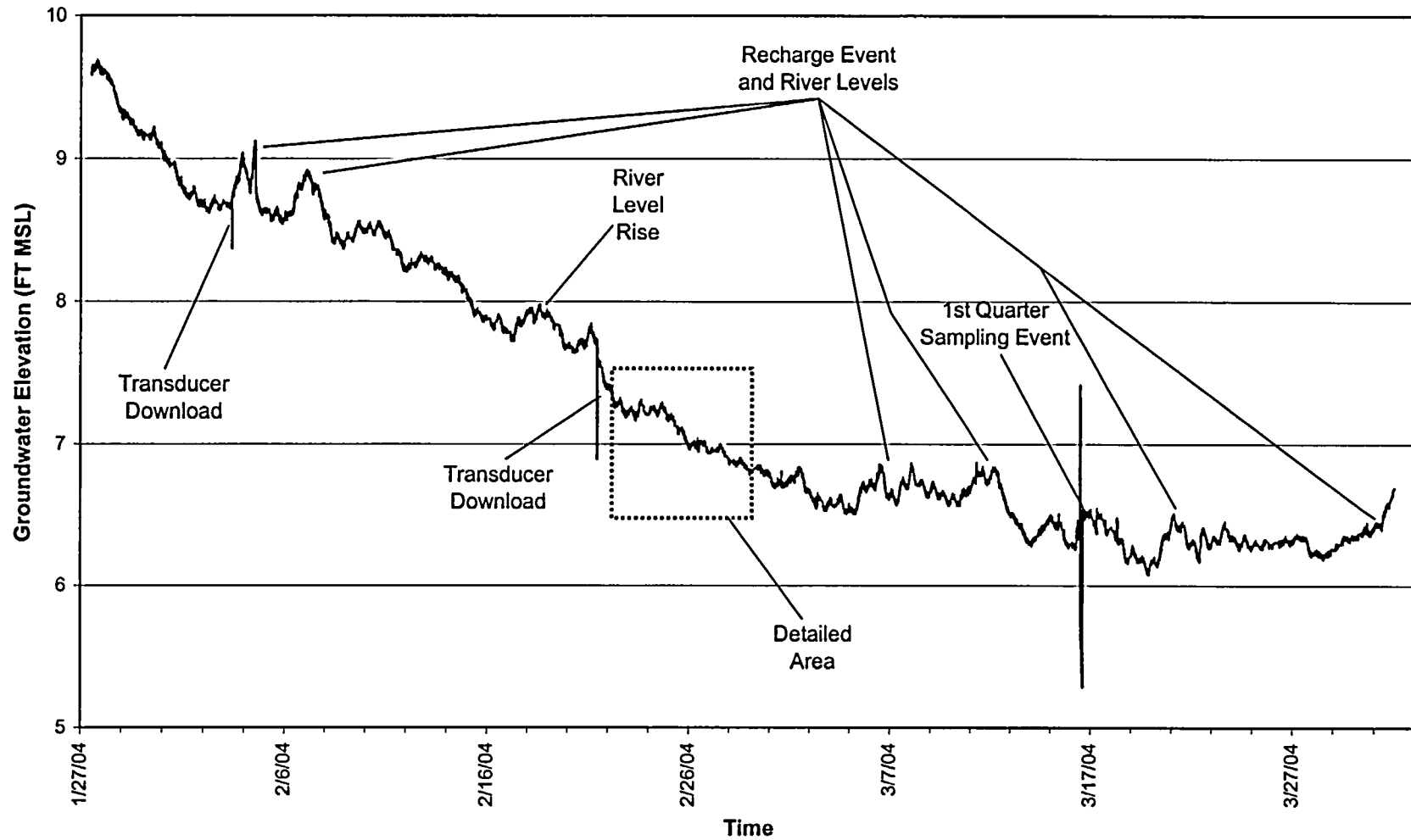
# Groundwater at MW-114 and Temperature 1st Quarter



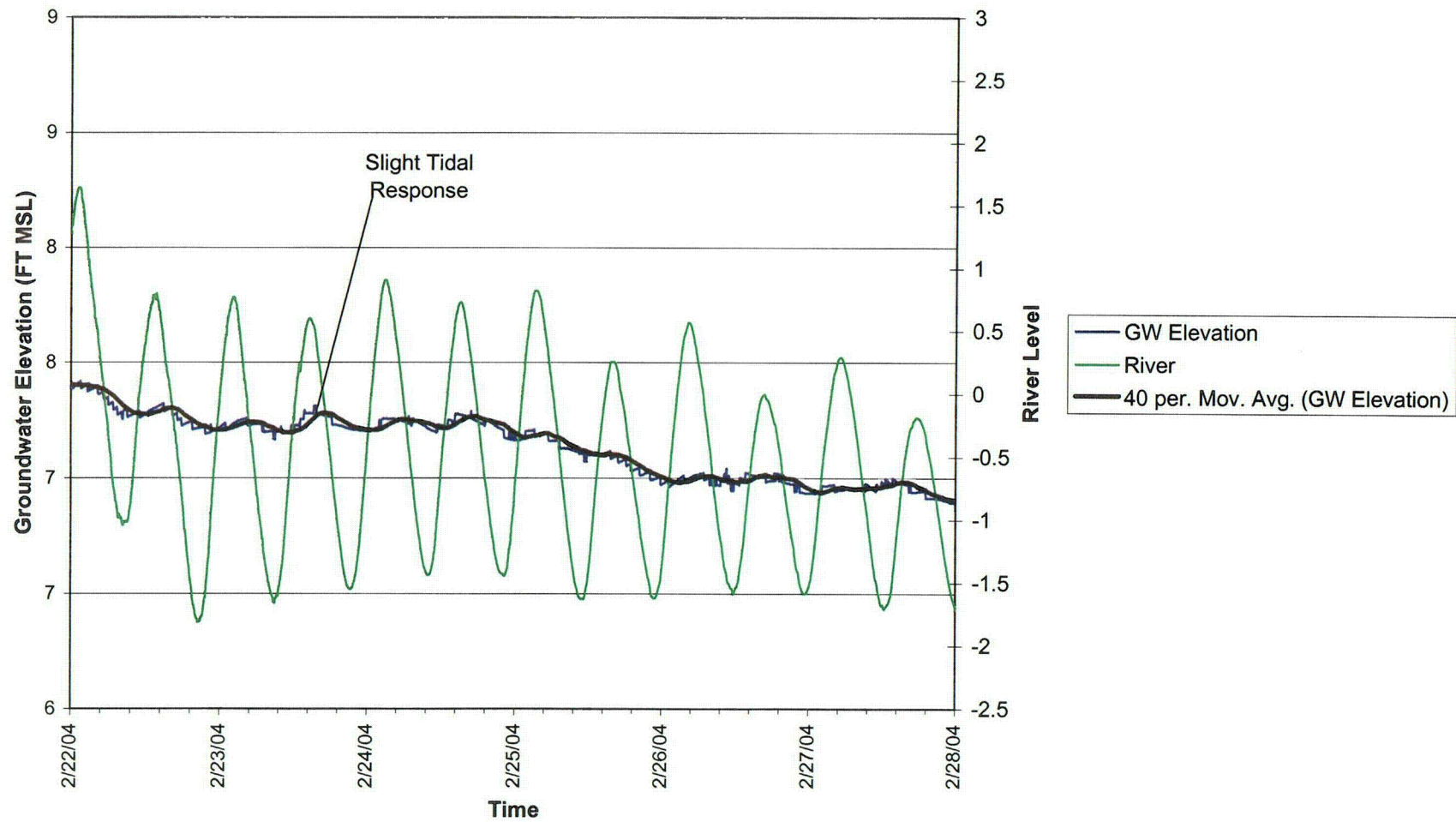
**Groundwater at MW-122S**  
**1st Quarter**



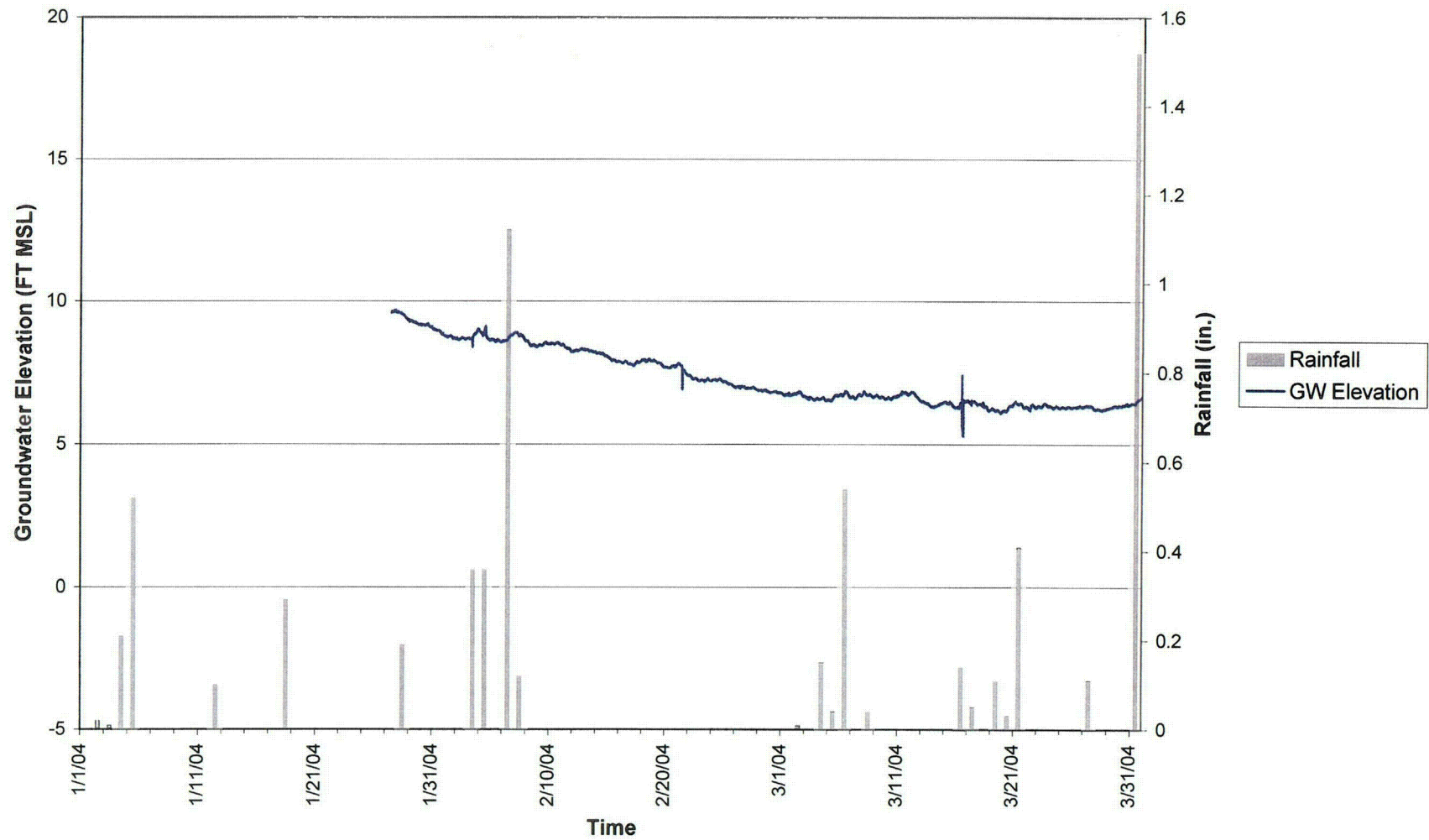
# Groundwater at MW-122S 1st Quarter



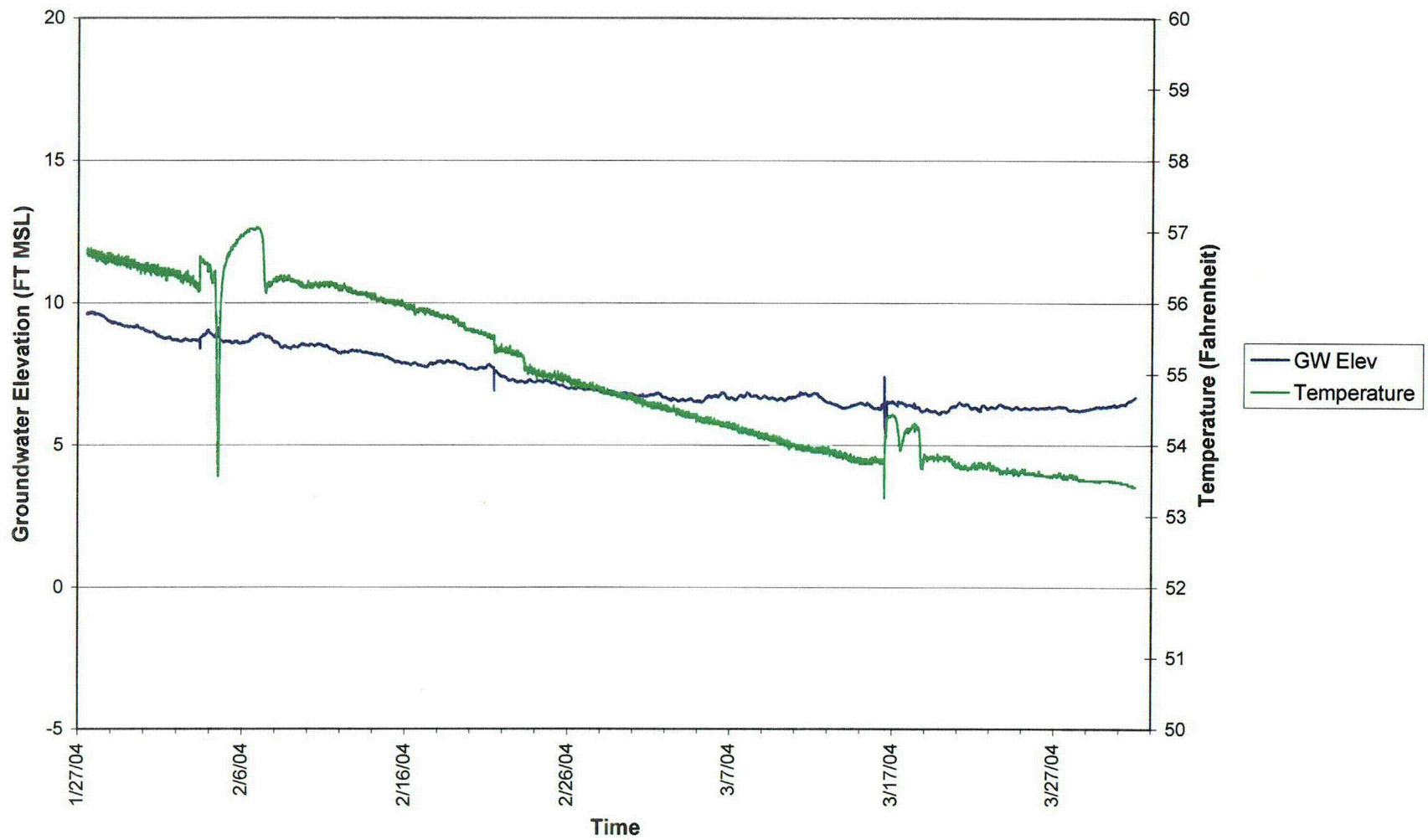
**Detailed Area**  
**Groundwater at MW-122S and River Levels**  
**1st Quarter**



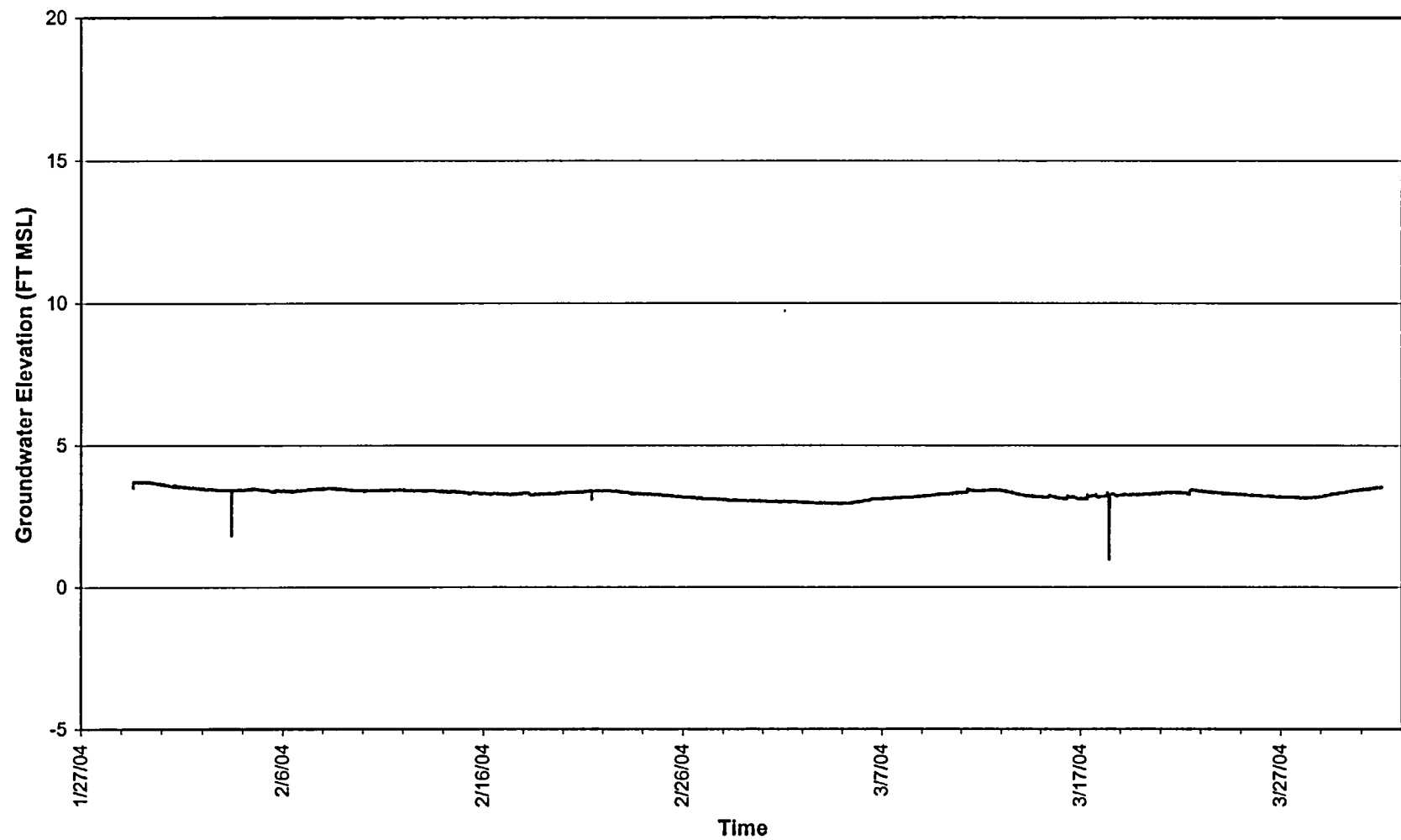
# MW-122S Groundwater Elevation and Daily Rainfall Totals 1st Quarter



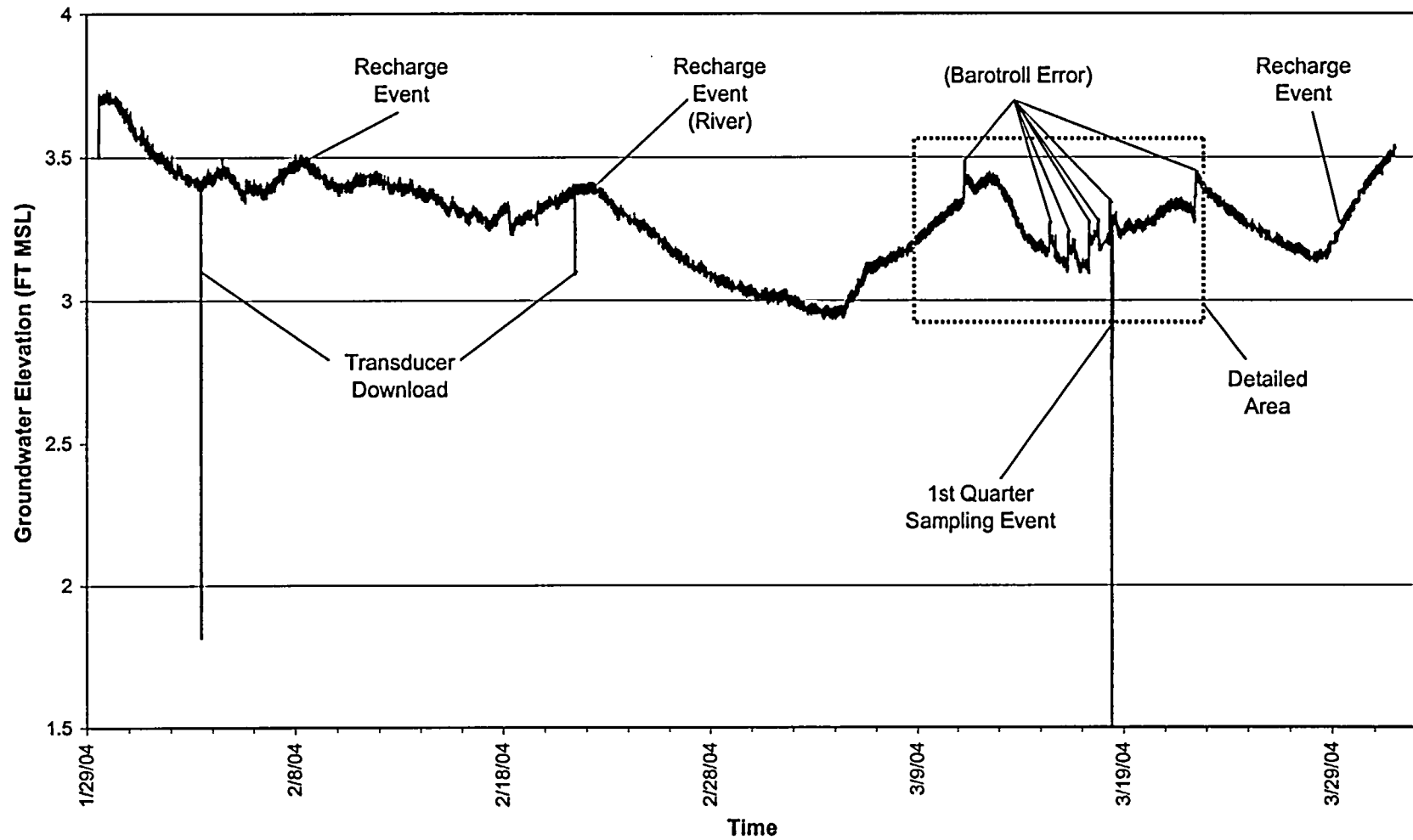
Groundwater at MW122S and Temperature  
1st Quarter



Groundwater at MW-124  
1st Quarter

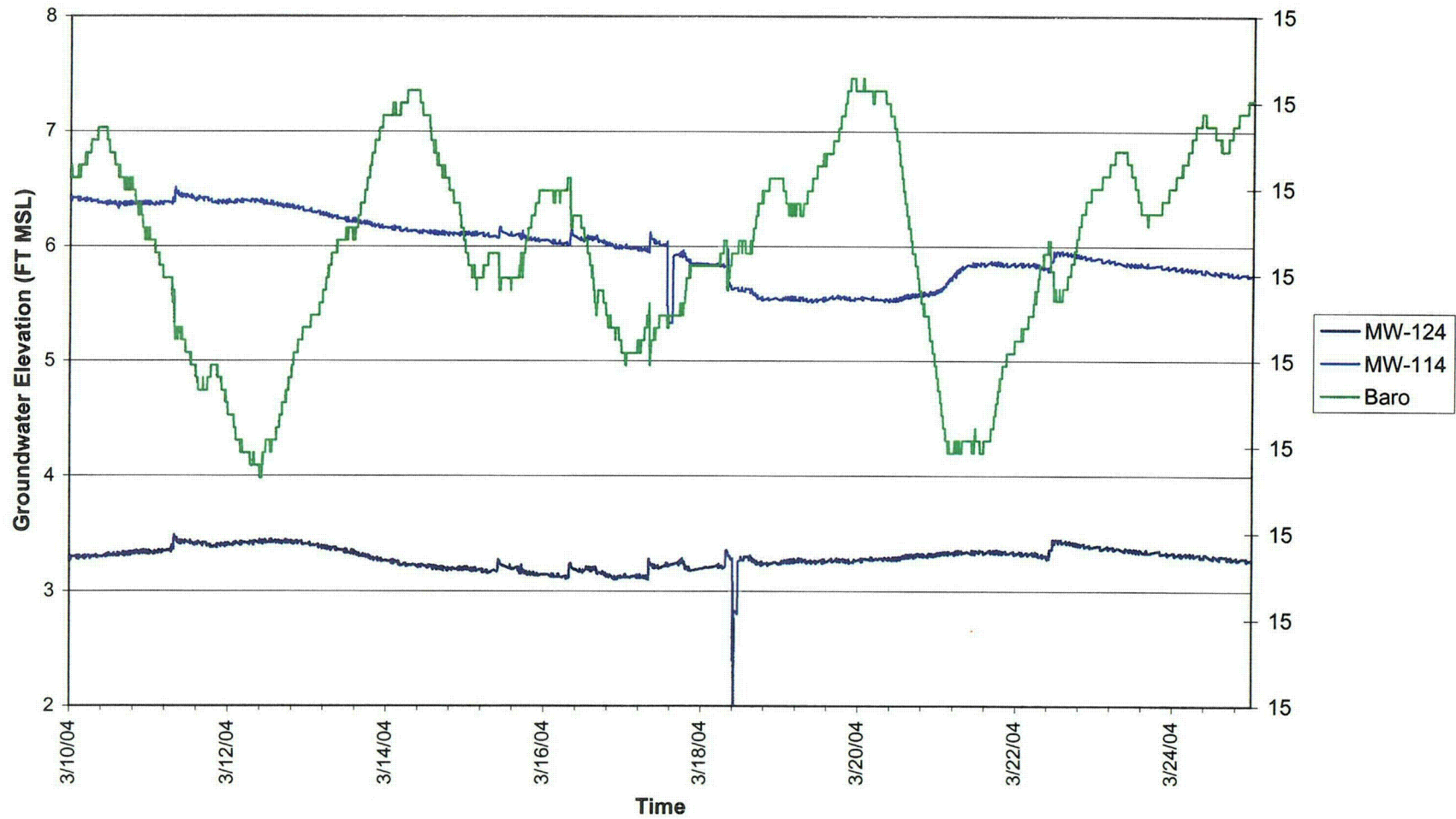


Groundwater at MW-124  
1st Quarter

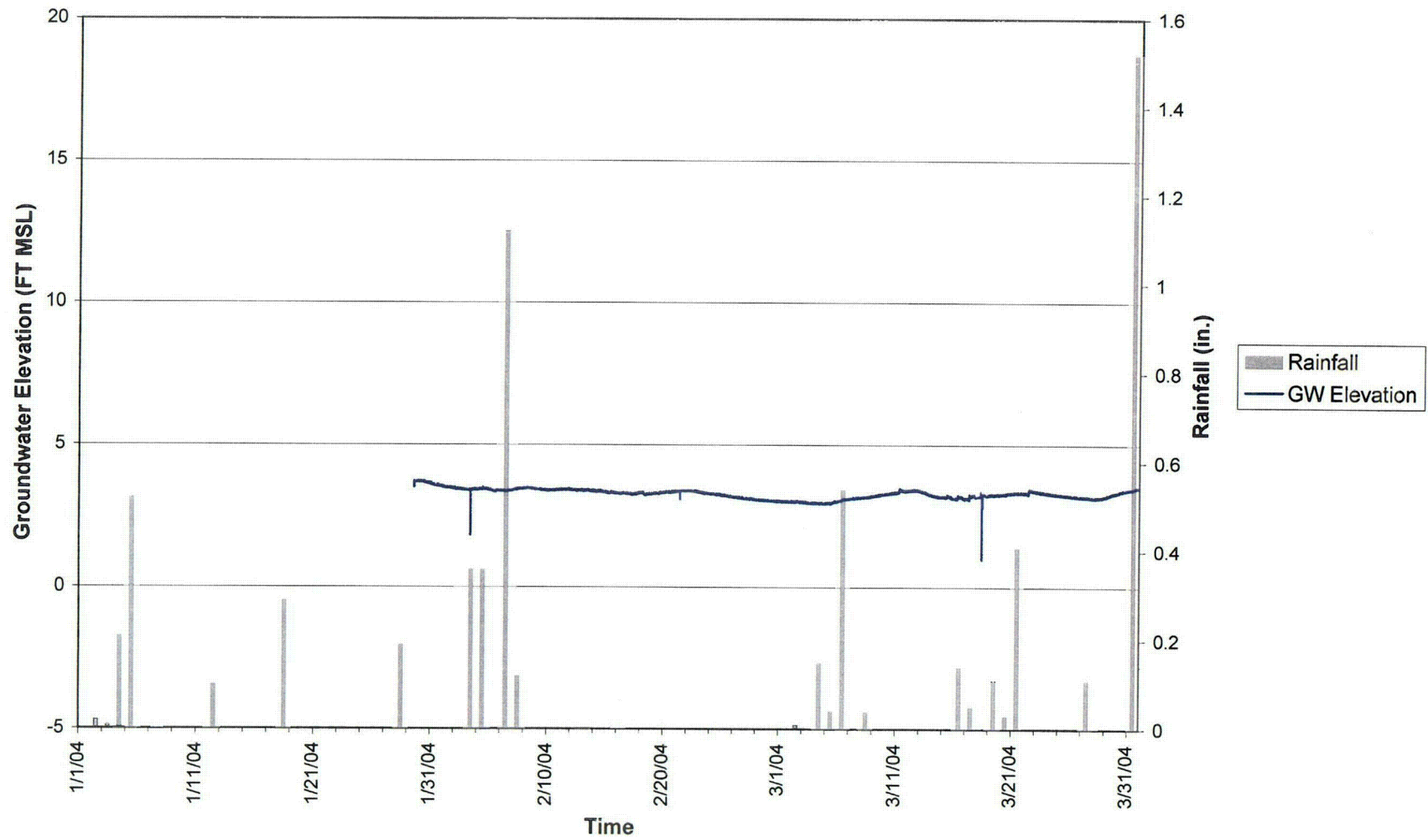




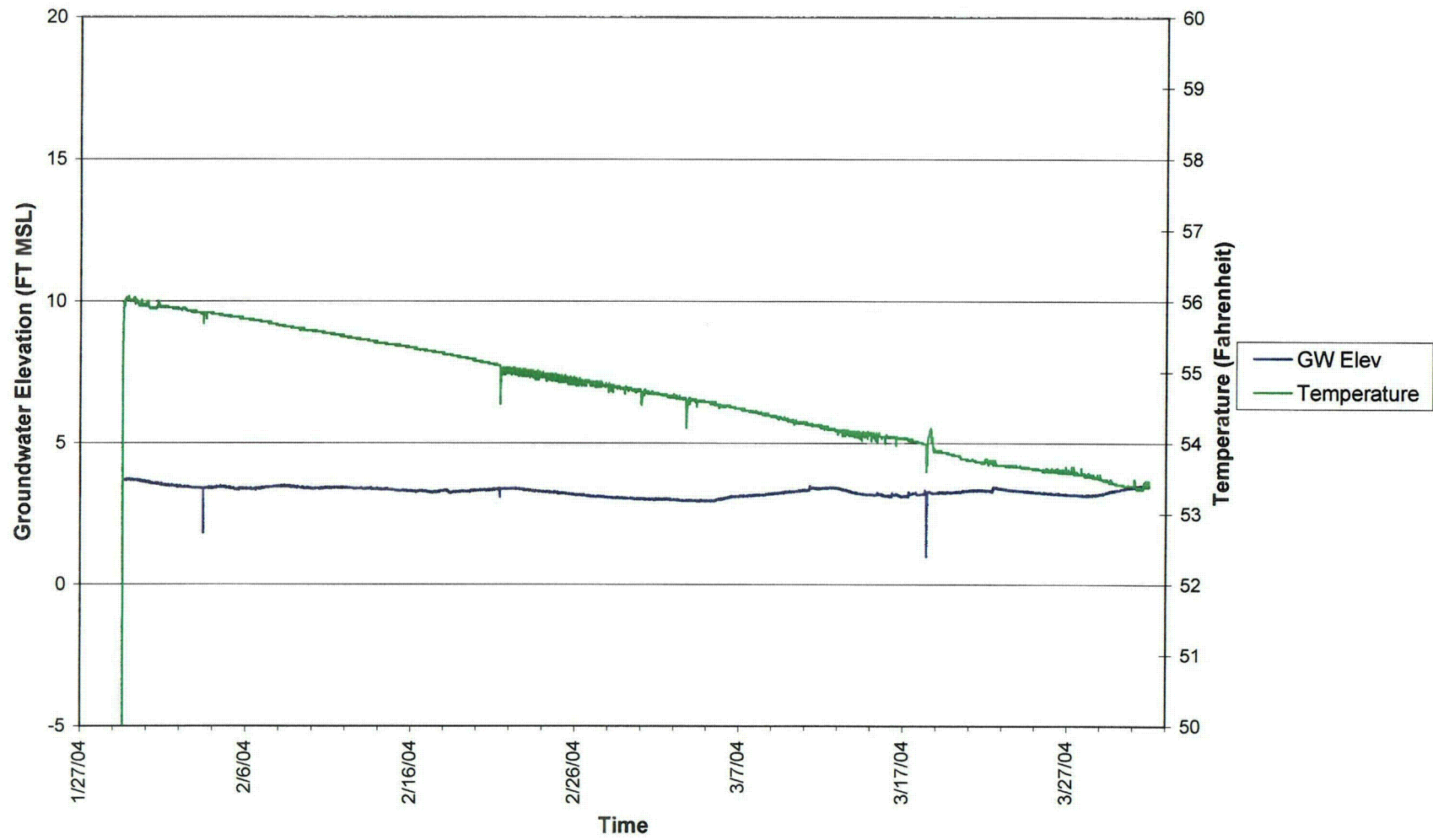
Detailed Area of Barotroll Error  
Groundwater at MW-124, MW-114, and Barotroll  
1st Quarter



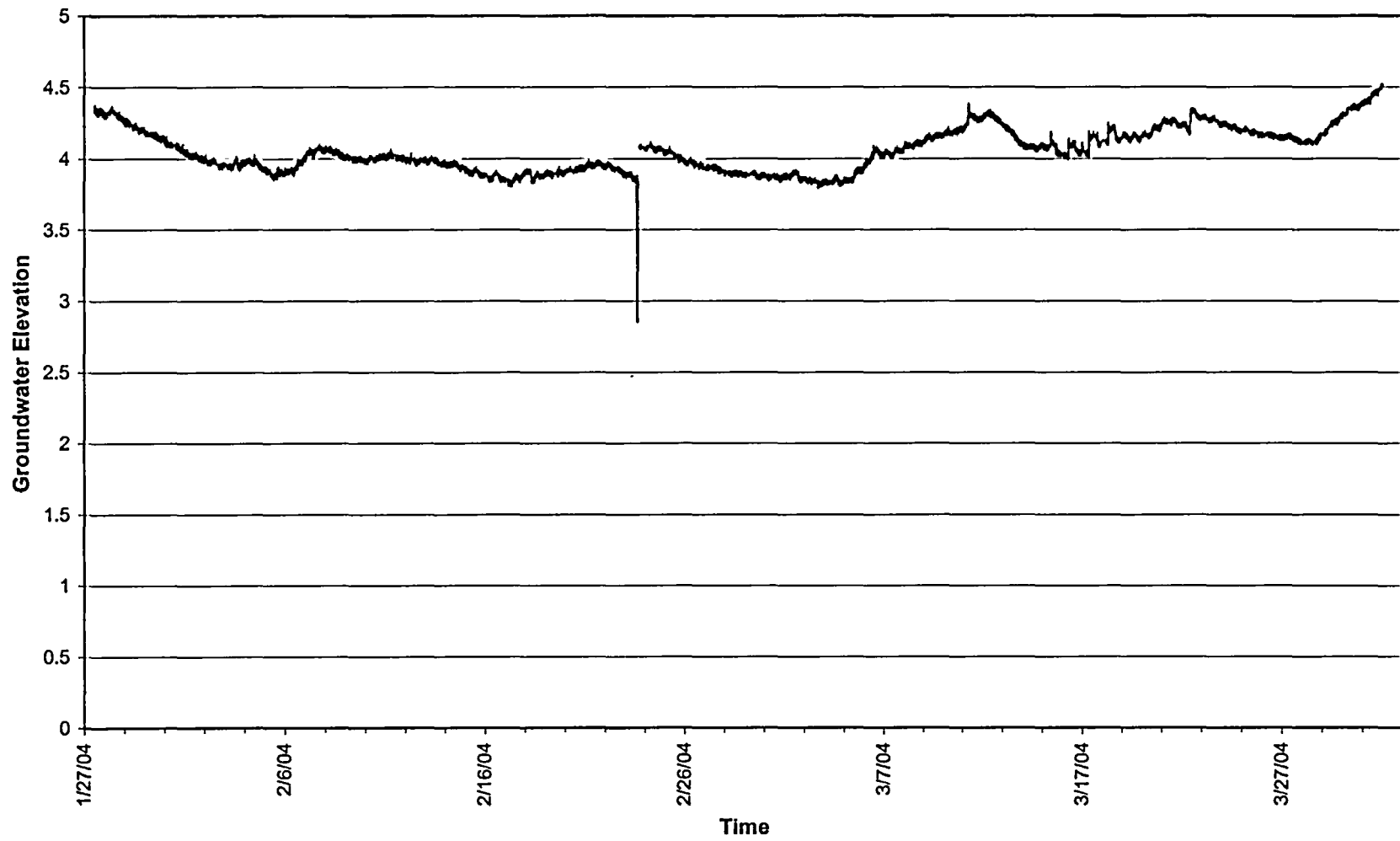
MW-124 Groundwater Elevation and Daily Rainfall Totals  
1st Quarter



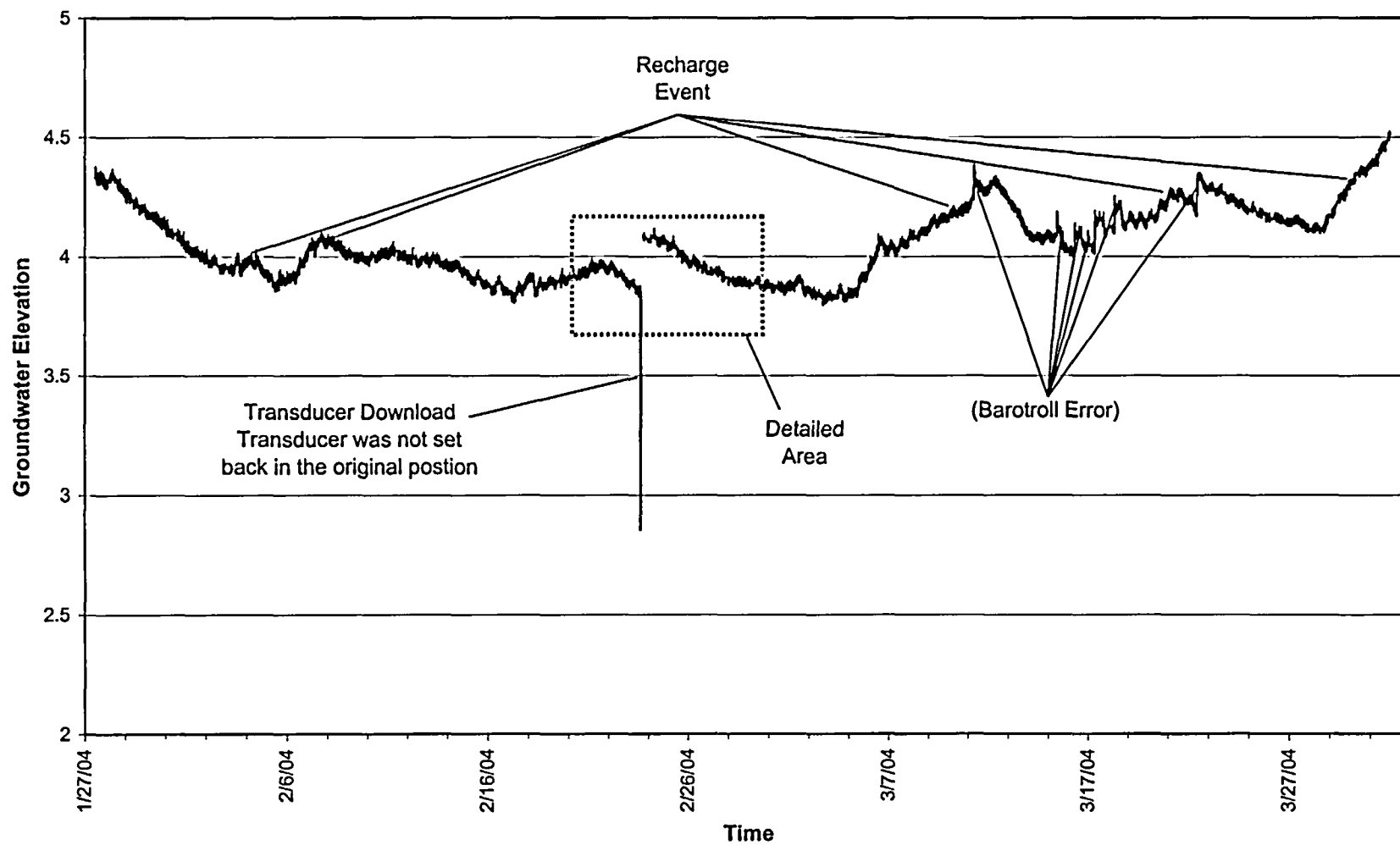
Groundwater at MW-124 and Temperature  
1st Quarter



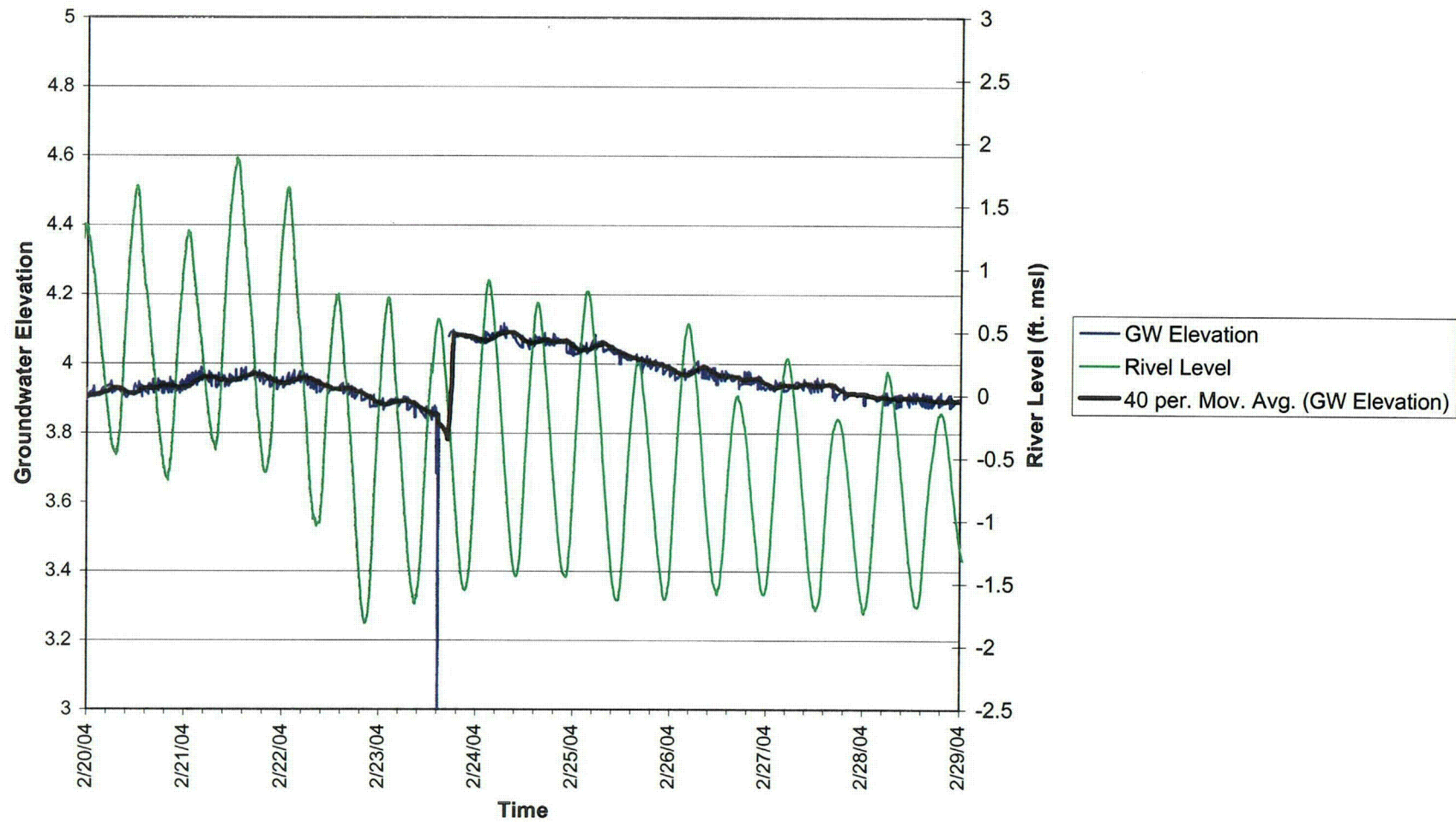
Groundwater at MW-504  
1st Quarter



Groundwater at MW-504  
1st Quarter

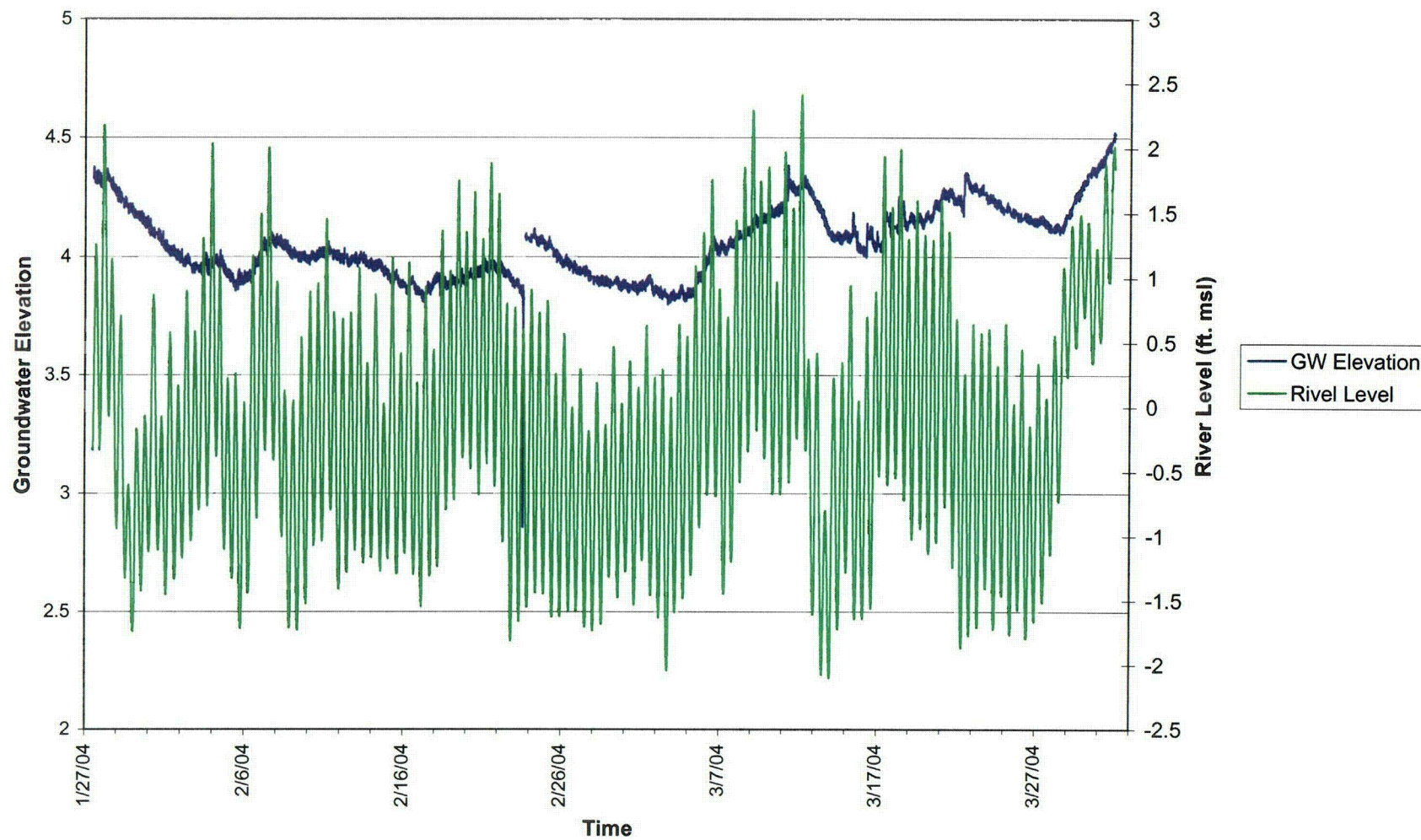


Detailed Area  
Groundwater at MW-504 and River Level  
1st Quarter

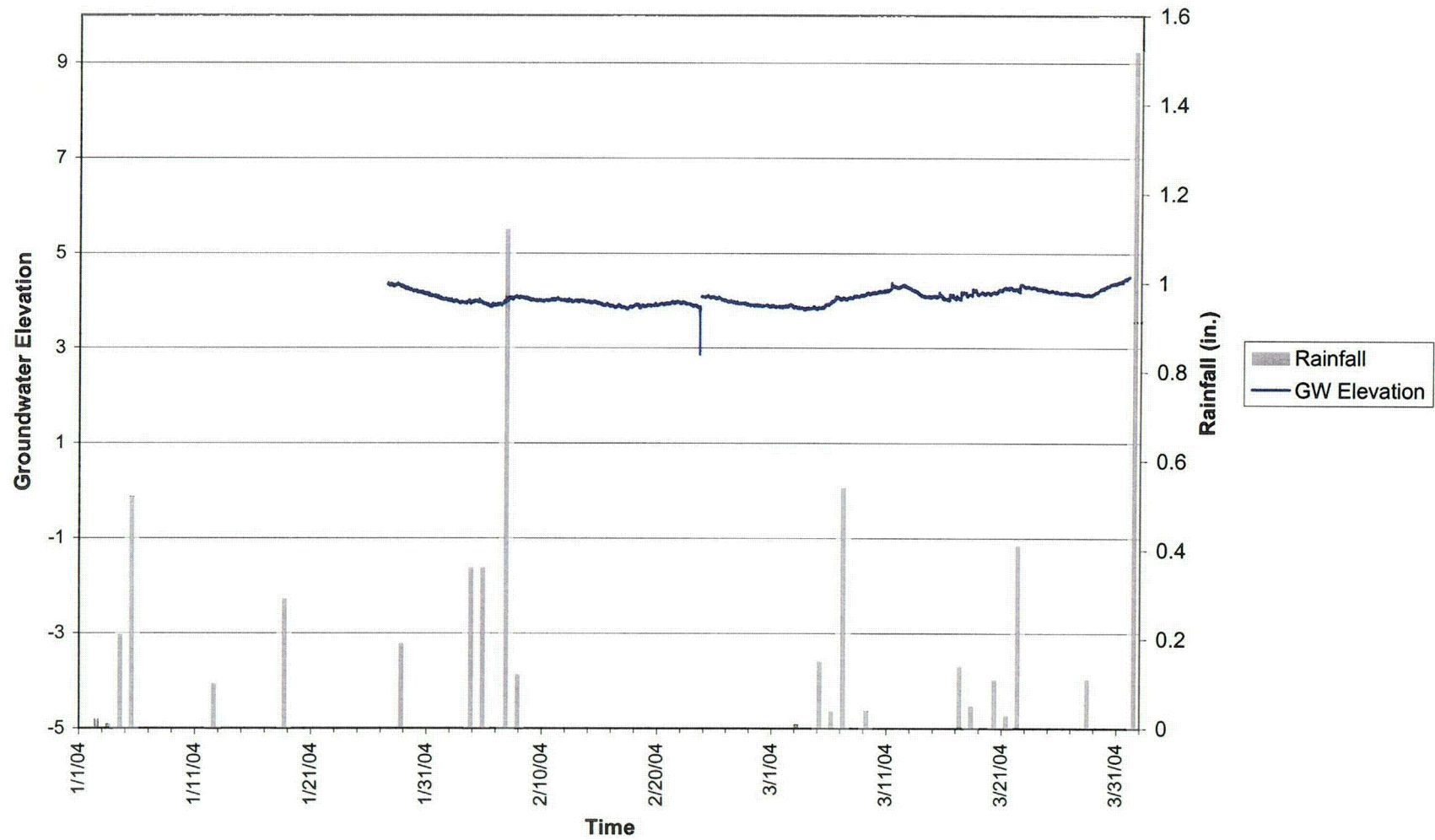




Groundwater at MW-504  
1st Quarter

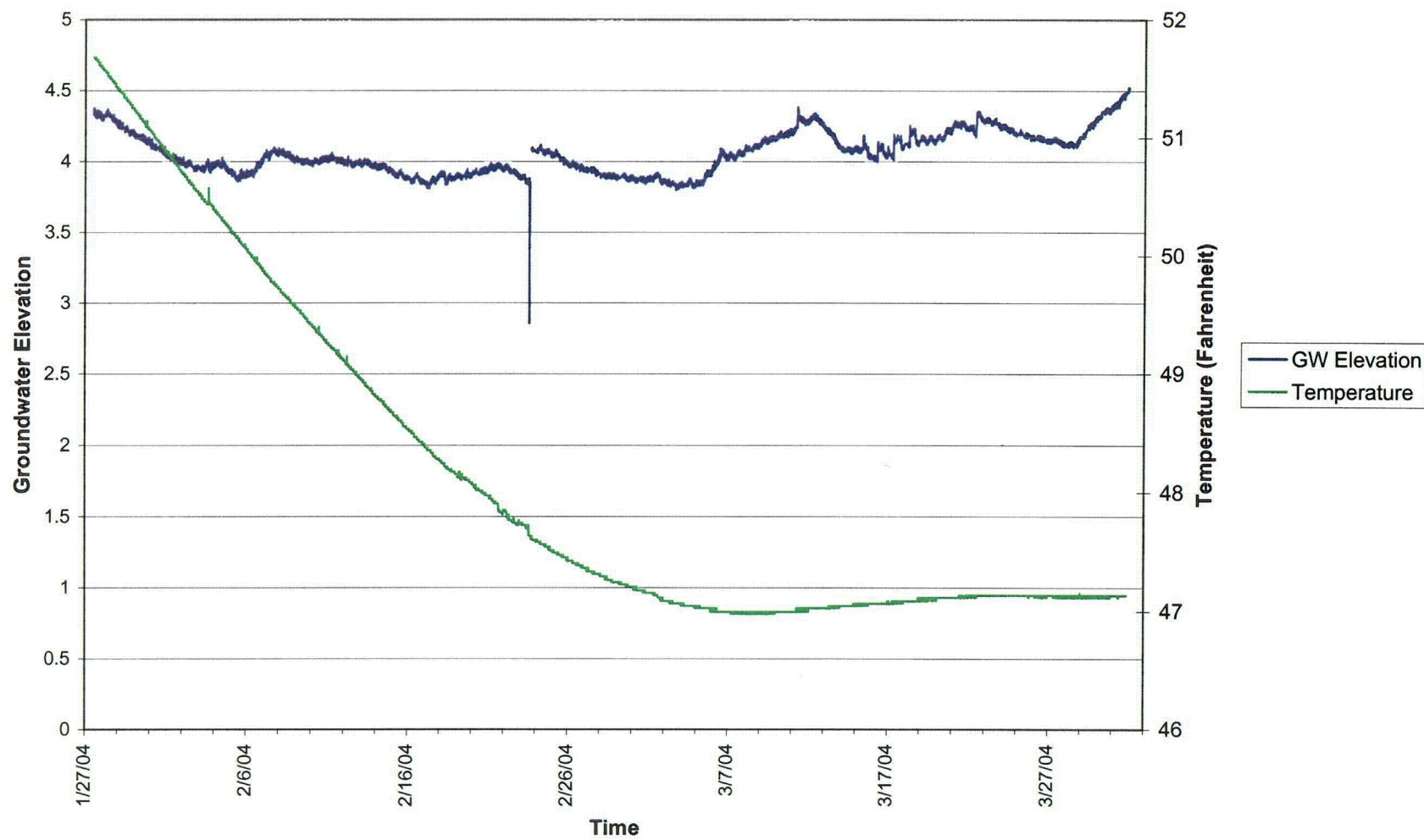


Groundwater at MW-504  
1st Quarter

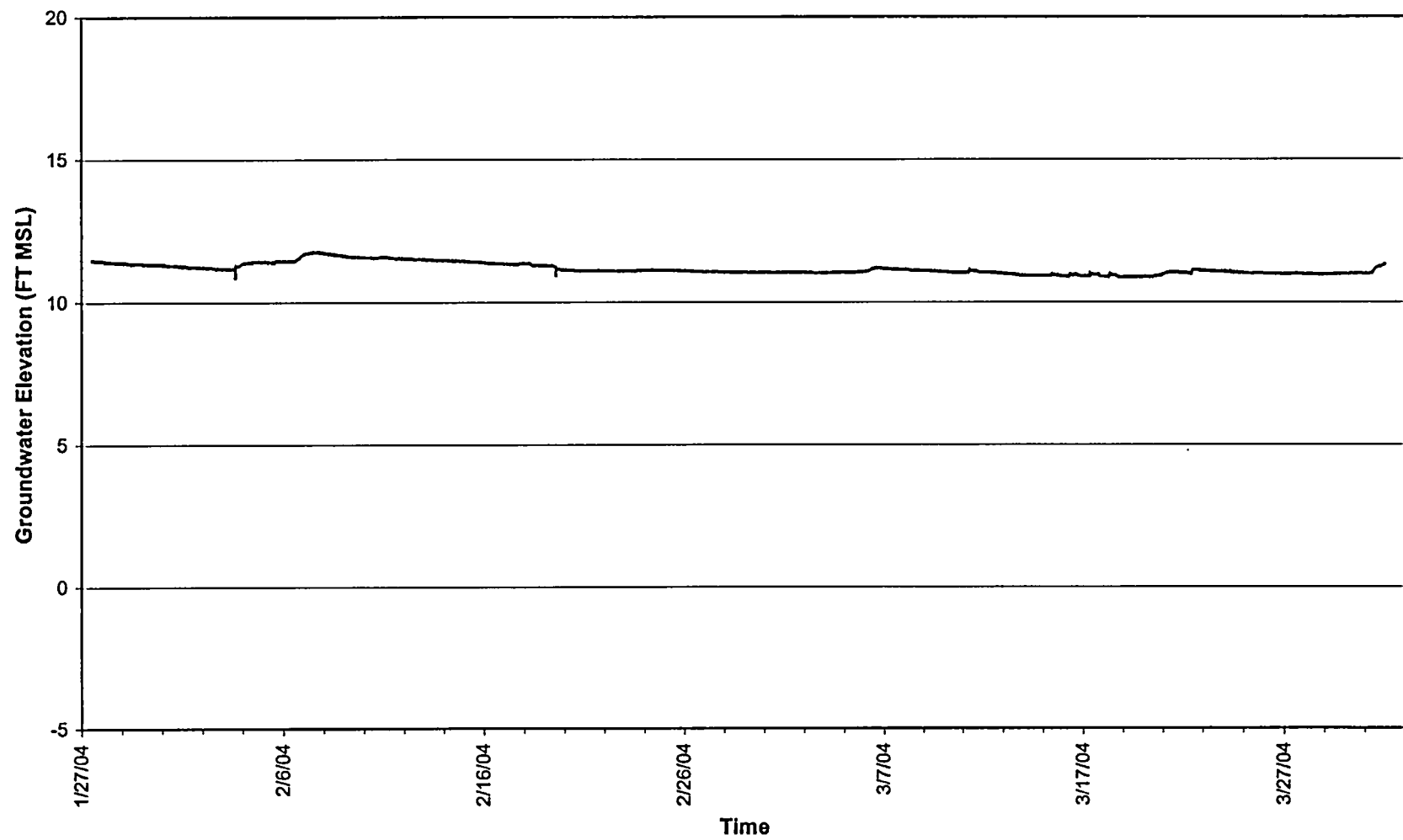




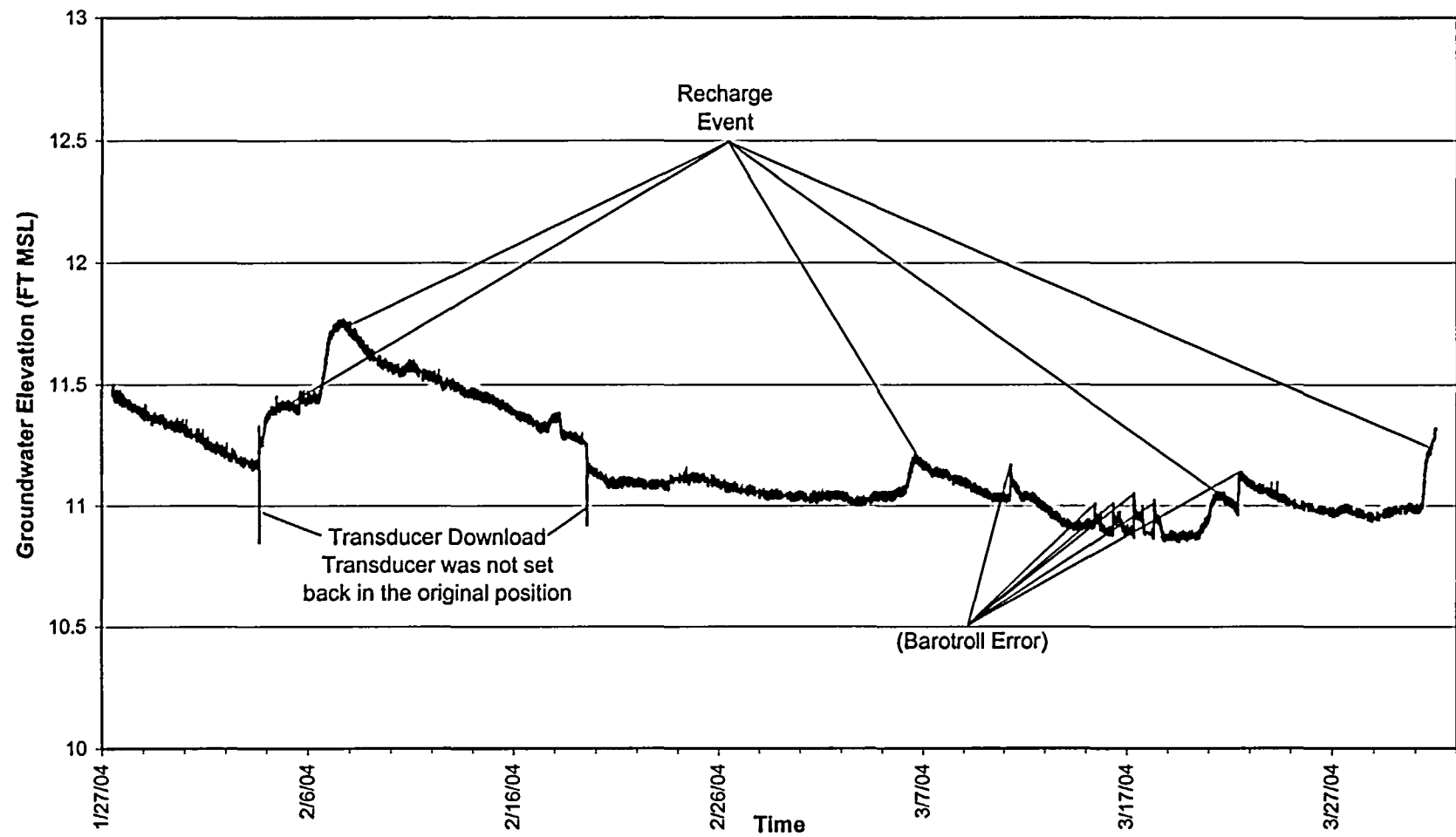
Groundwater at MW-504  
1st Quarter



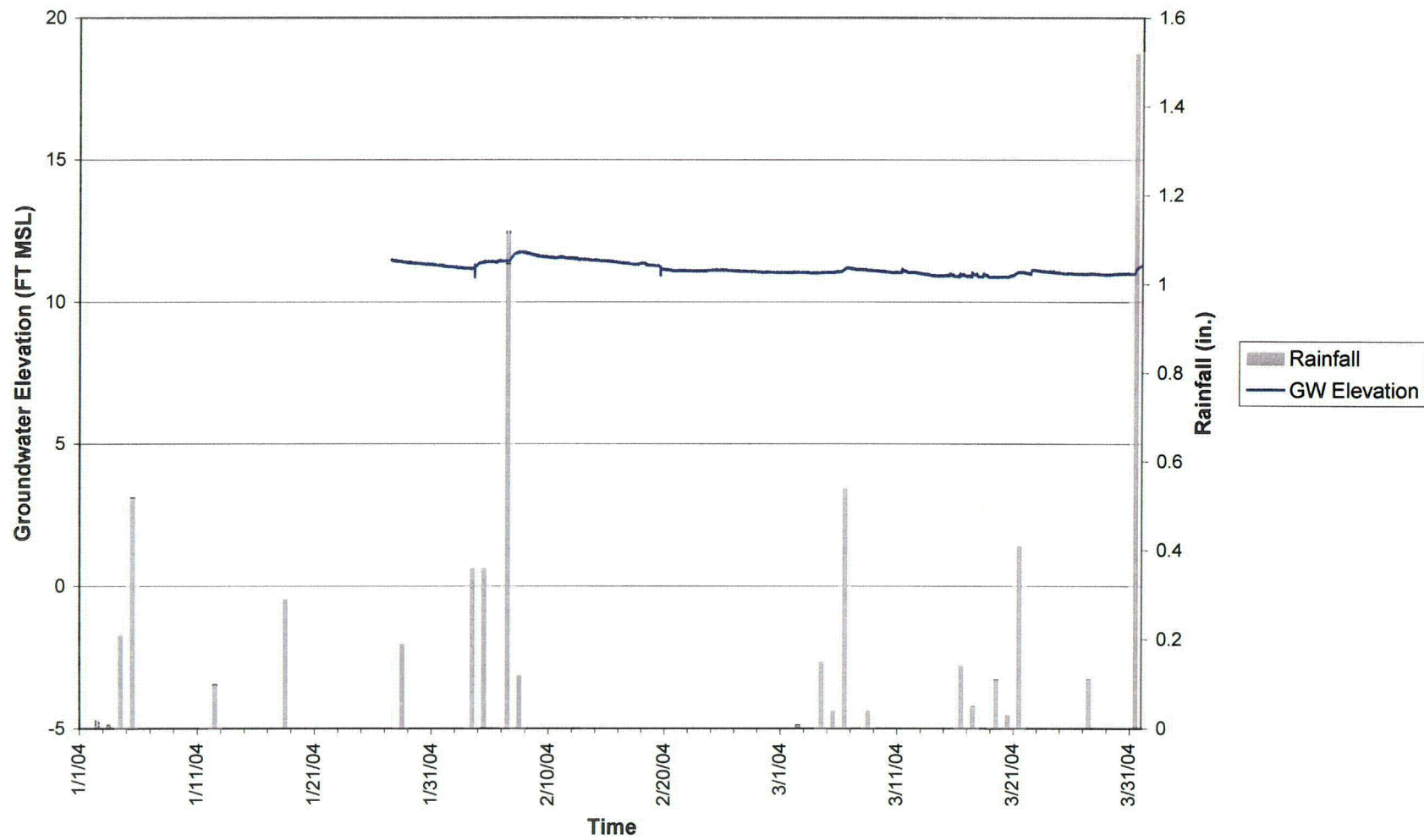
Groundwater at MW-508S  
1st Quarter



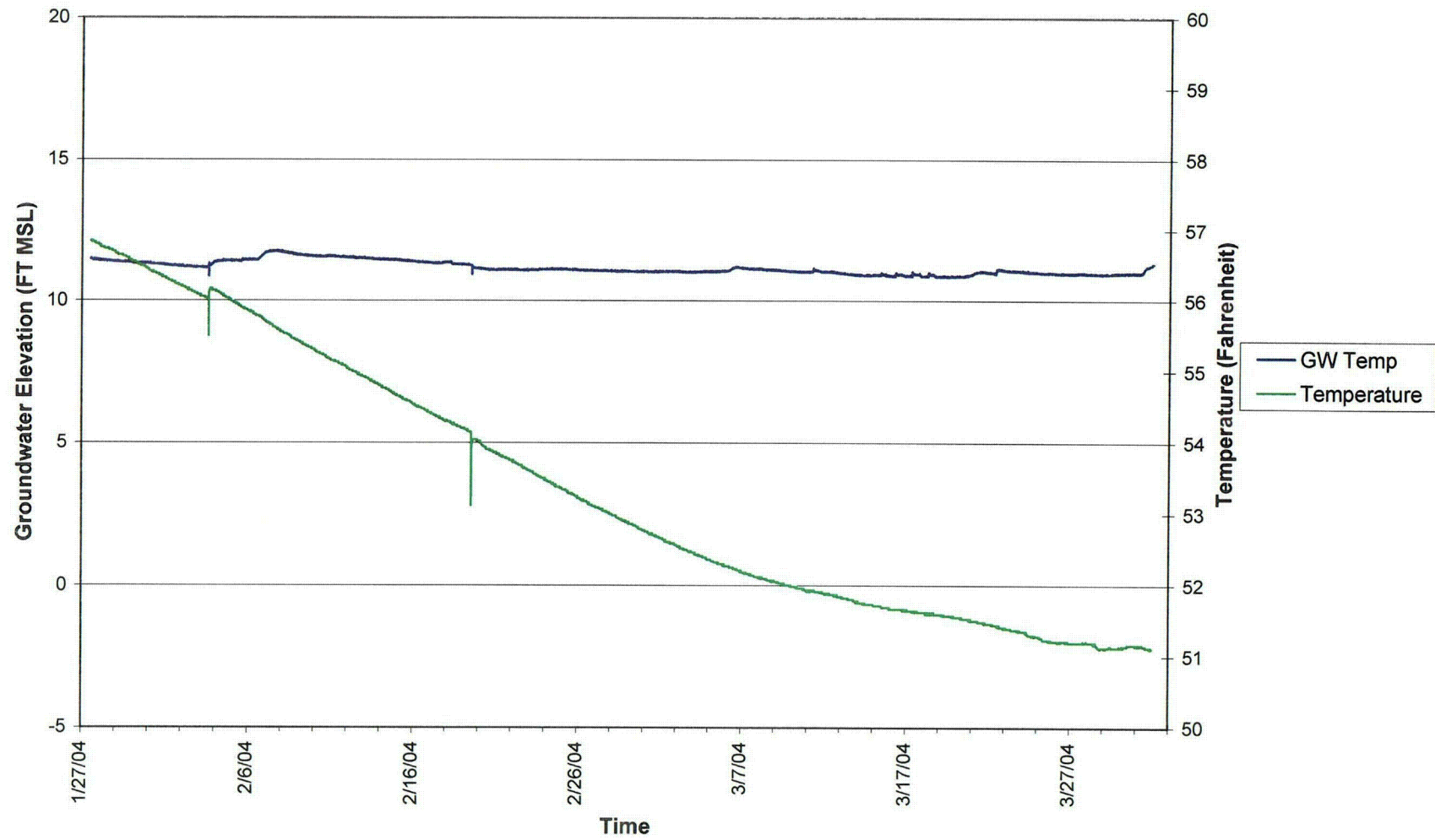
Groundwater at MW-508S  
1st Quarter



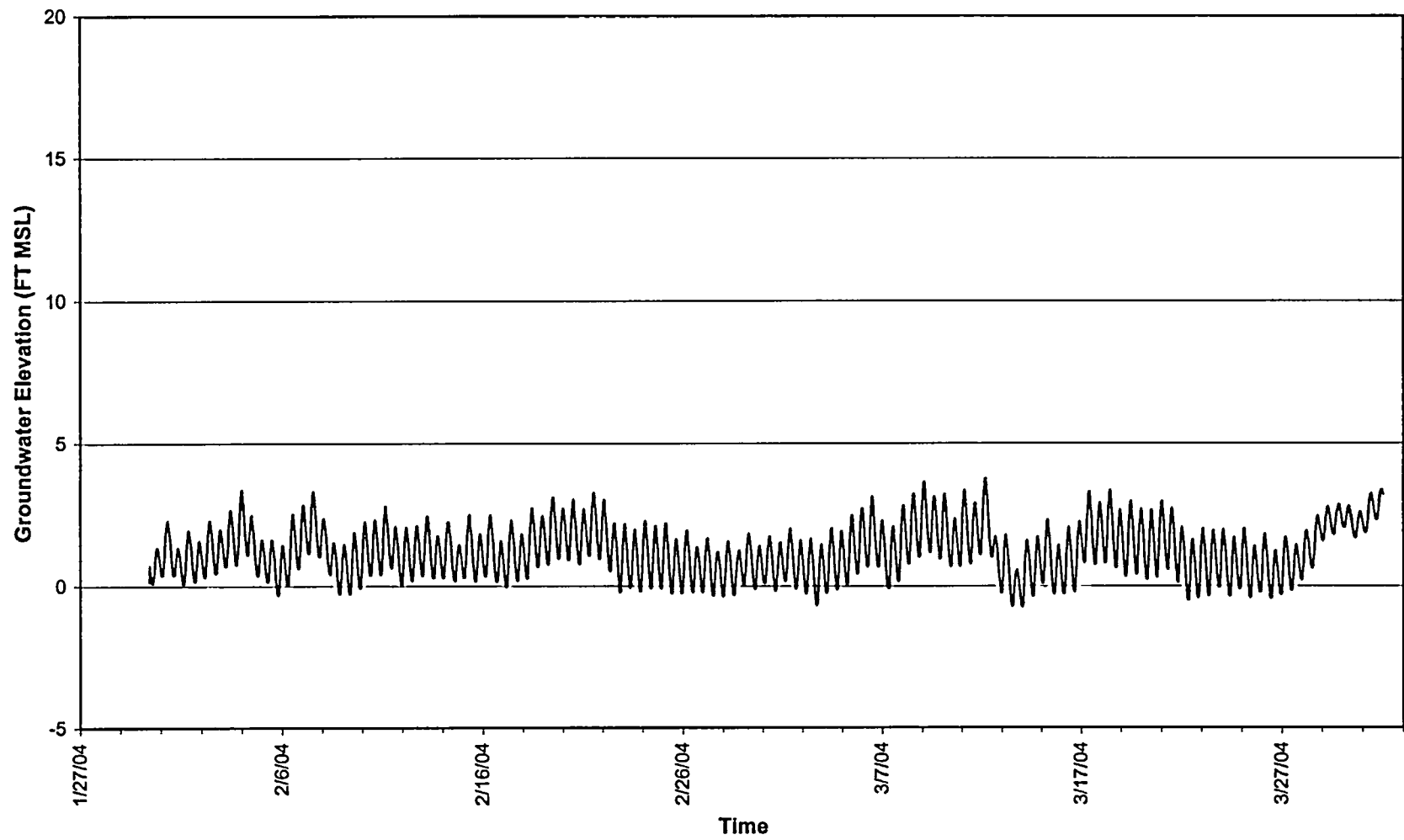
**MW-508S Groundwater Elevation and Daily Rainfall Totals  
1st Quarter**



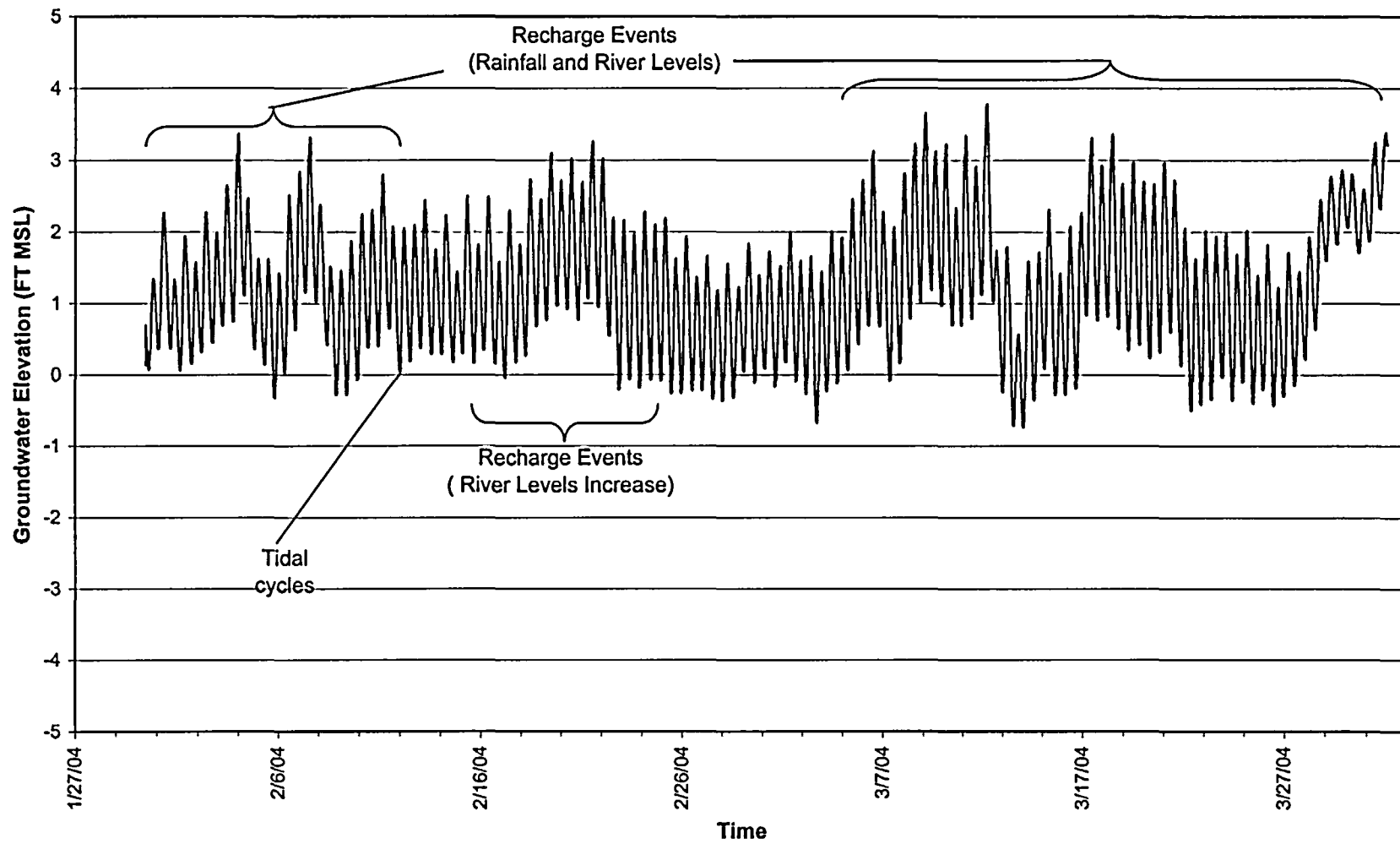
# Groundwater at MW-508S and Temperature 1st Quarter



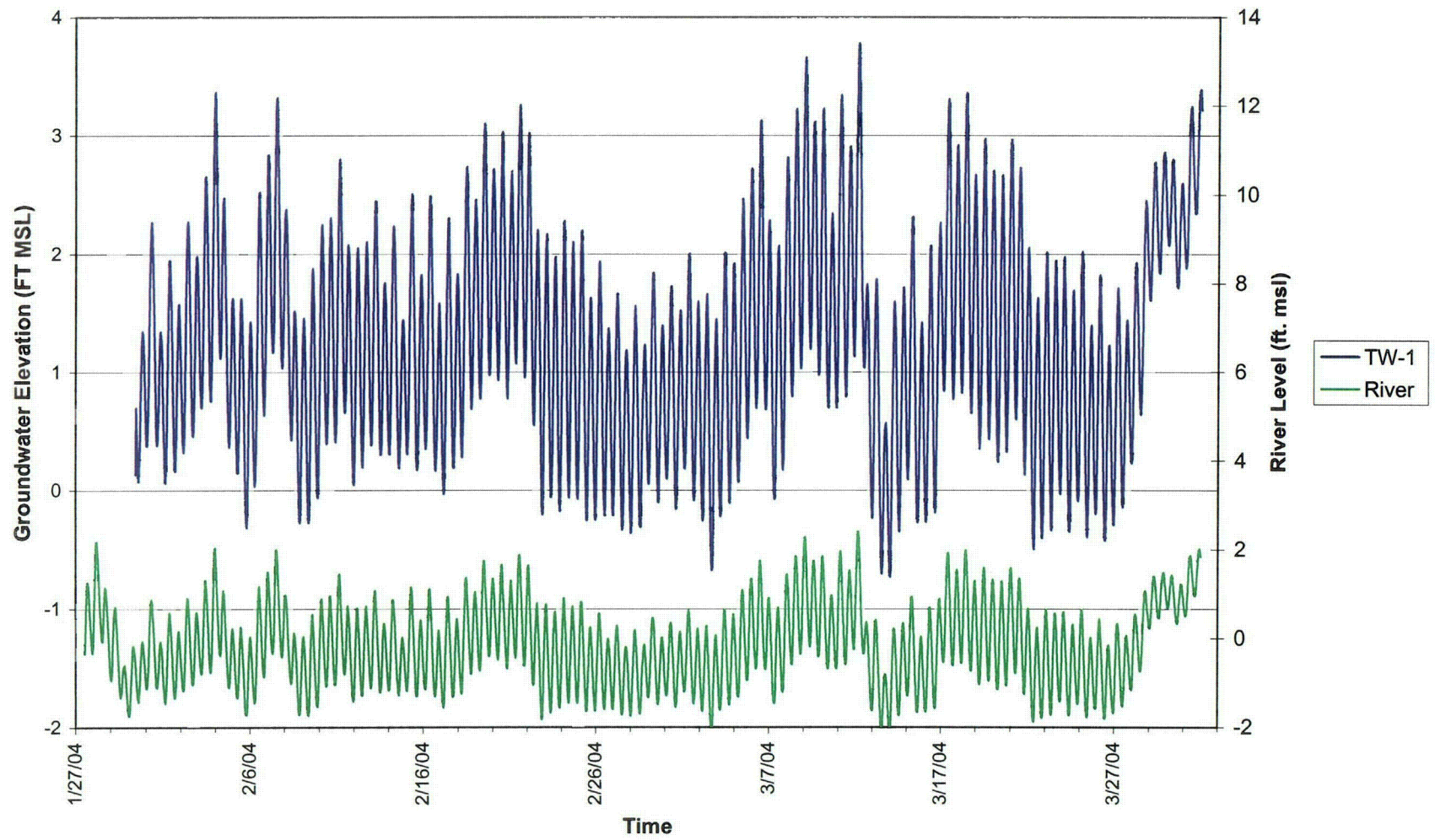
**Groundwater at TW-1  
1st Quarter**



# Groundwater at TW-1 1st Quarter

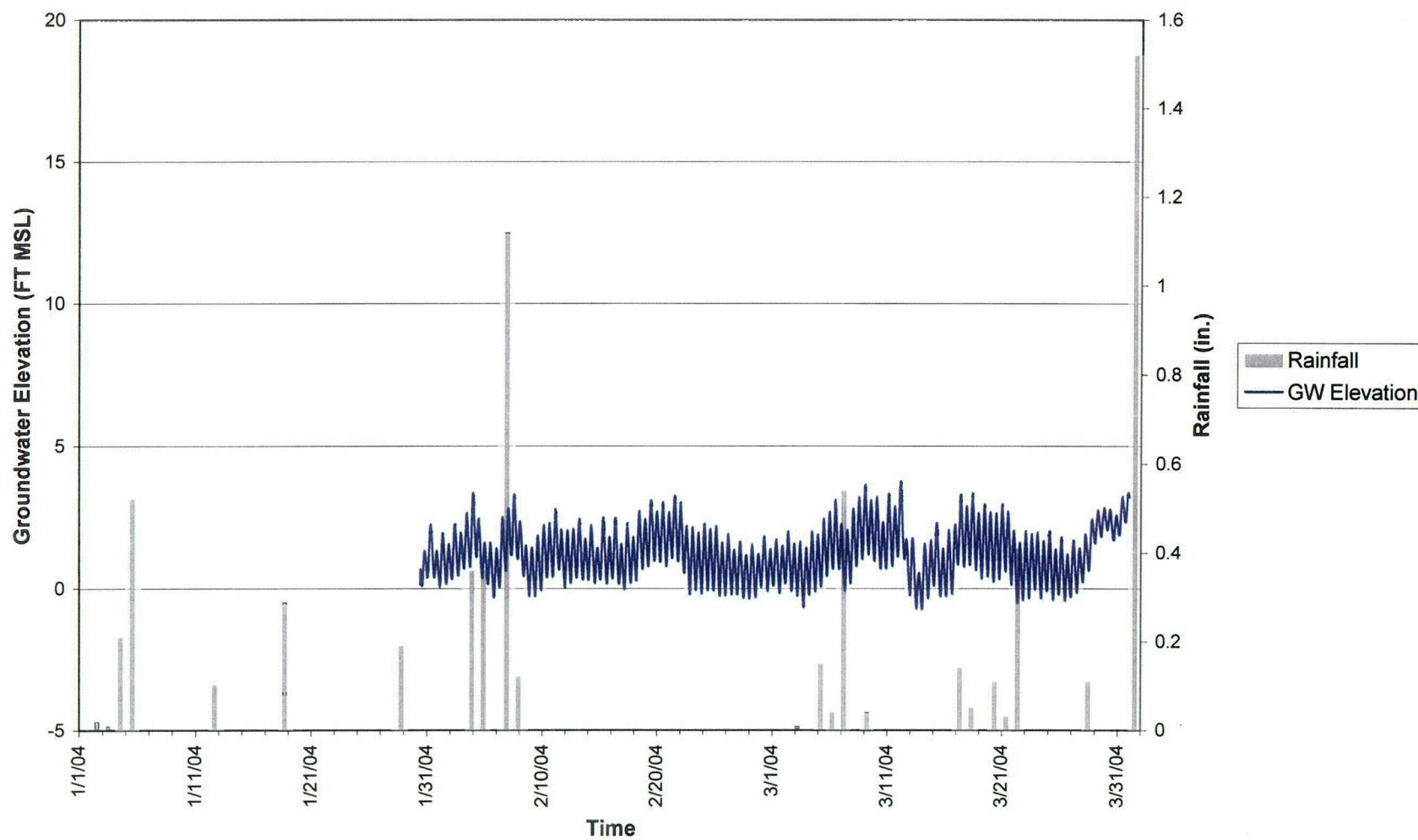


Groundwater at TW-1 and River Levels  
1st Quarter

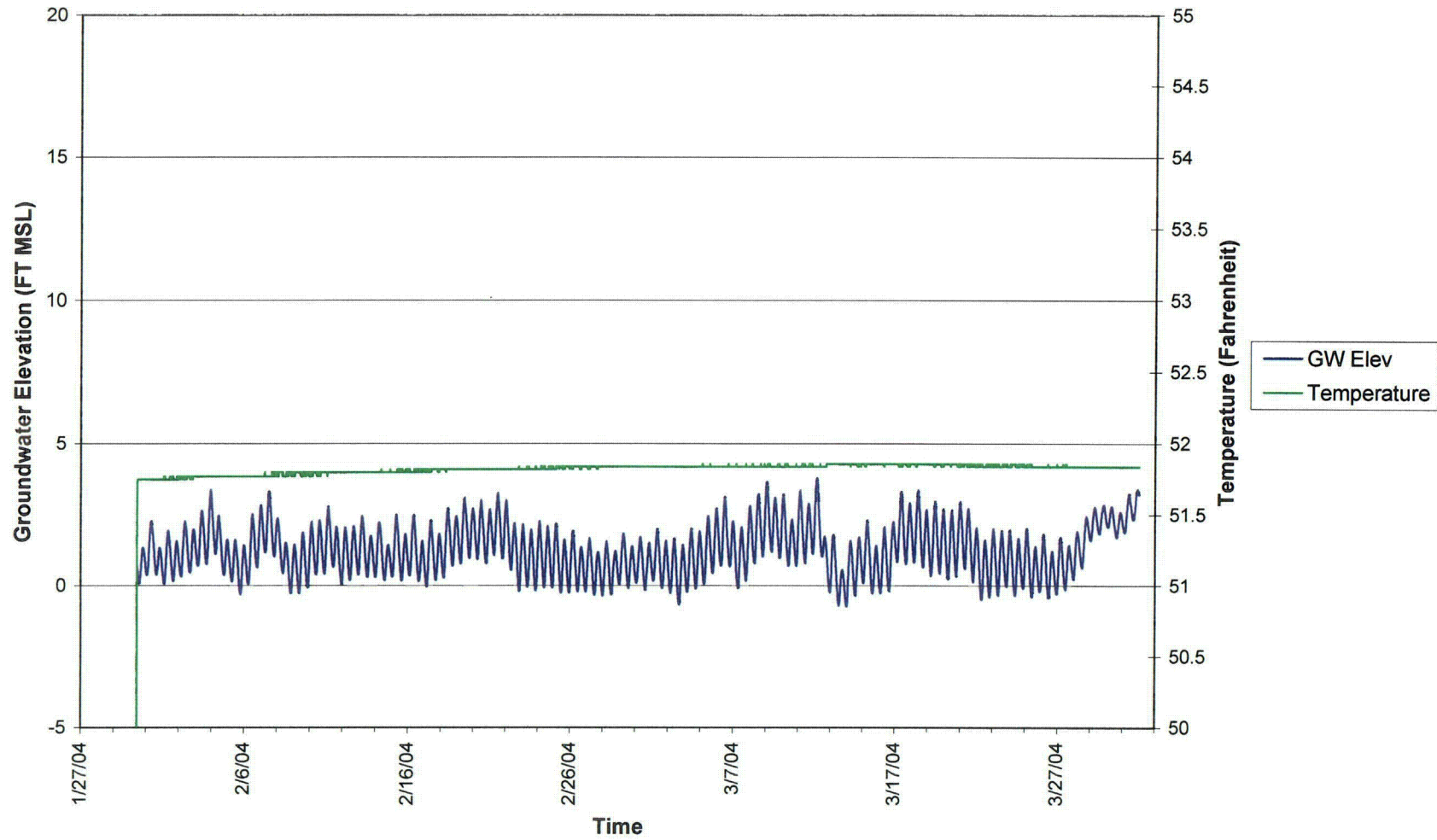




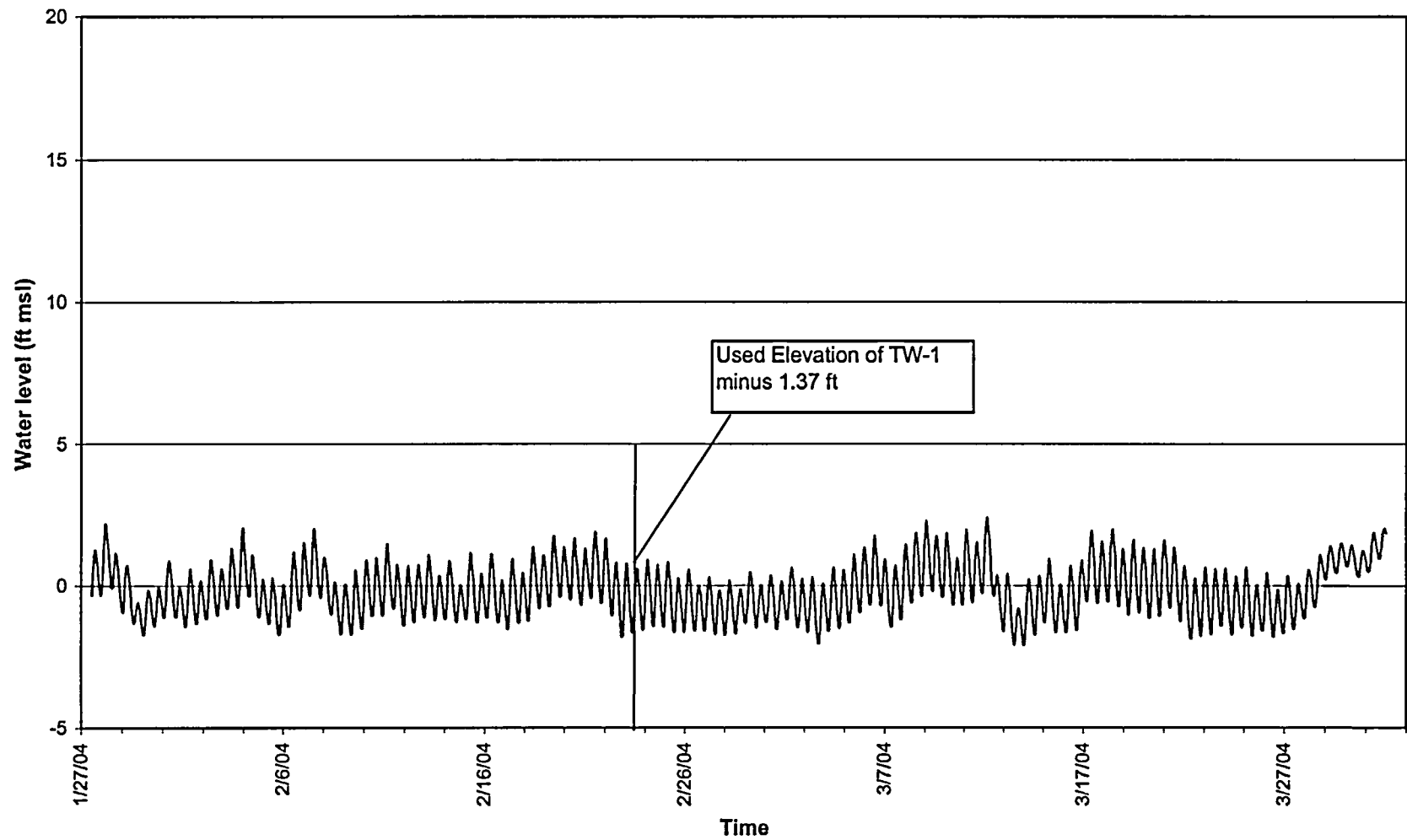
**TW-1 Groundwater Elevation and Daily Rainfall Totals  
1st Quarter**



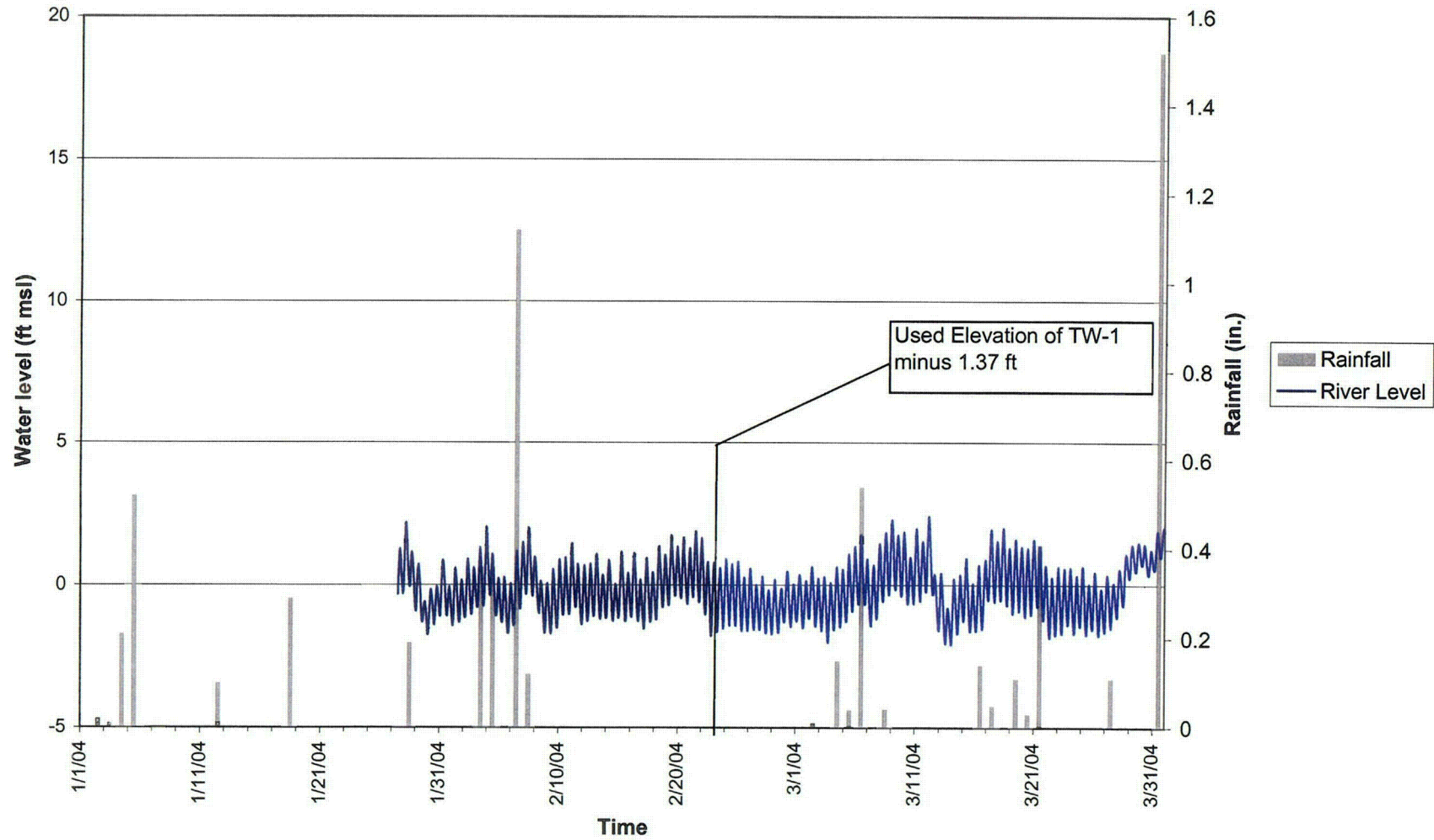
# TW-1 Groundwater Elevation and Temperature 1st Quarter



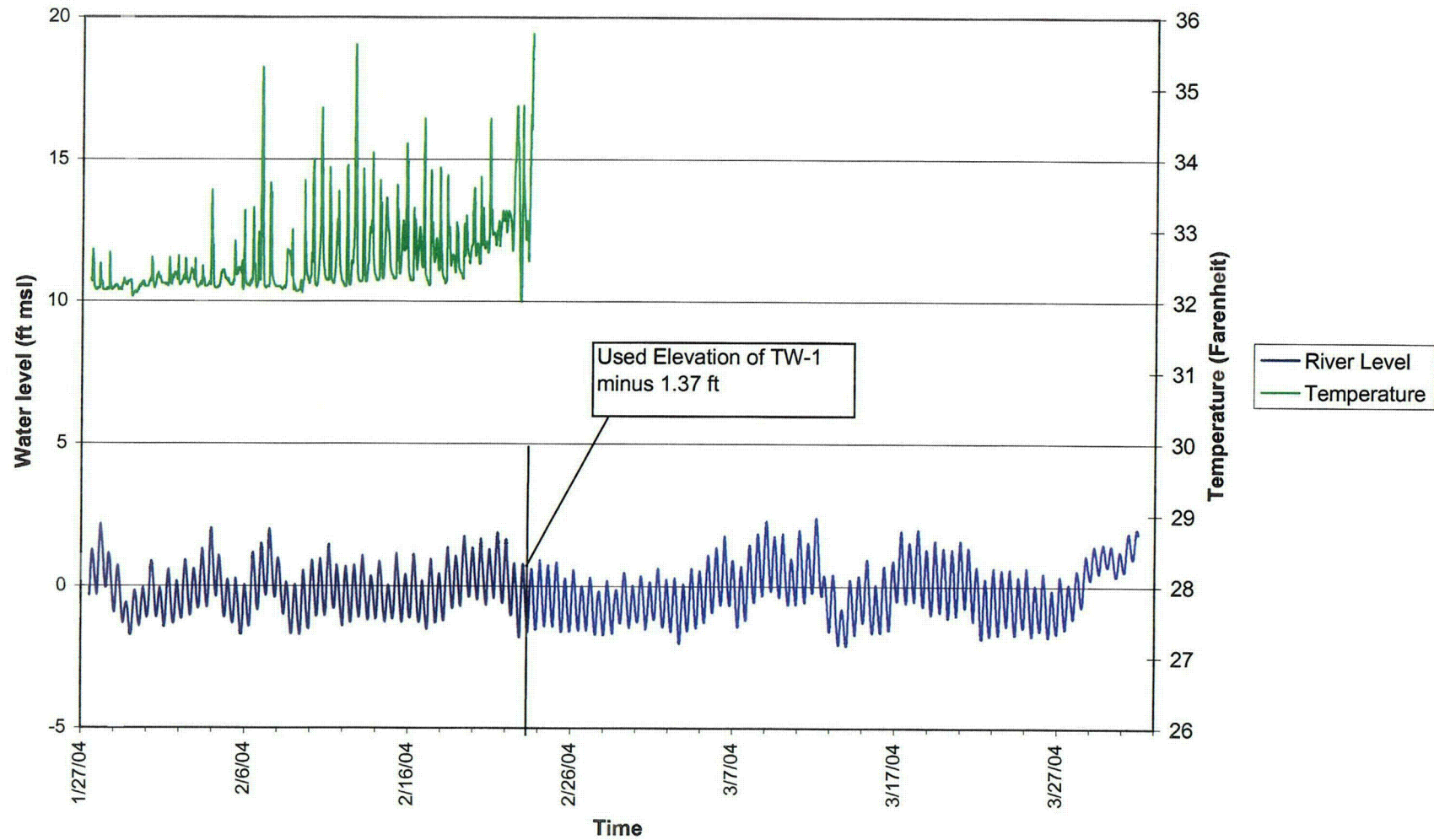
**Connecticut River Elevation at the Boat Dock  
1st Quarter**



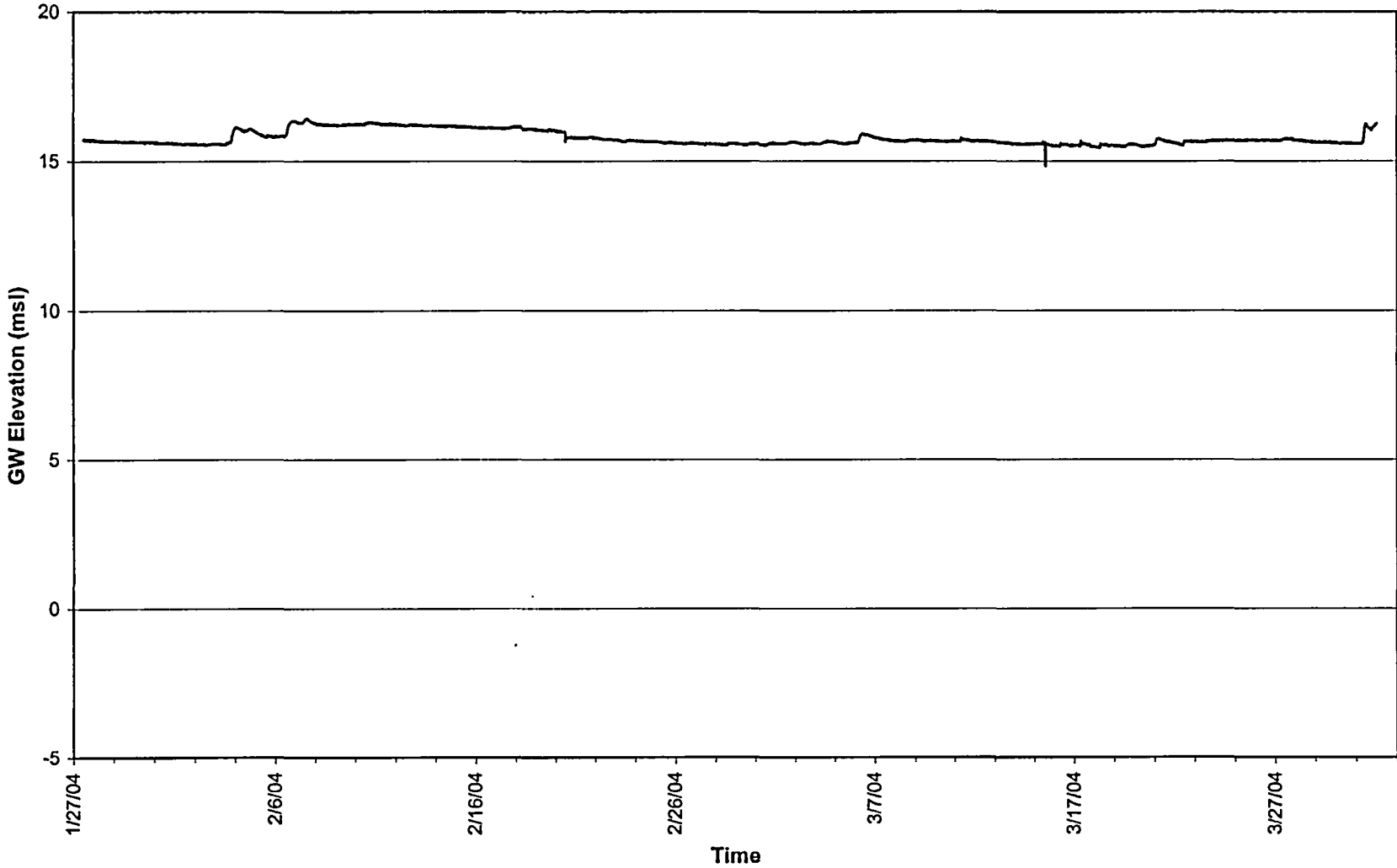
# Connecticut River Elevations and Daily Rainfall Totals 1st Quarter



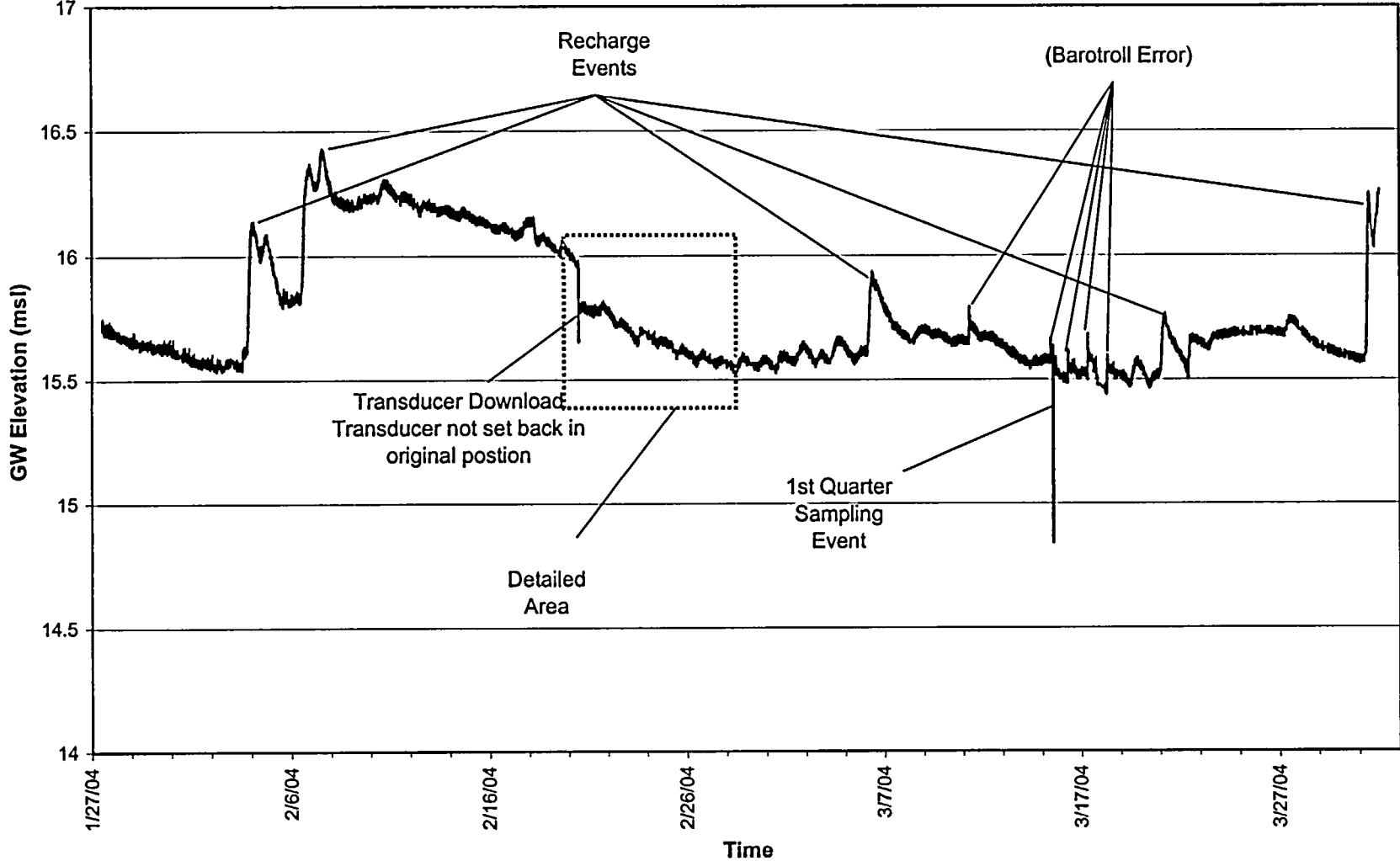
# Connecticut River Elevations and Temperature 1st Quarter



Groundwater Elevation at MW-101S

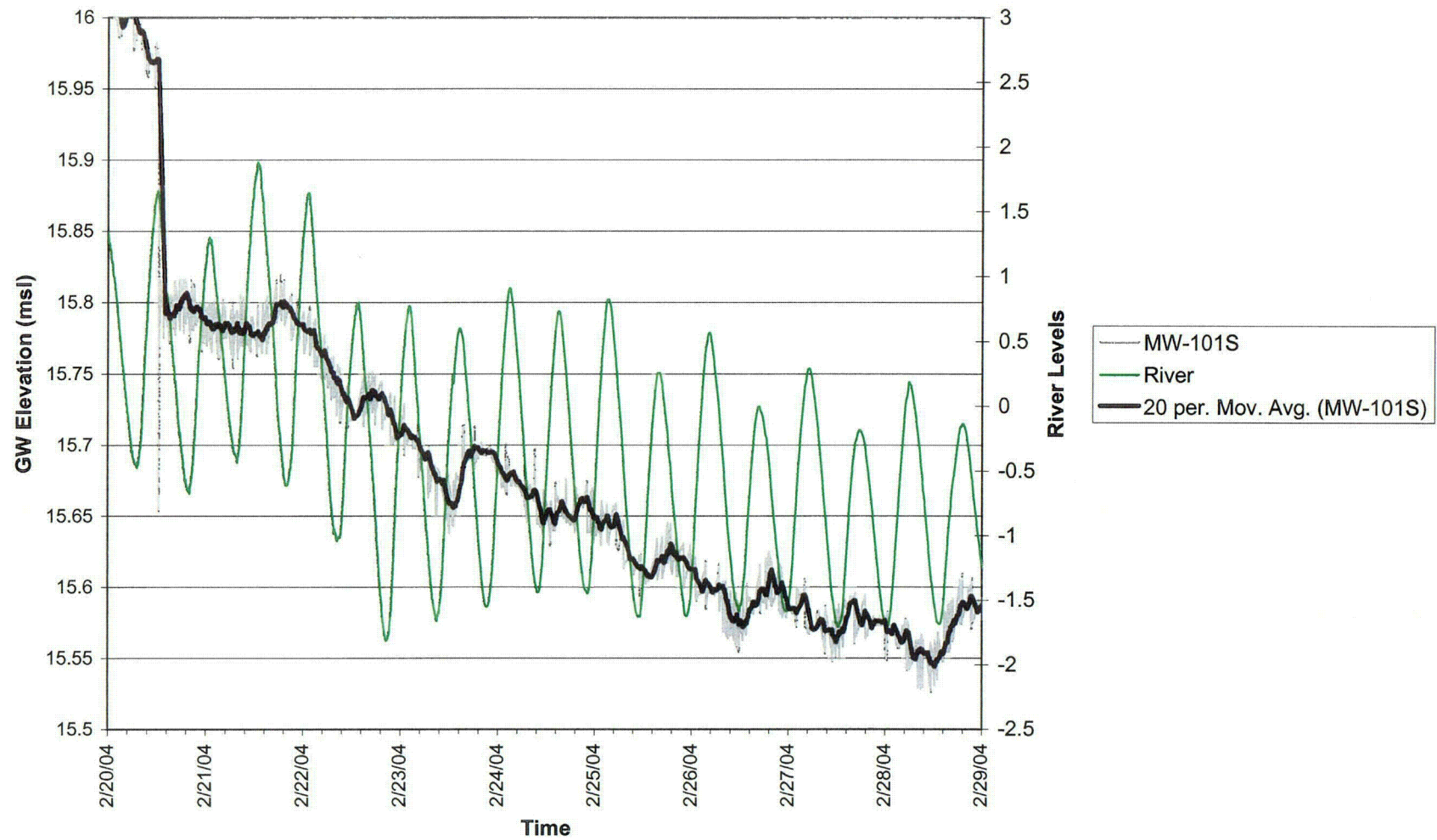


Groundwater Elevation at MW-101S



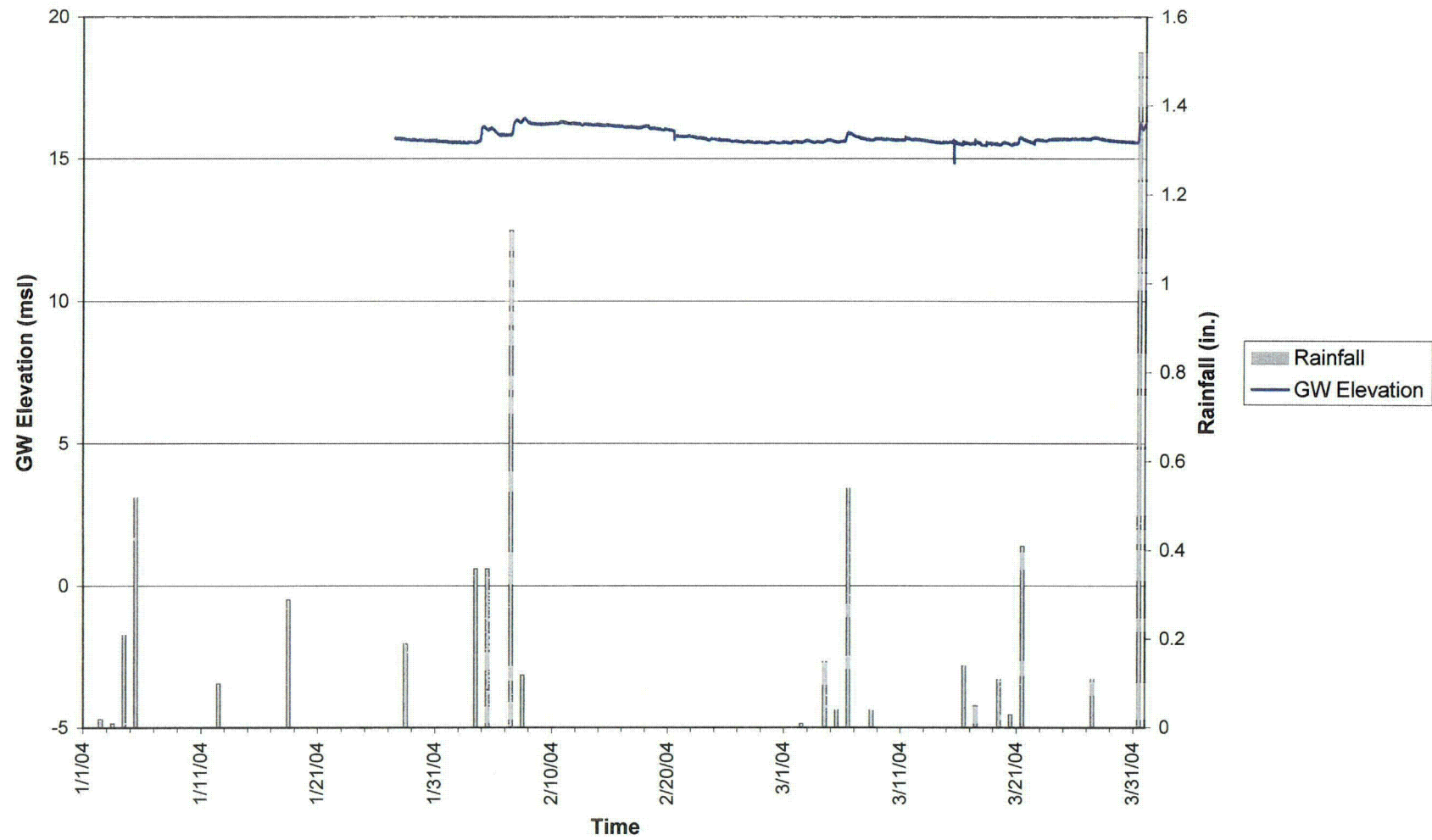


Detailed Area  
Groundwater Elevation at MW-101S and River Levels

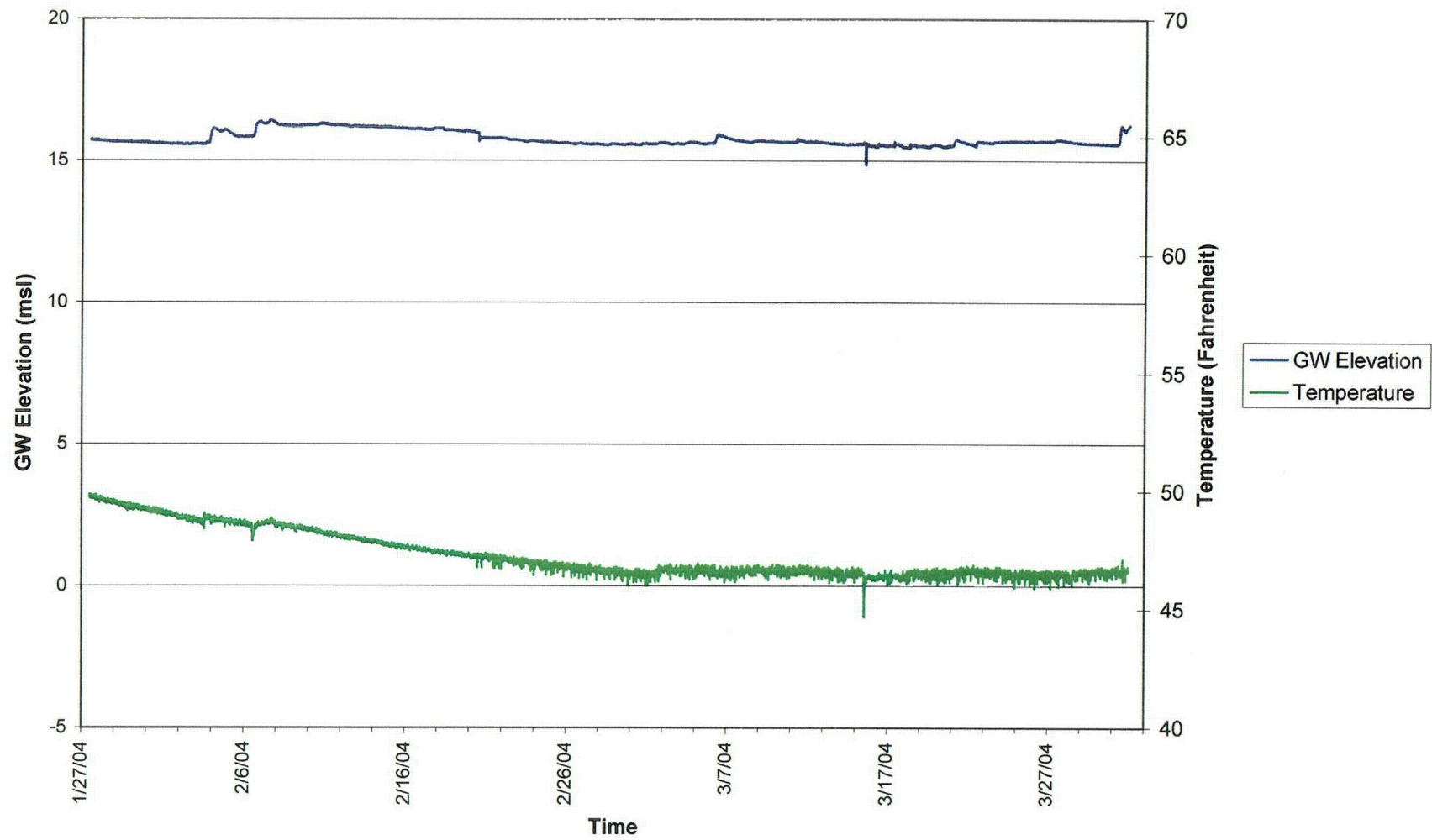




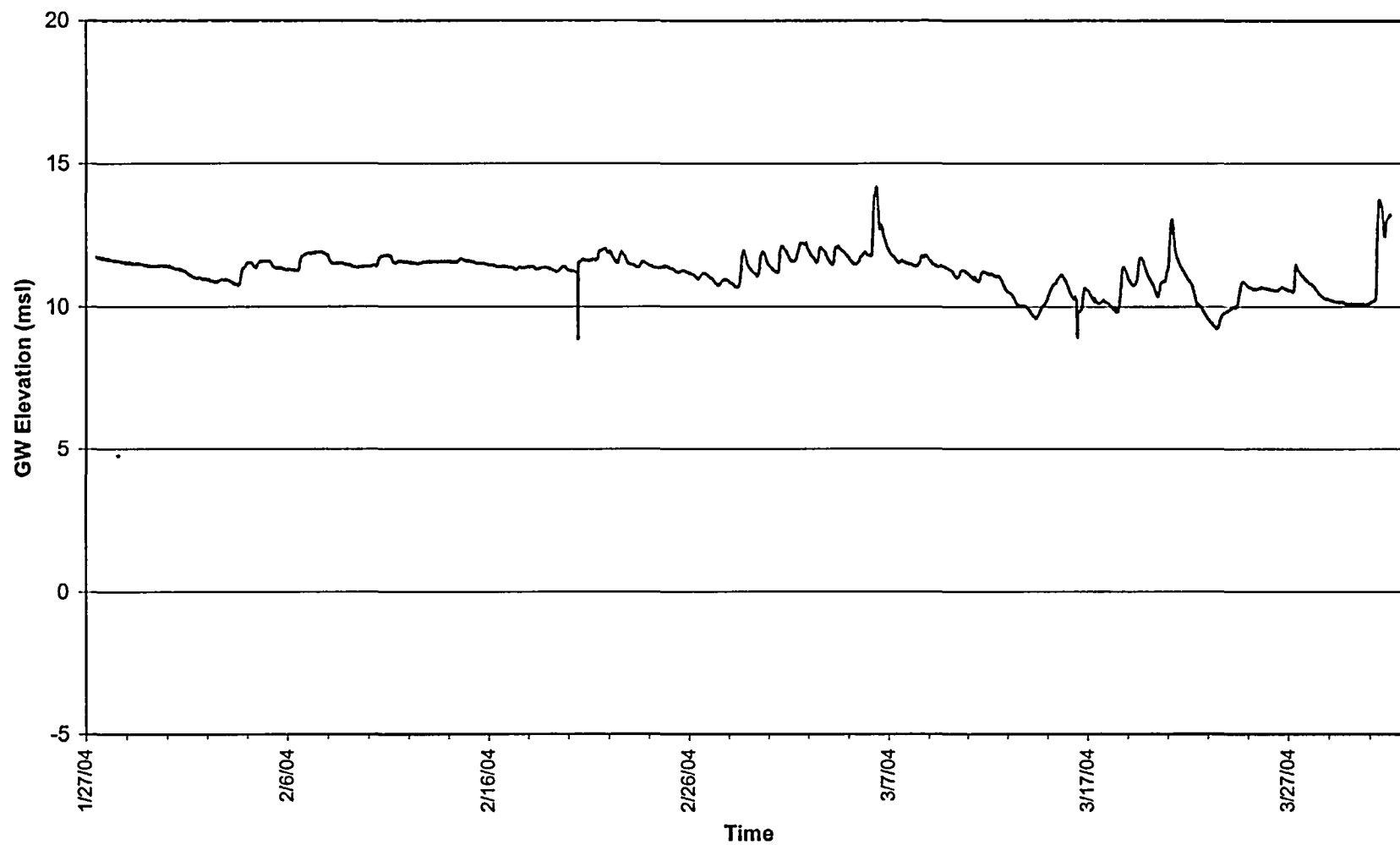
# MW 101S Groundwater Elevation and Daily Rainfall Totals 1st Quarter



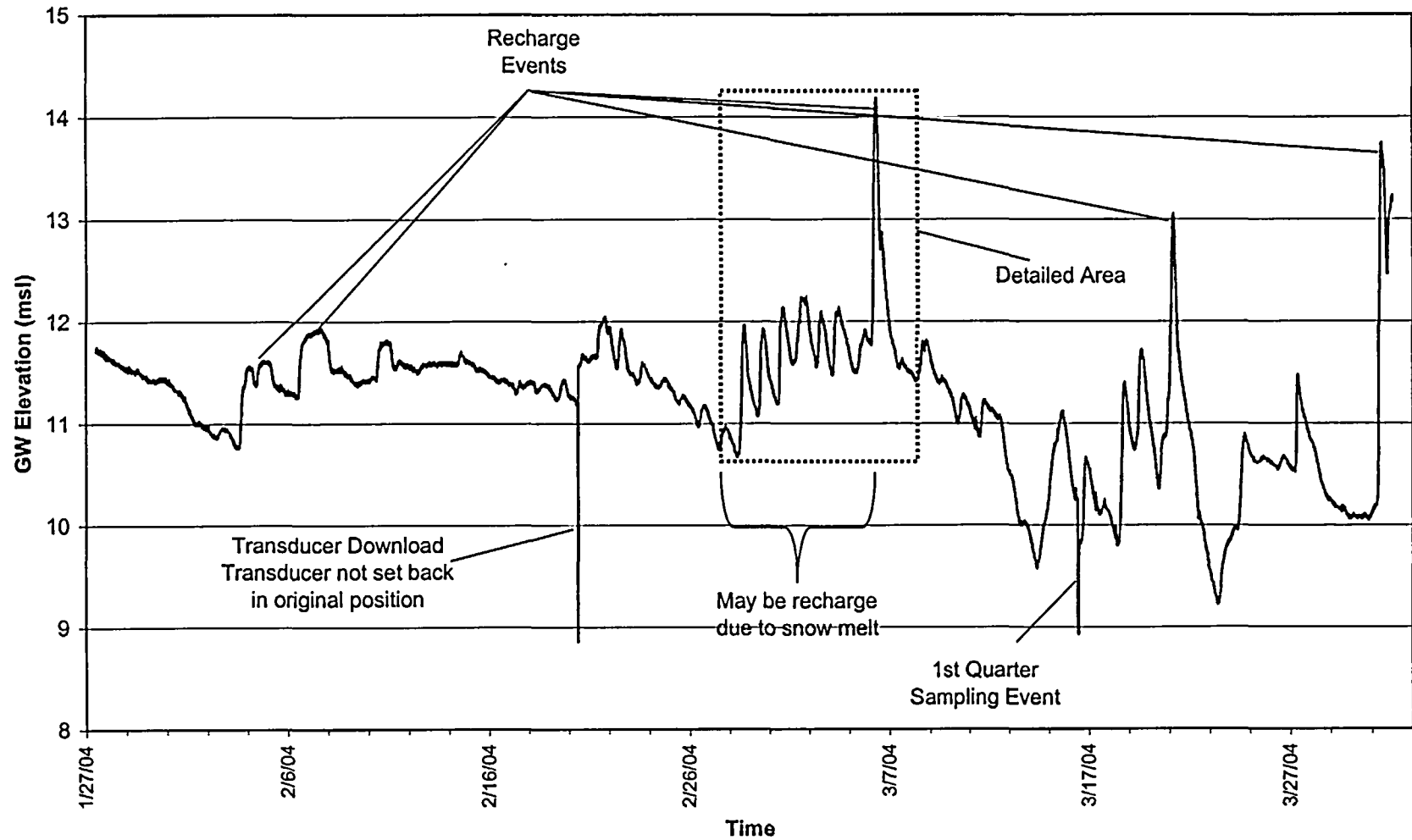
# MW-101S Groundwater Elevation and Temperature 1st Quarter



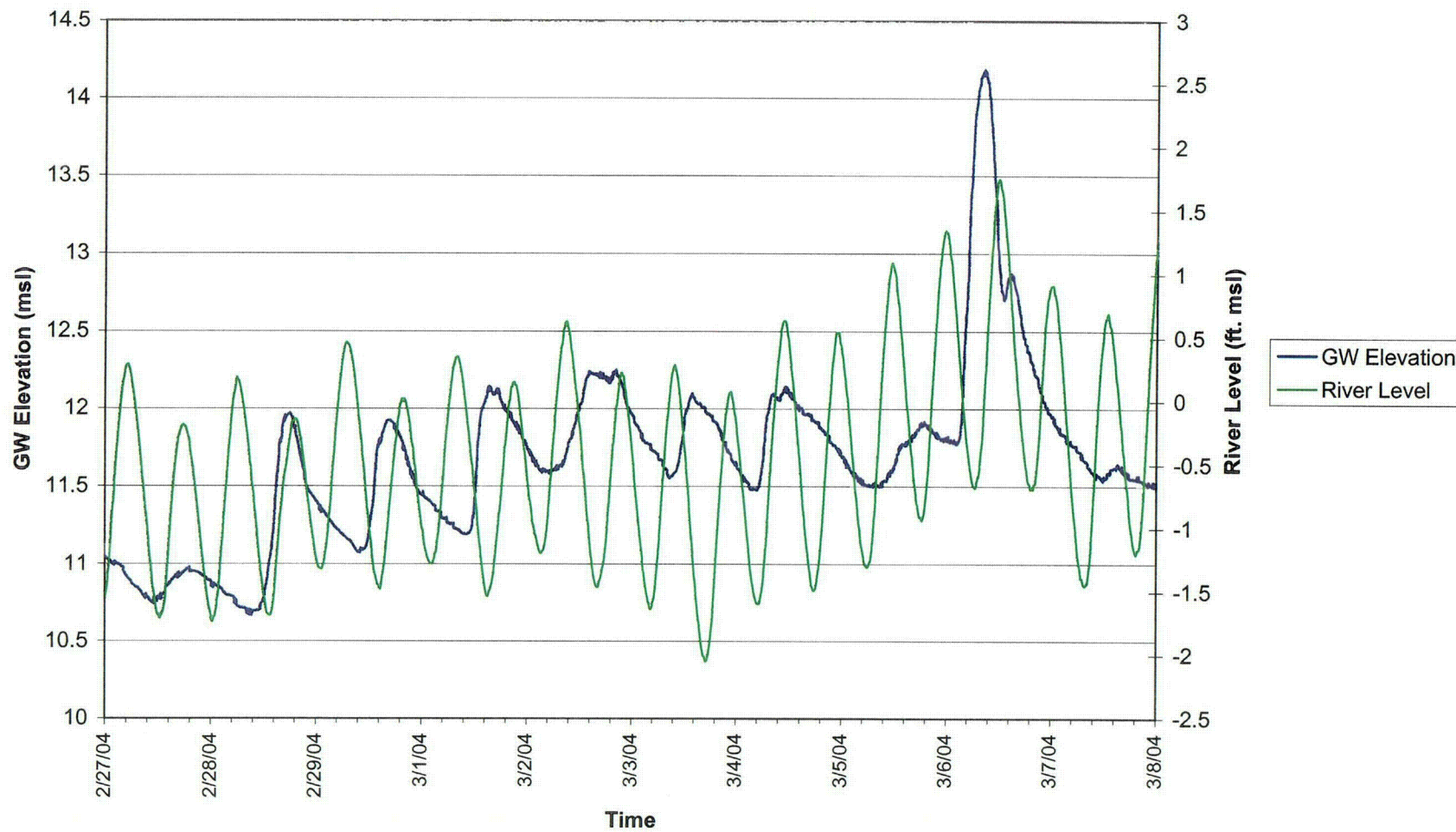
**Groundwater Elevation at MW-102S**  
**1st Quarter**



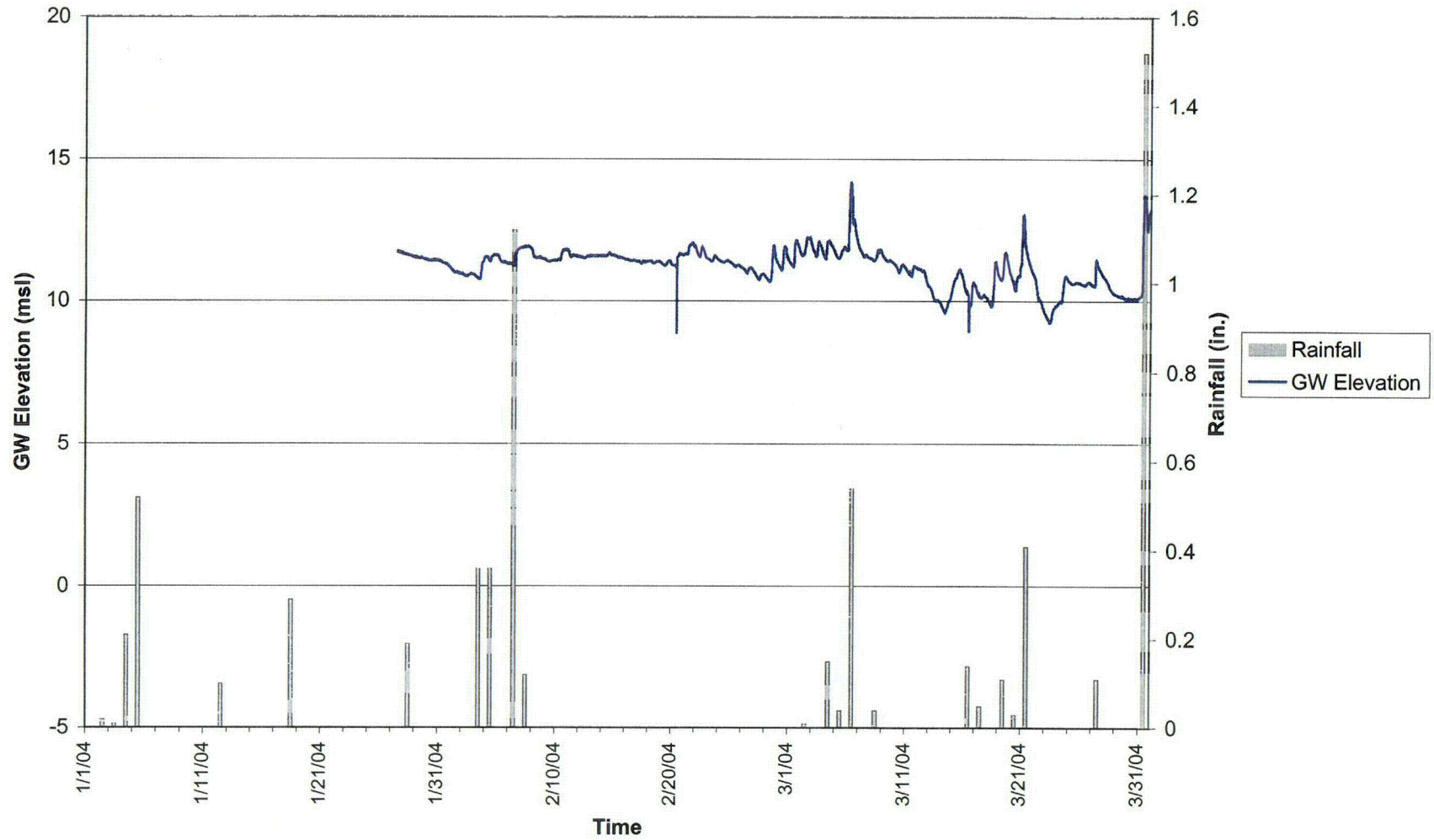
# Groundwater Elevation at MW-102S 1st Quarter



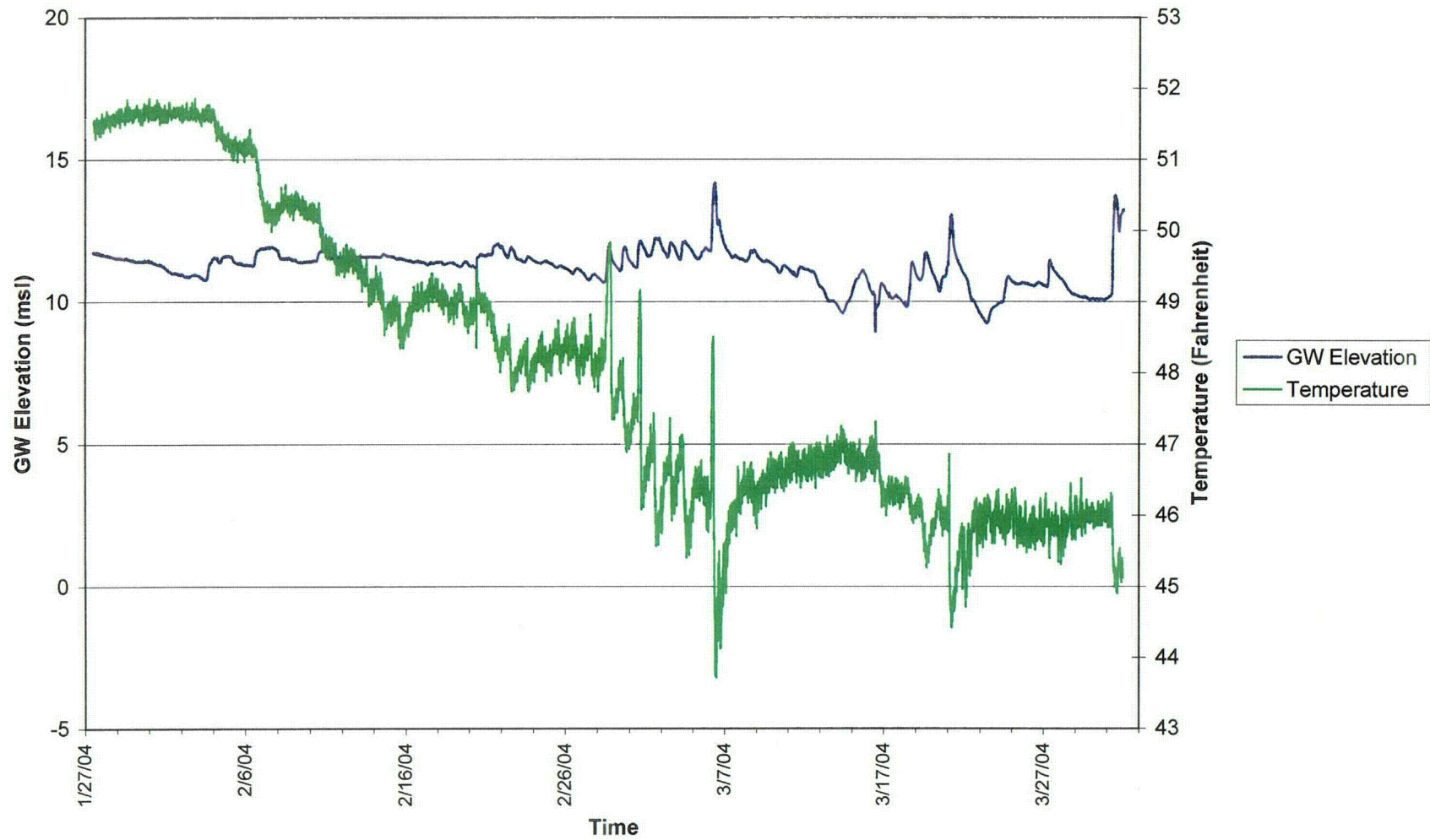
Detailed Area  
Groundwater Elevation at MW-102S  
1st Quarter



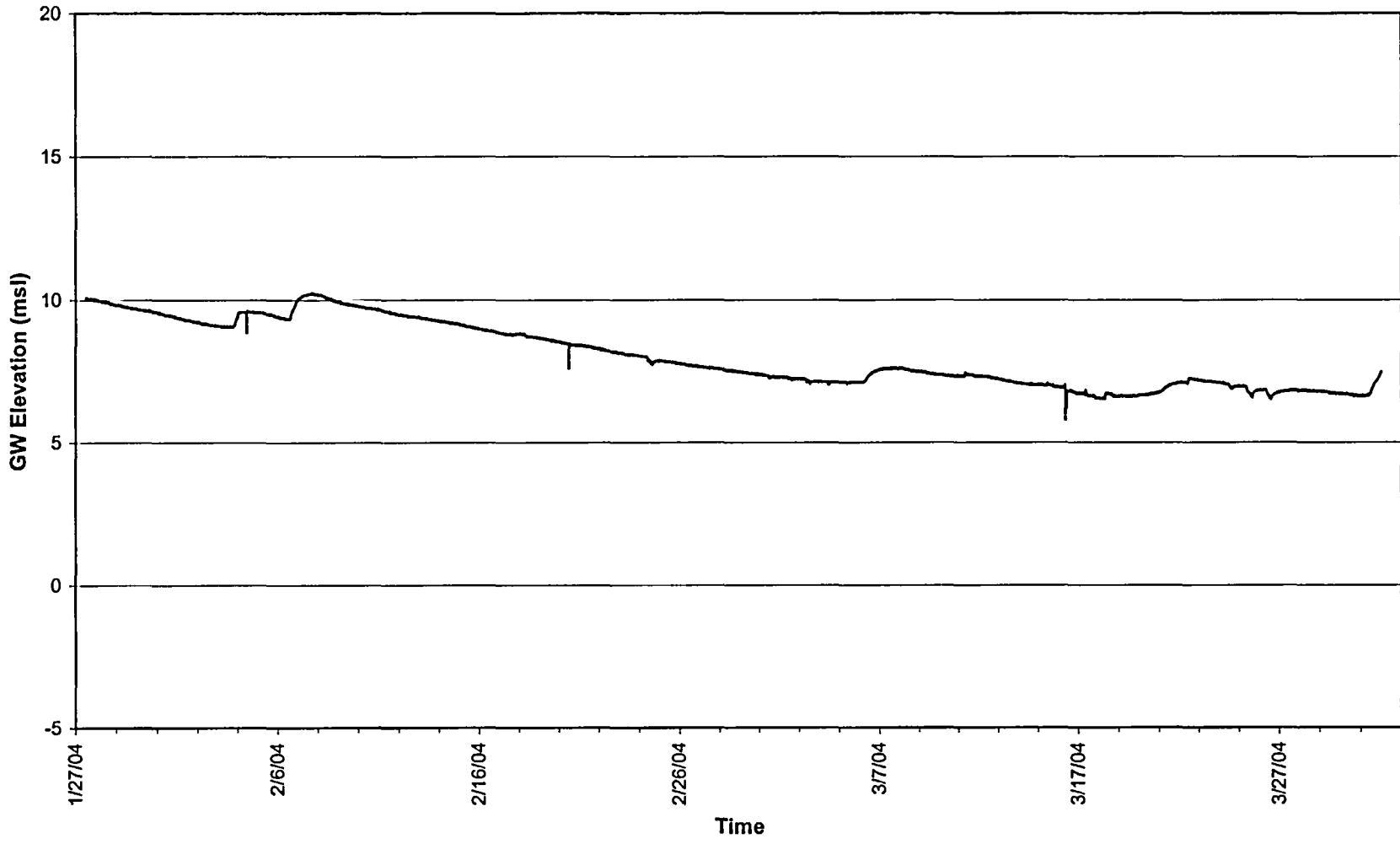
**MW-102S Groundwater Elevation and Daily Rainfall Totals  
1st Quarter**



MW-102S Groundwater Elevation and Temperature  
1st Quarter

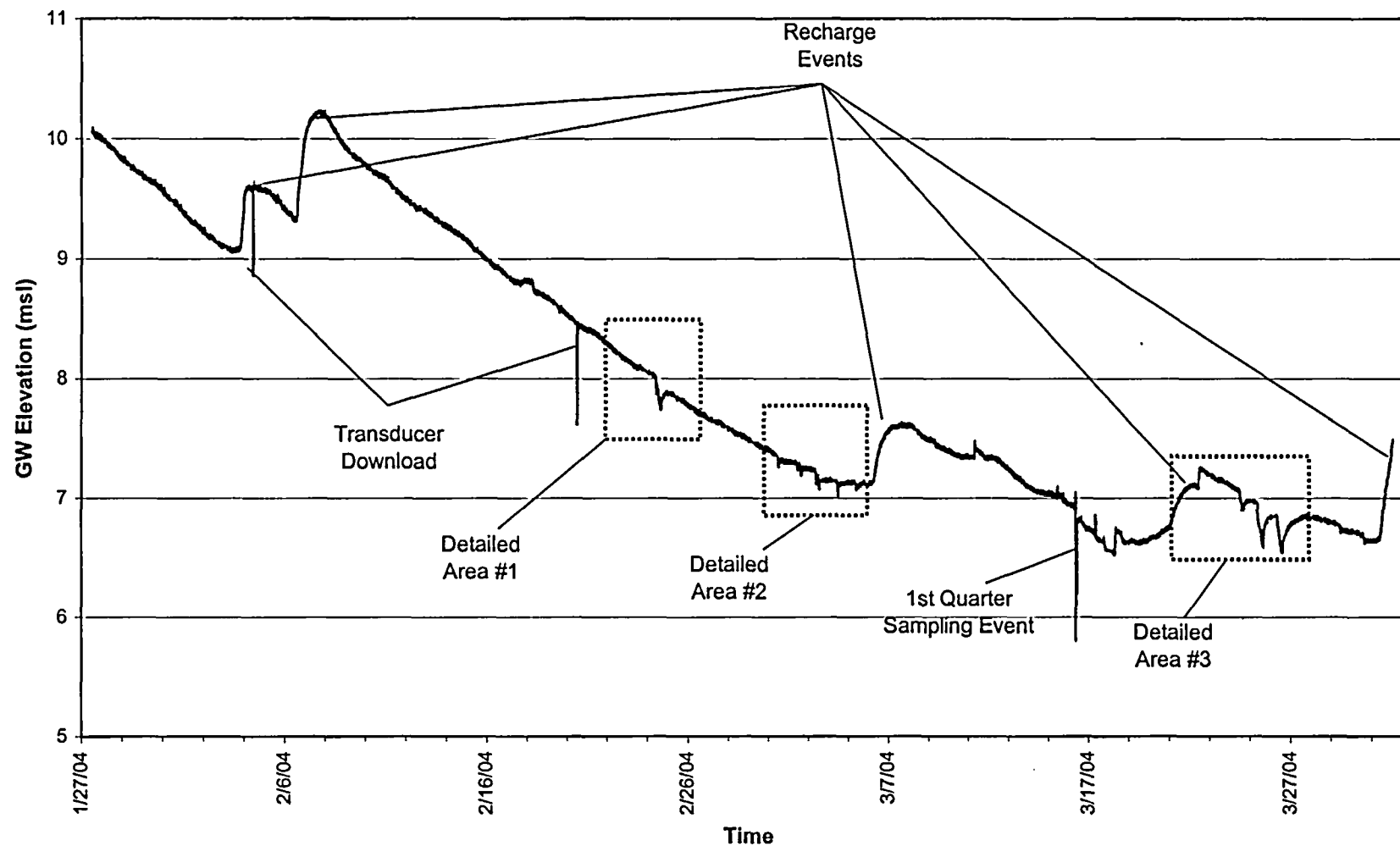


Groundwater Elevation at MW-103S  
1st Quarter

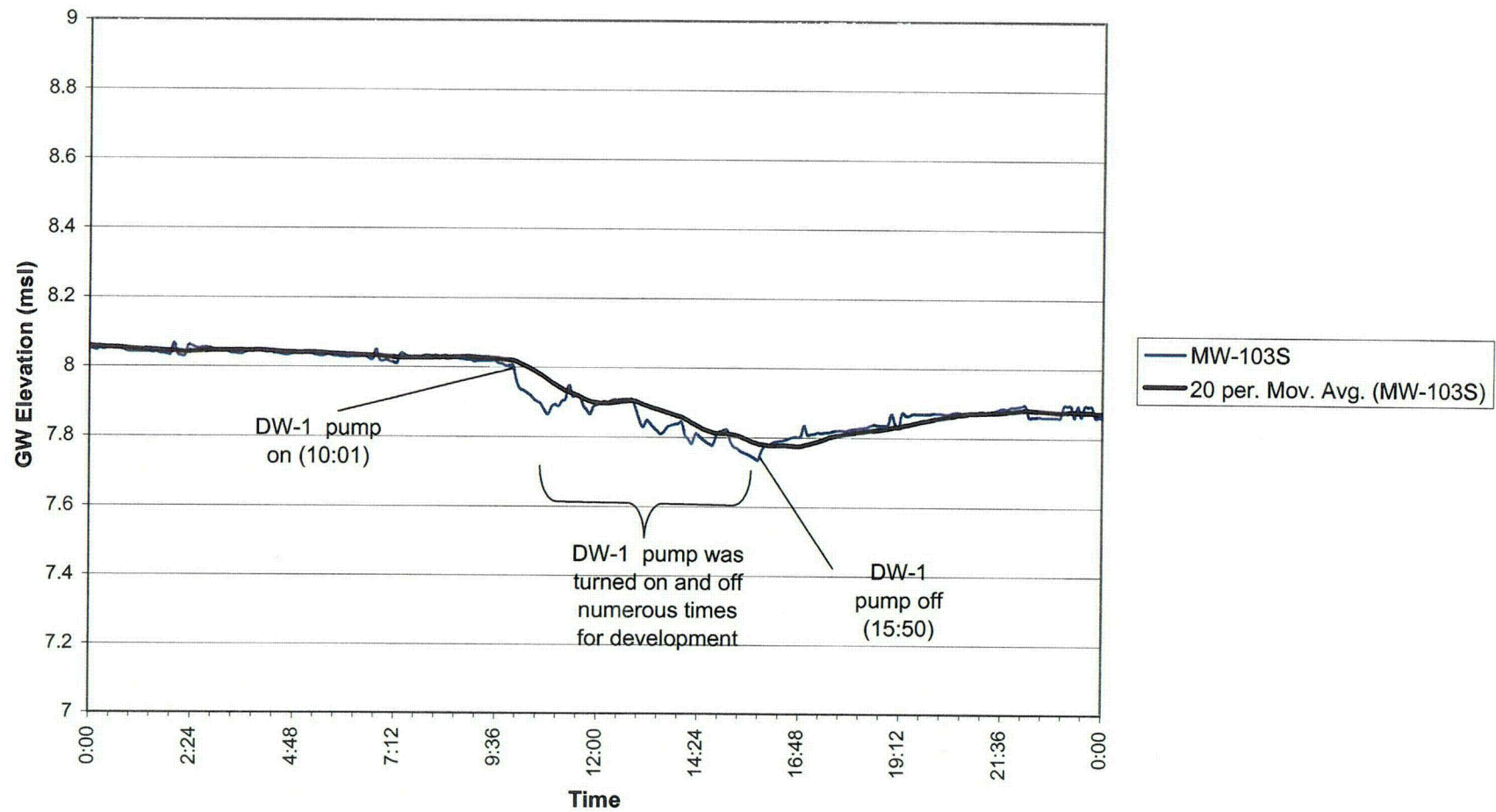




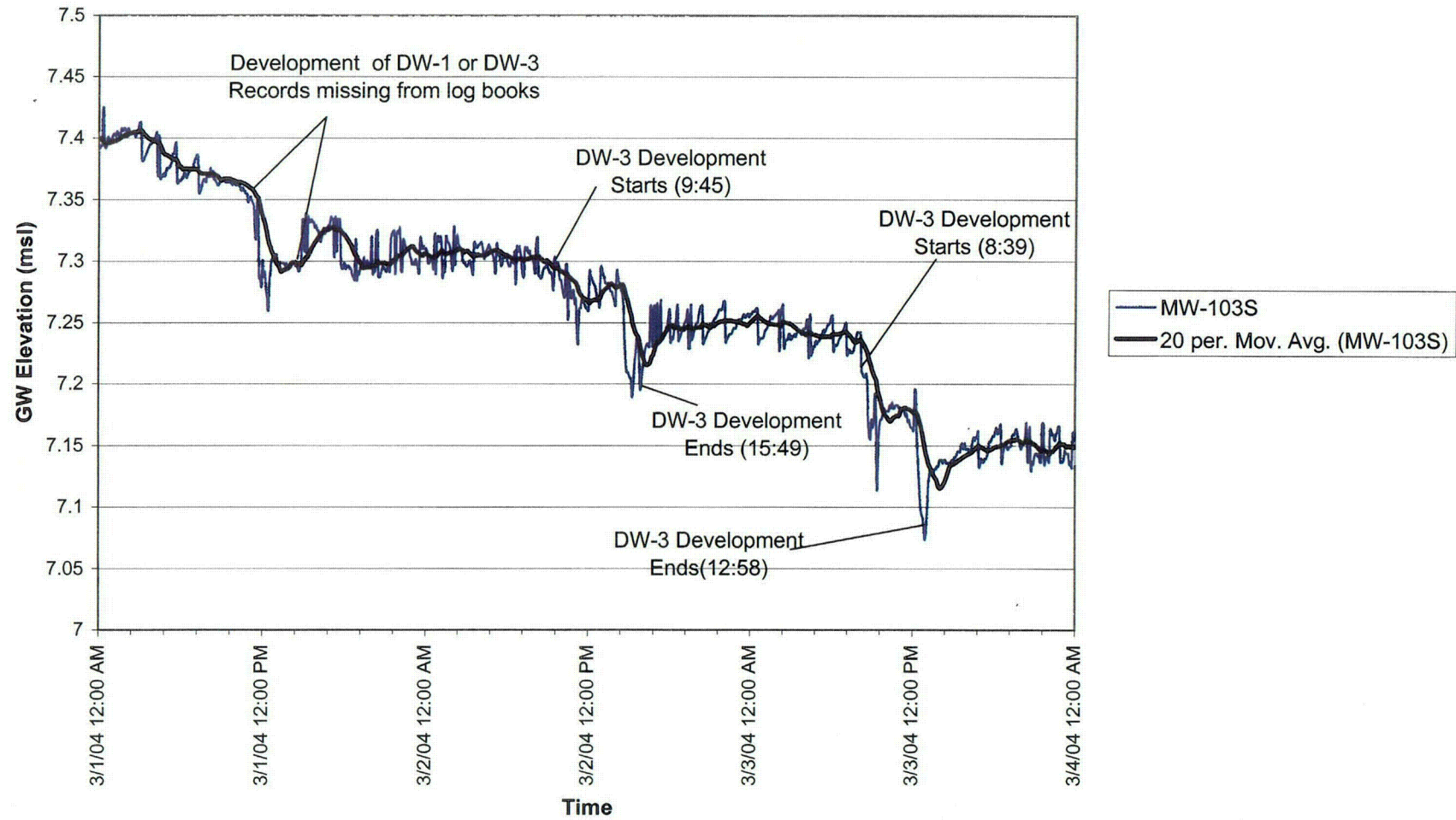
# Groundwater Elevation at MW-103S 1st Quarter



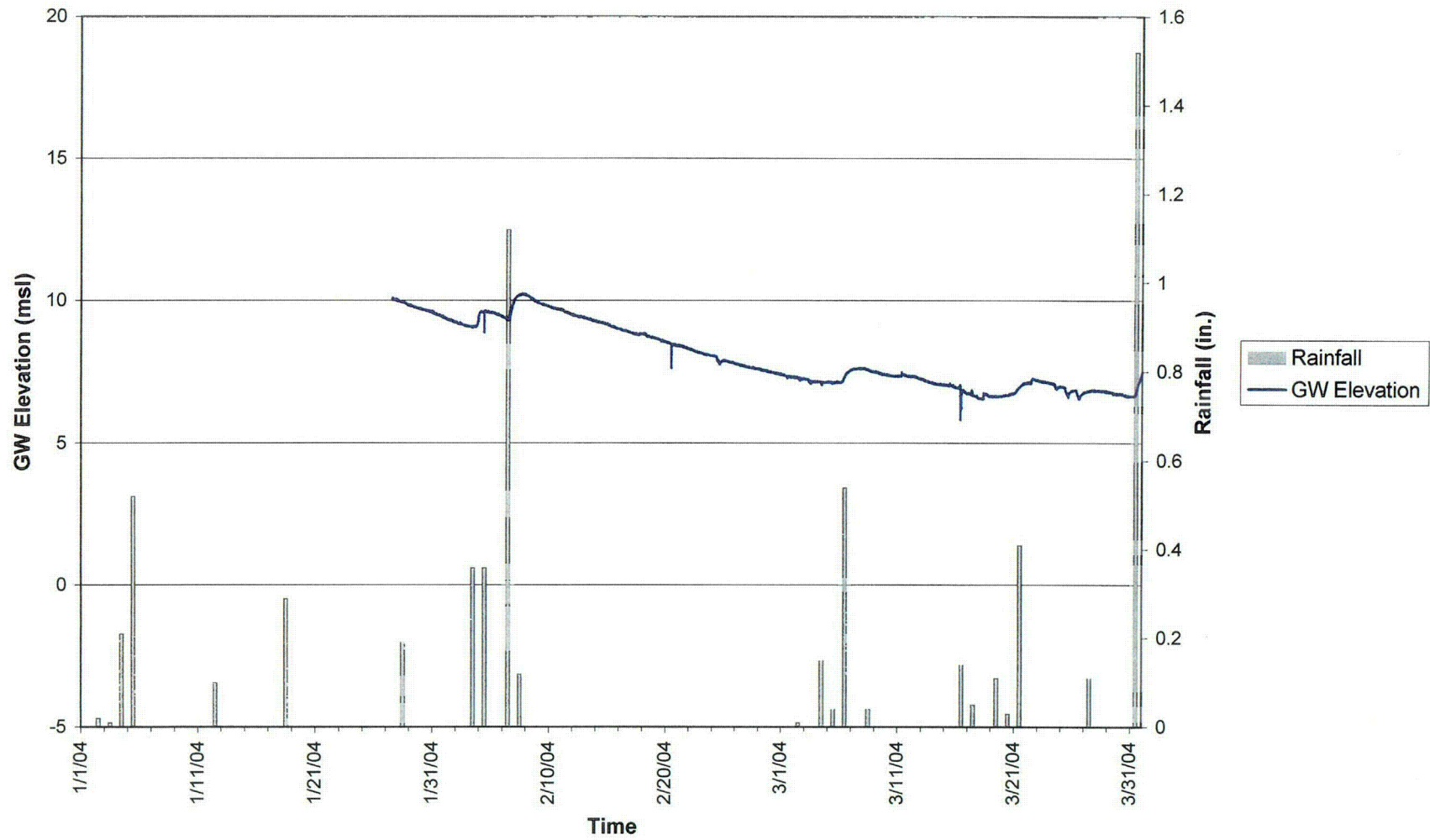
Detailed Area #1  
Groundwater Elevation at MW-103S During Development of DW-1  
2/24/04  
1st Quarter



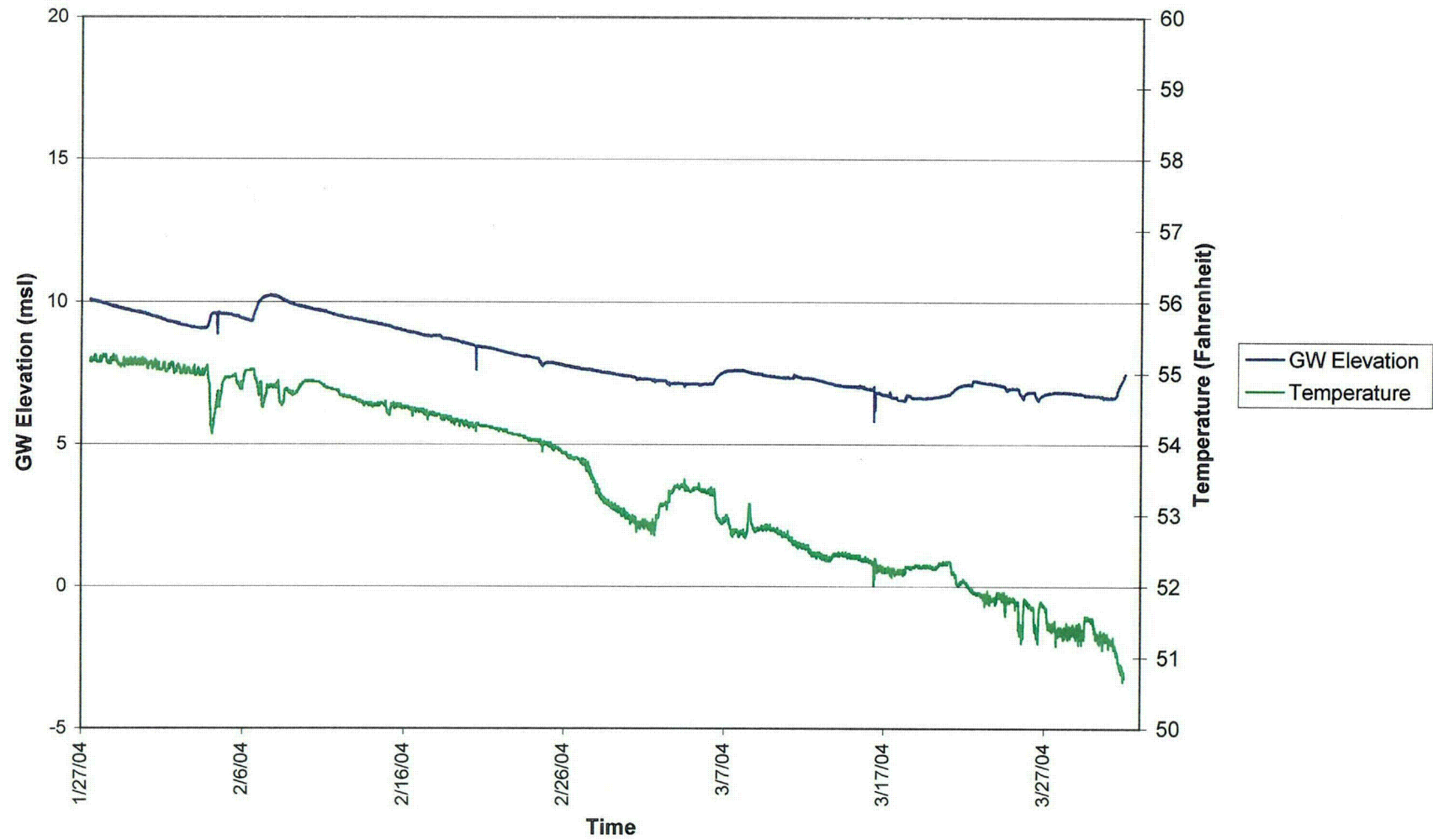
**Detailed Area #2**  
**Groundwater Elevation at MW-103S During Development of DW-3**  
**1st Quarter**



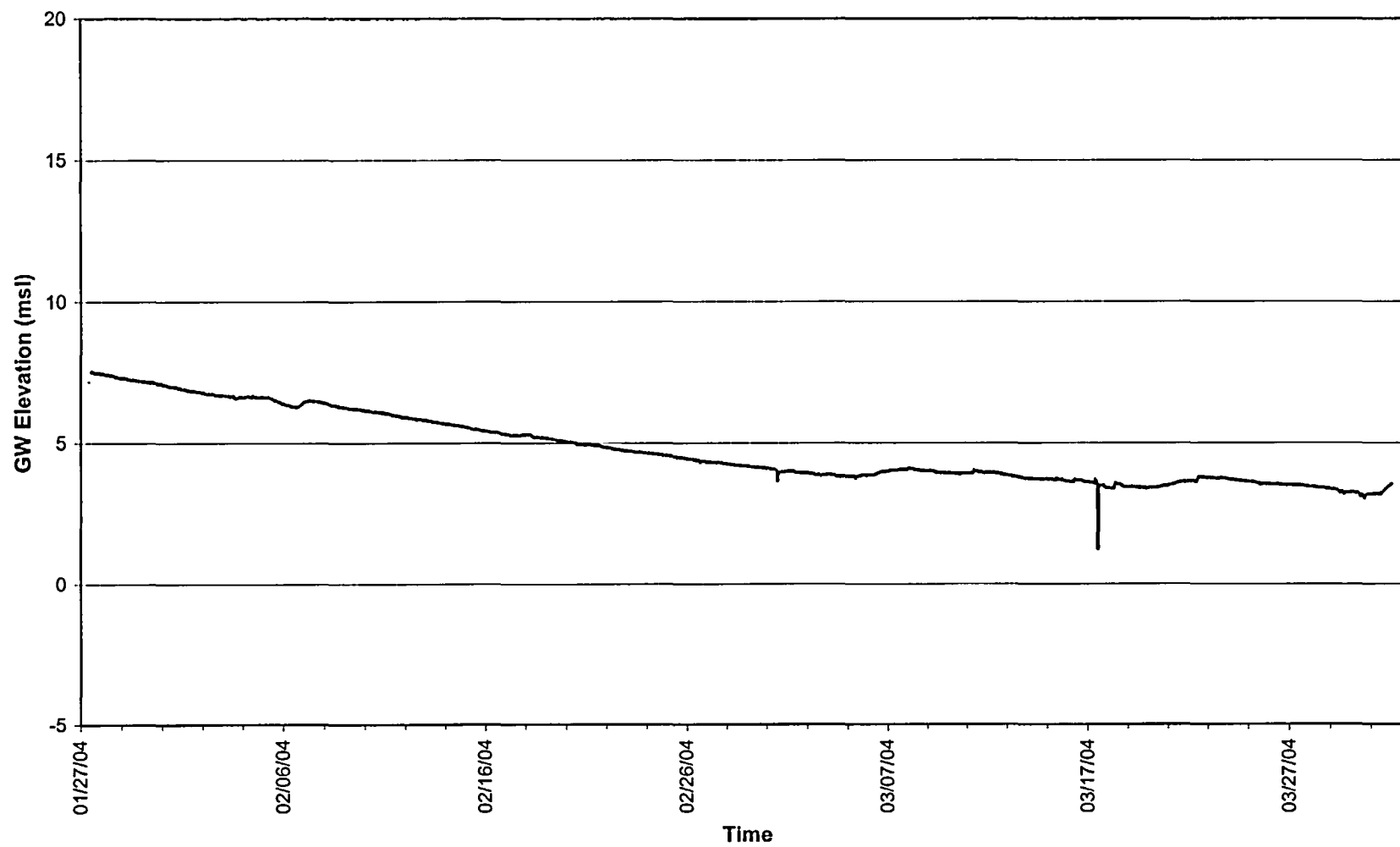
# MW-103S Groundwater Elevation and Daily Rainfall Totals 1st Quarter



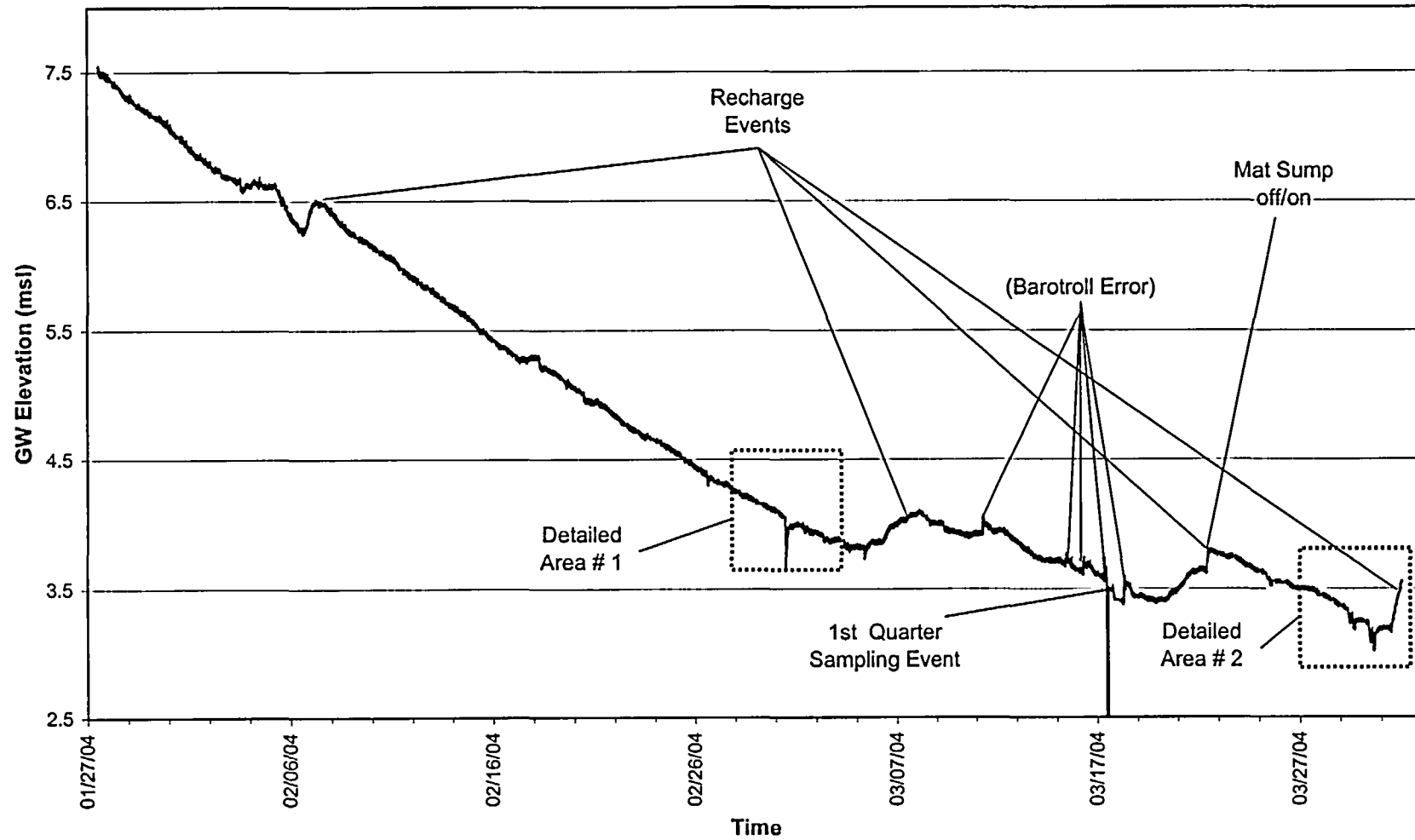
# MW-103S Groundwater Elevation and Temperature 1st Quarter



Groundwater Elevation at MW-106S  
1st Quarter



**Groundwater Elevation at MW-106S**  
**1st Quarter**

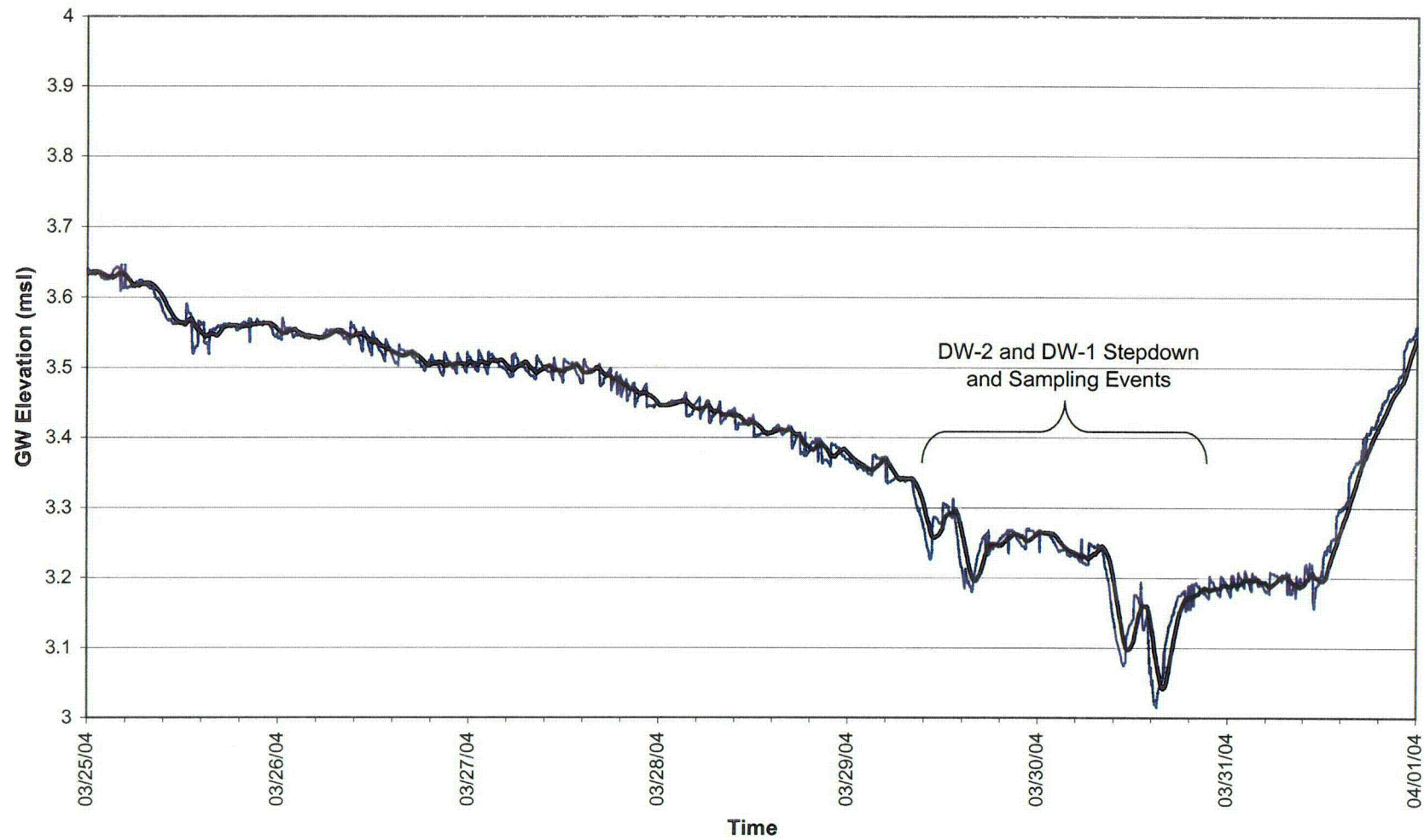


**Detailed Area #1**  
**Groundwater Elevation at MW-106S**  
**1st Quarter**

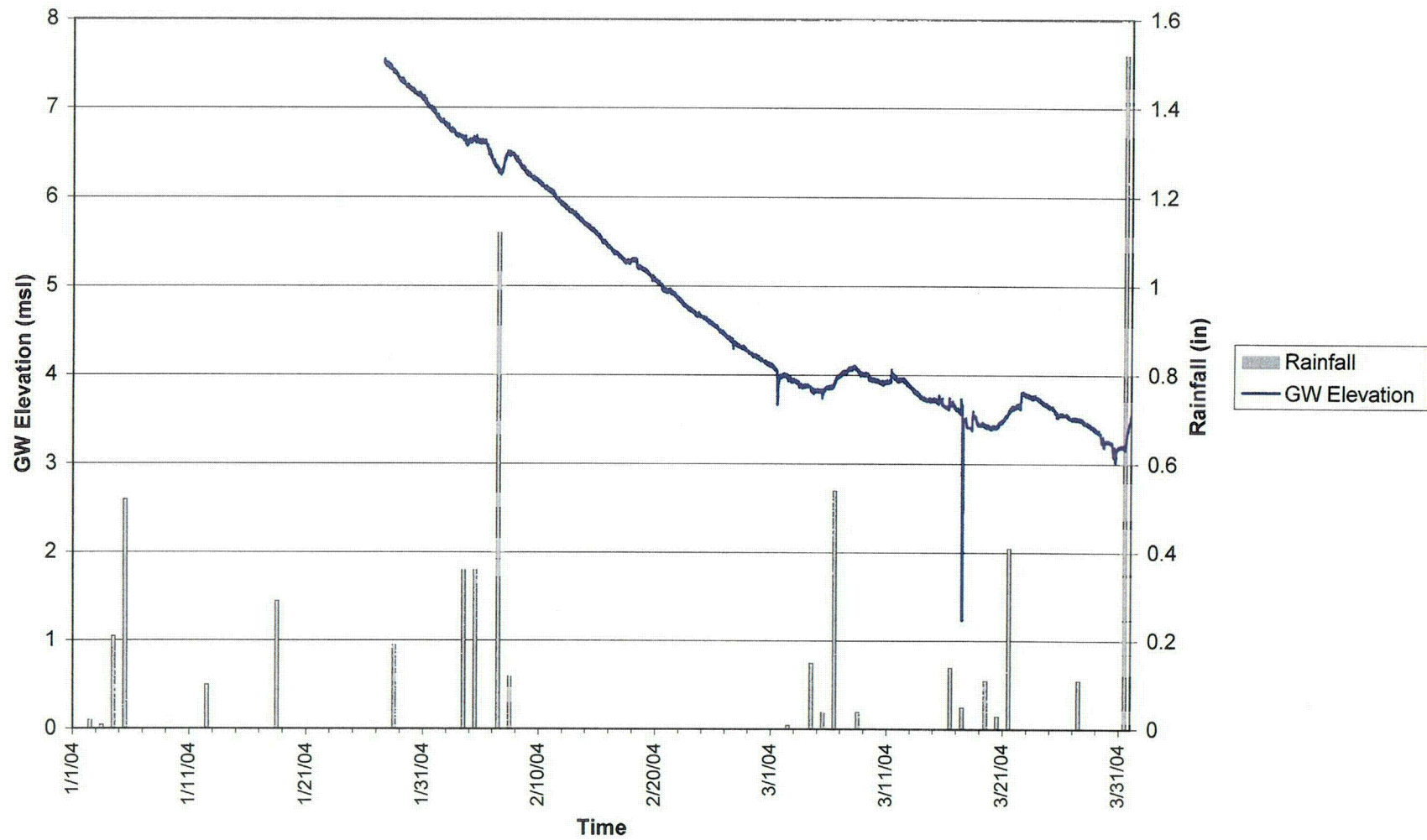




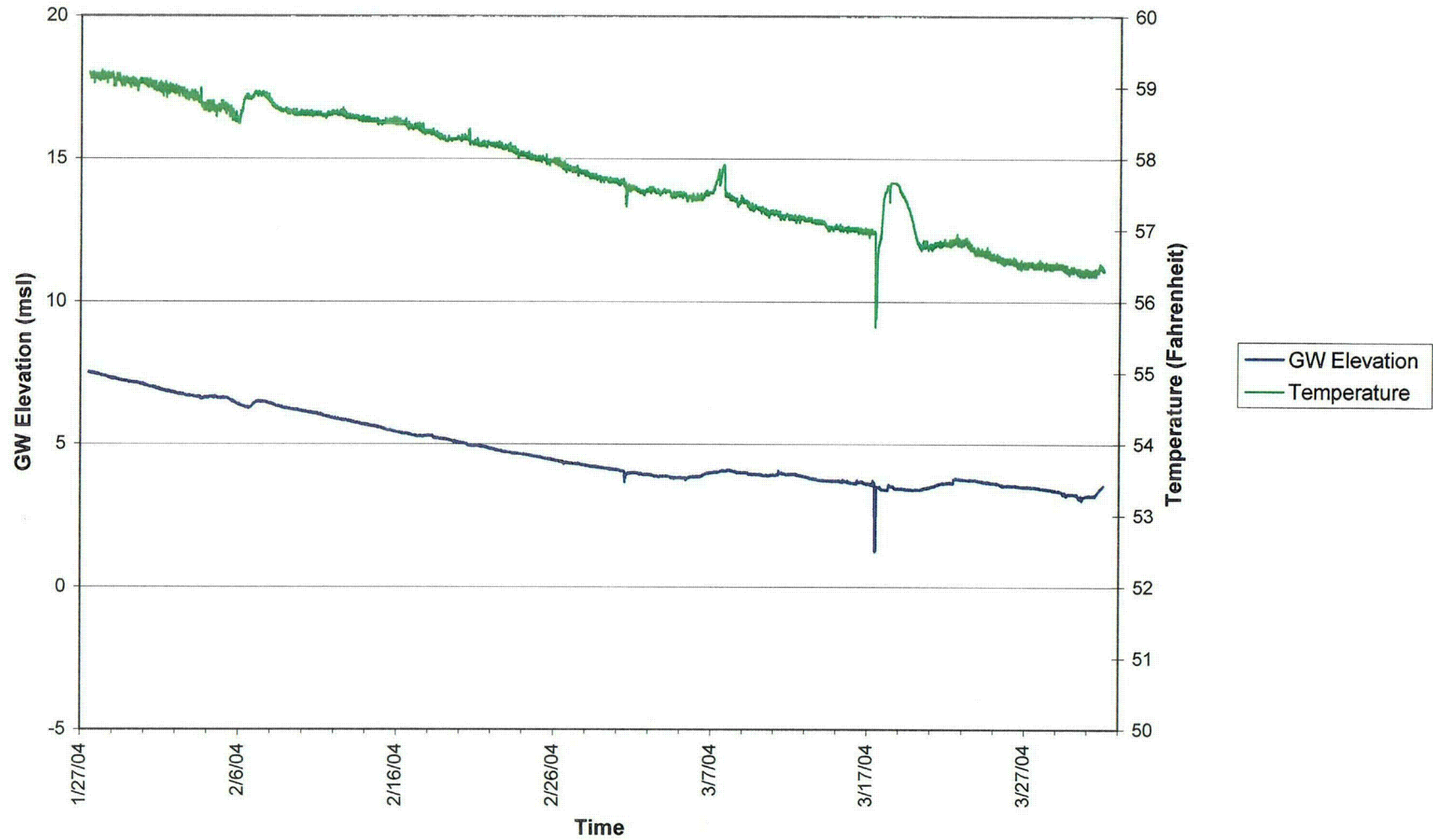
**Detailed Area #2**  
**Groundwater Elevation at MW-106S**  
**1st Quarter**



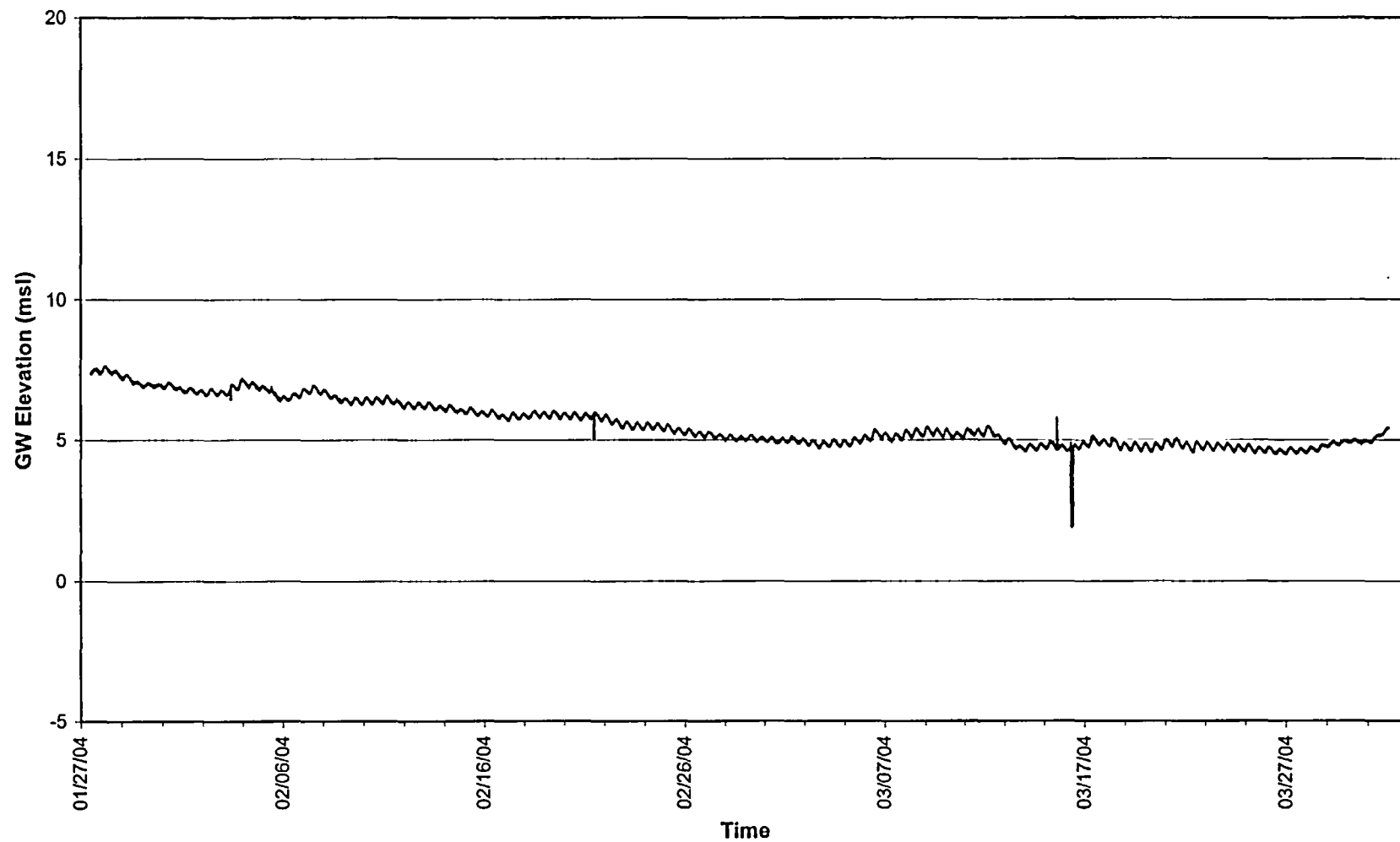
MW-106S Groundwater Elevation and Daily Rainfall Totals  
1st Quarter



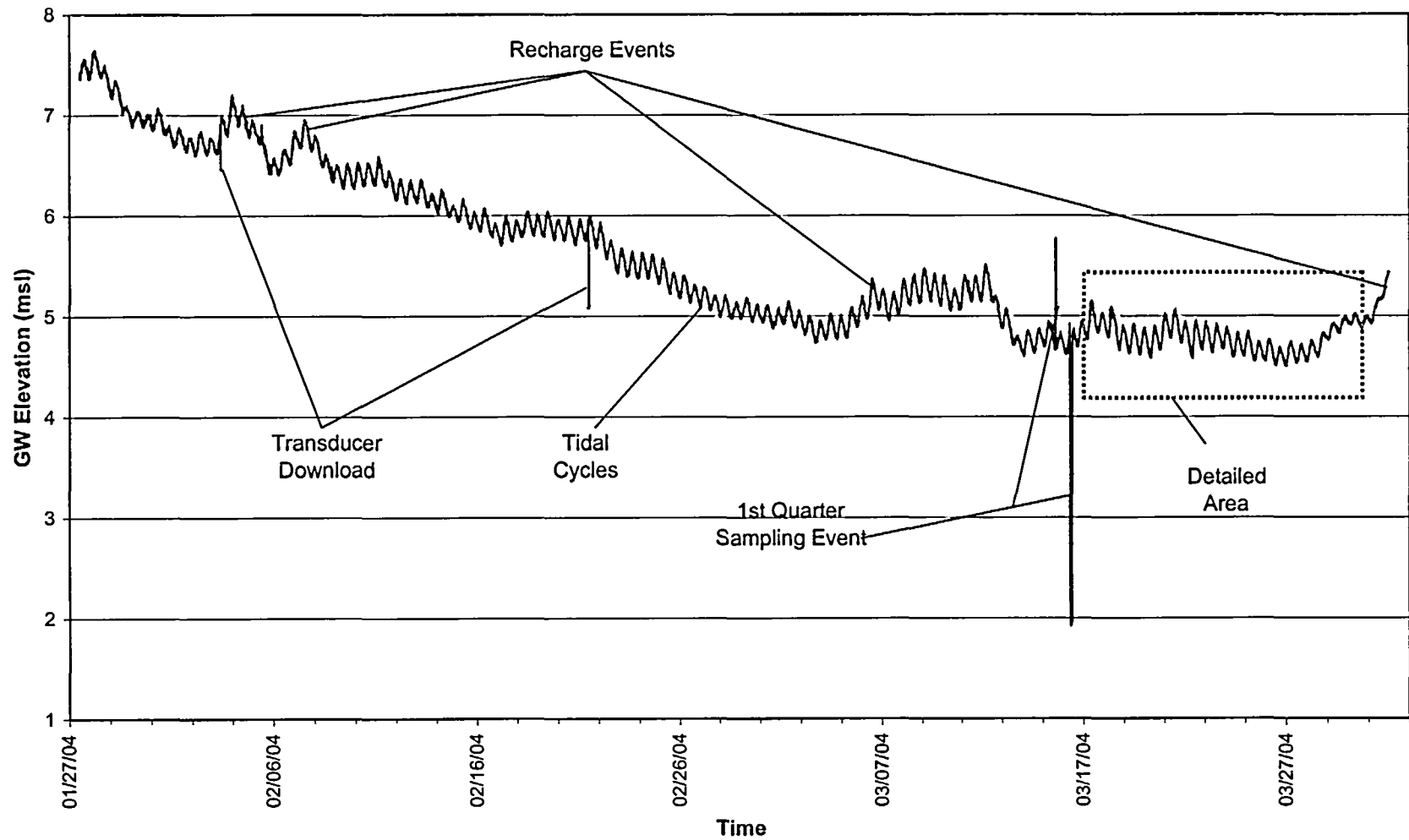
MW-106S Groundwater Elevation and Temperature  
1st Quarter



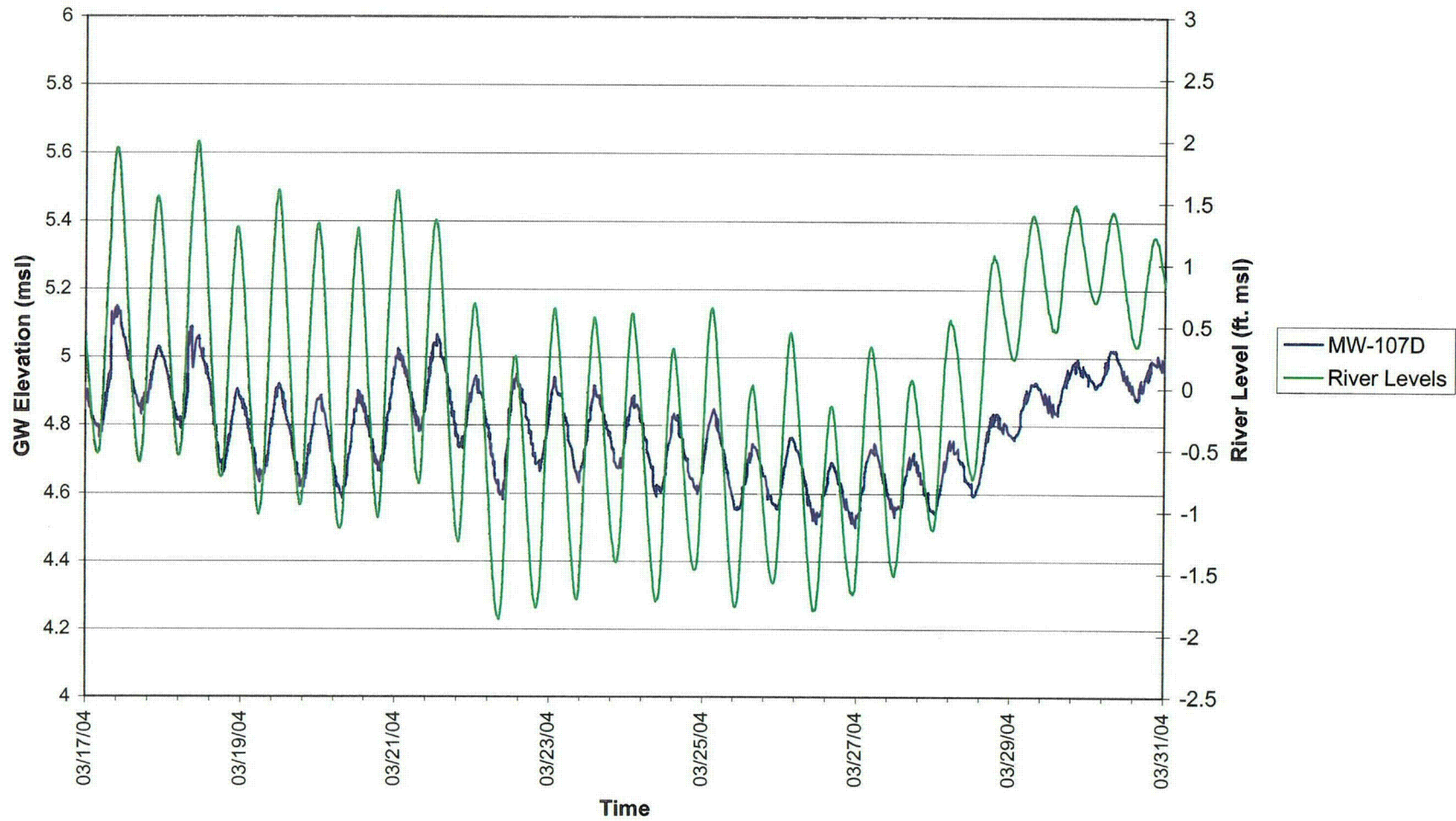
Groundwater Elevation at MW-107D  
1st Quarter



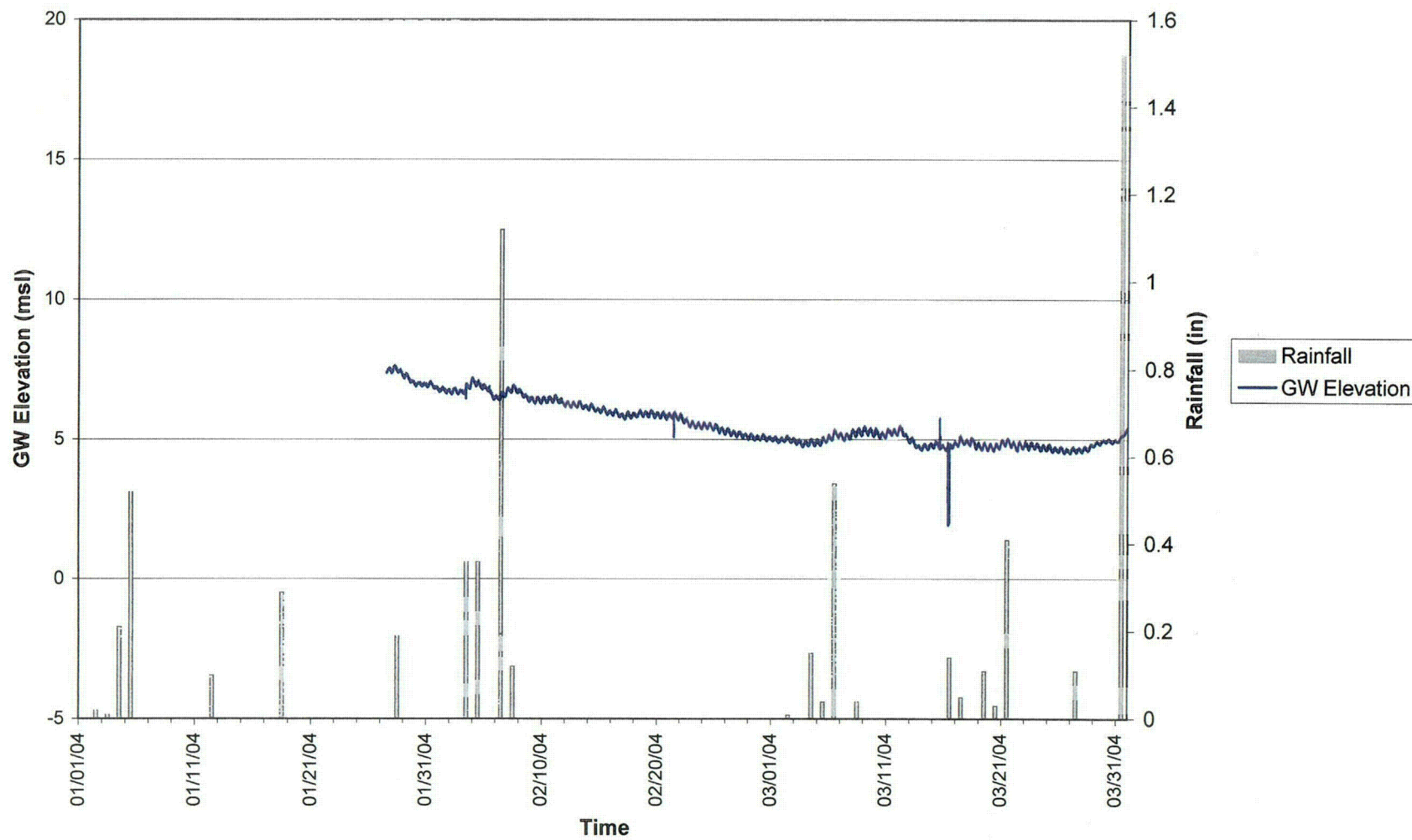
# Groundwater Elevation at MW-107D 1st Quarter



Detailed Area  
Groundwater Elevation at MW-107D and River Levels  
1st Quarter

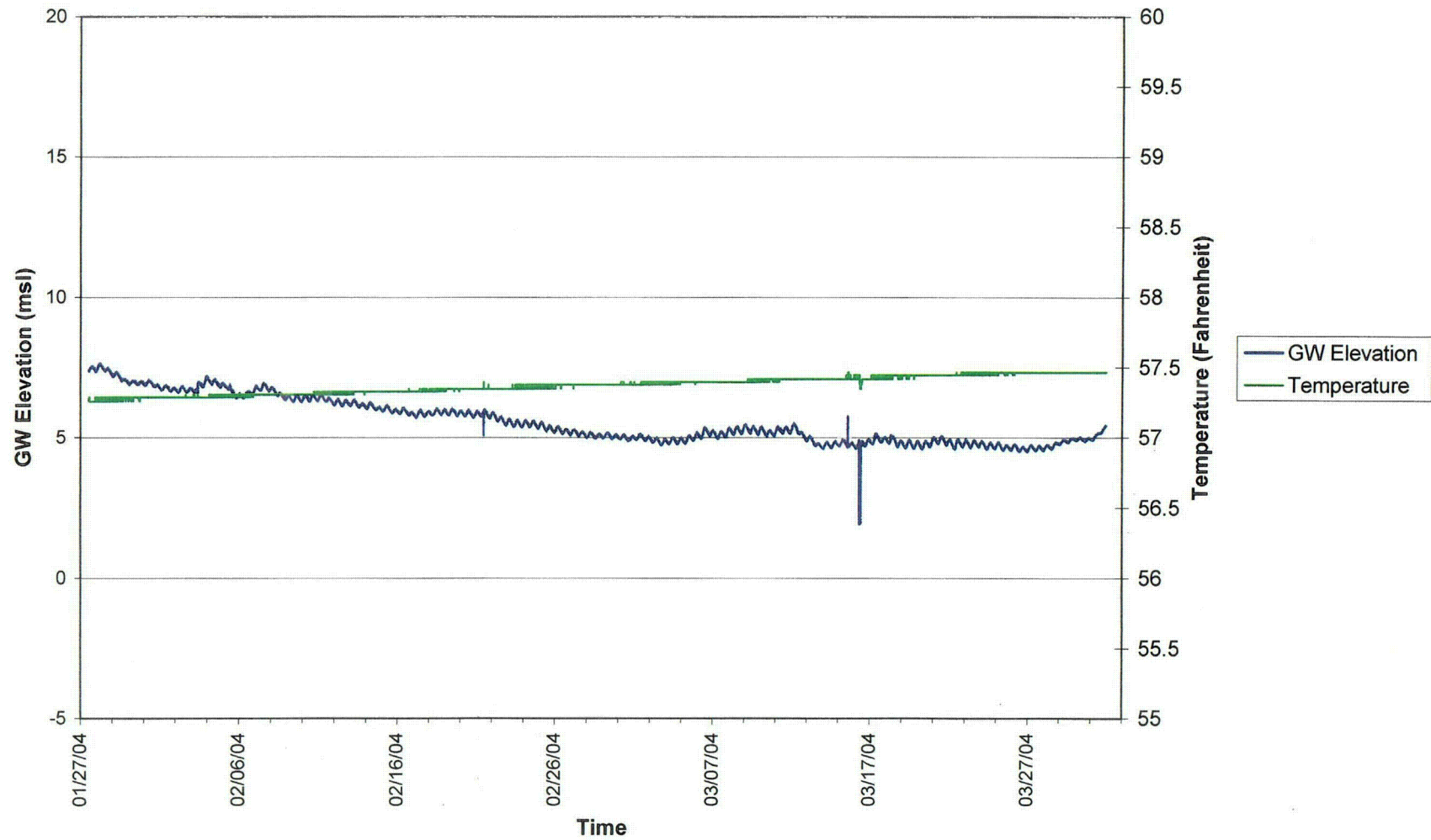


# MW-107D Groundwater Elevation and Daily Rainfall Totals 1st Quarter



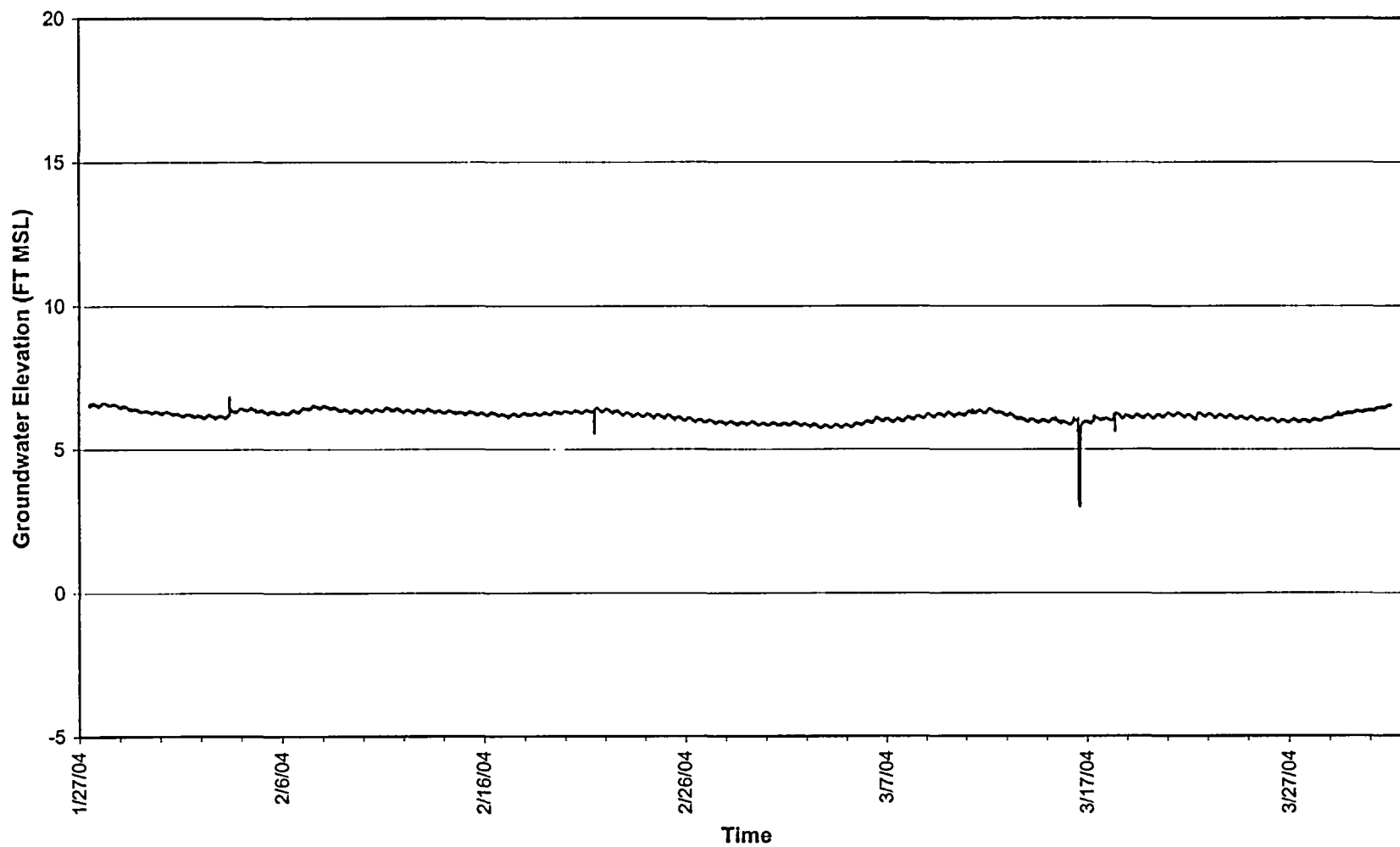


# MW-107D Groundwater Elevation and Temperature 1st Quarter

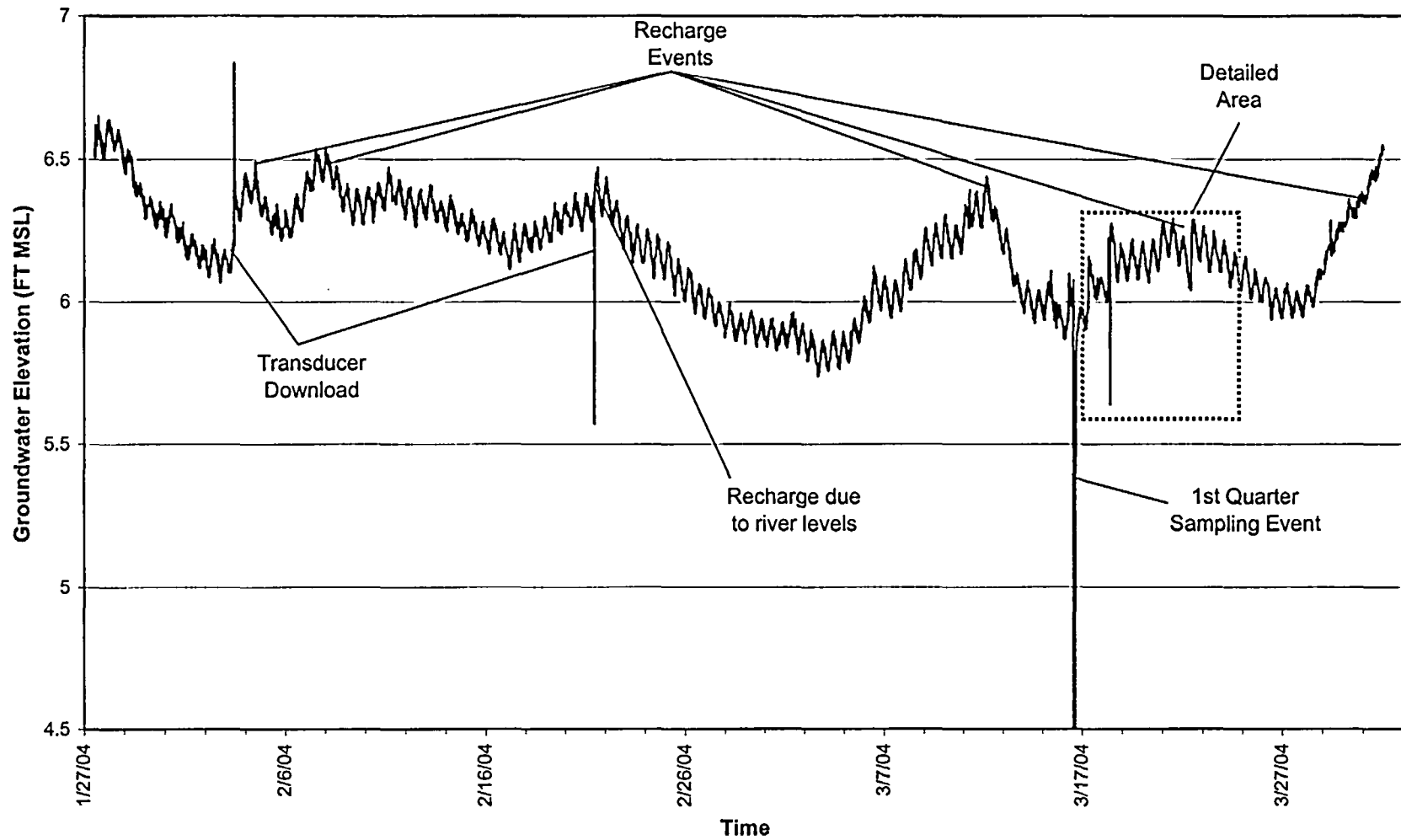




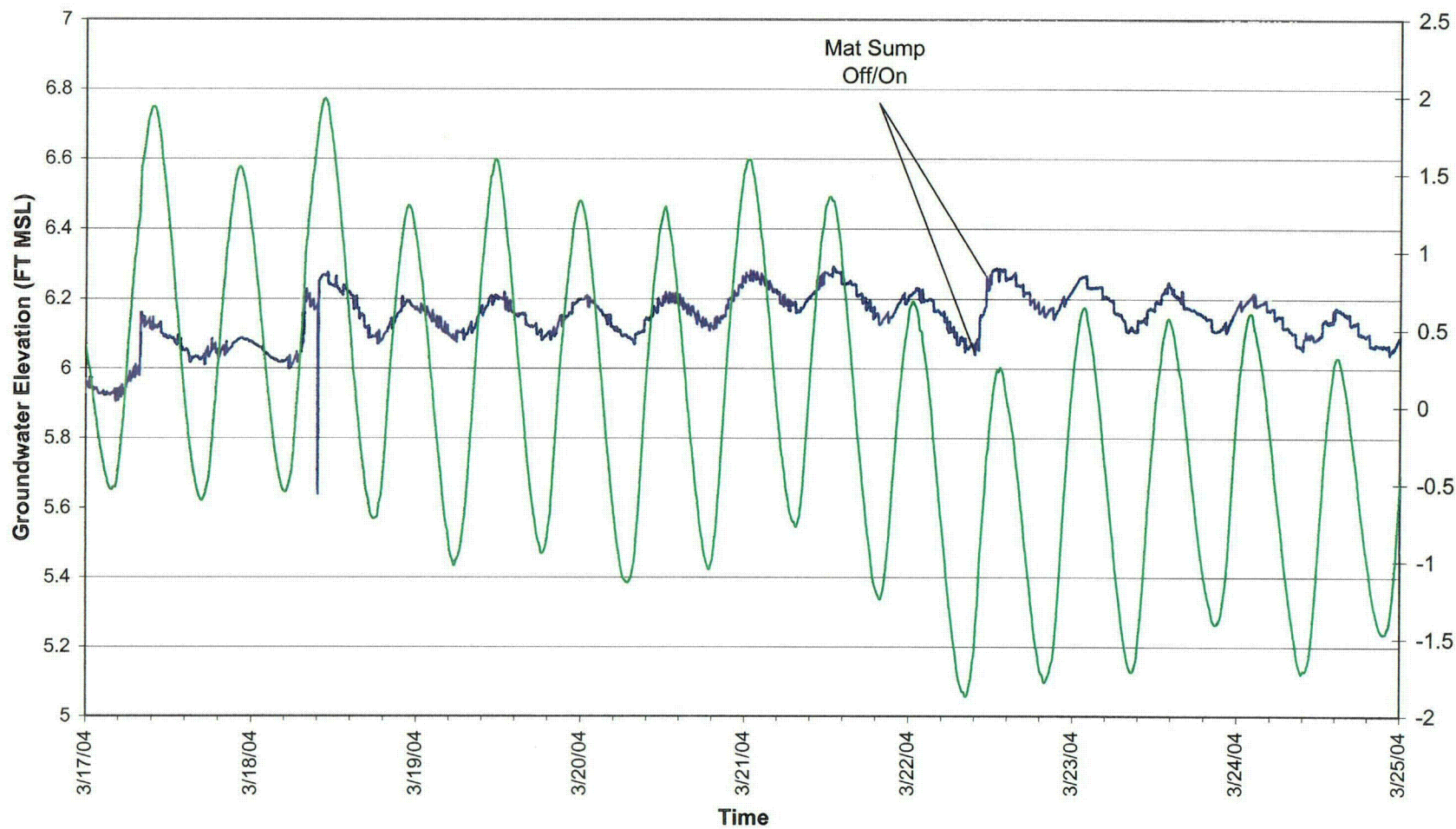
Groundwater at MW109D  
1st Quarter



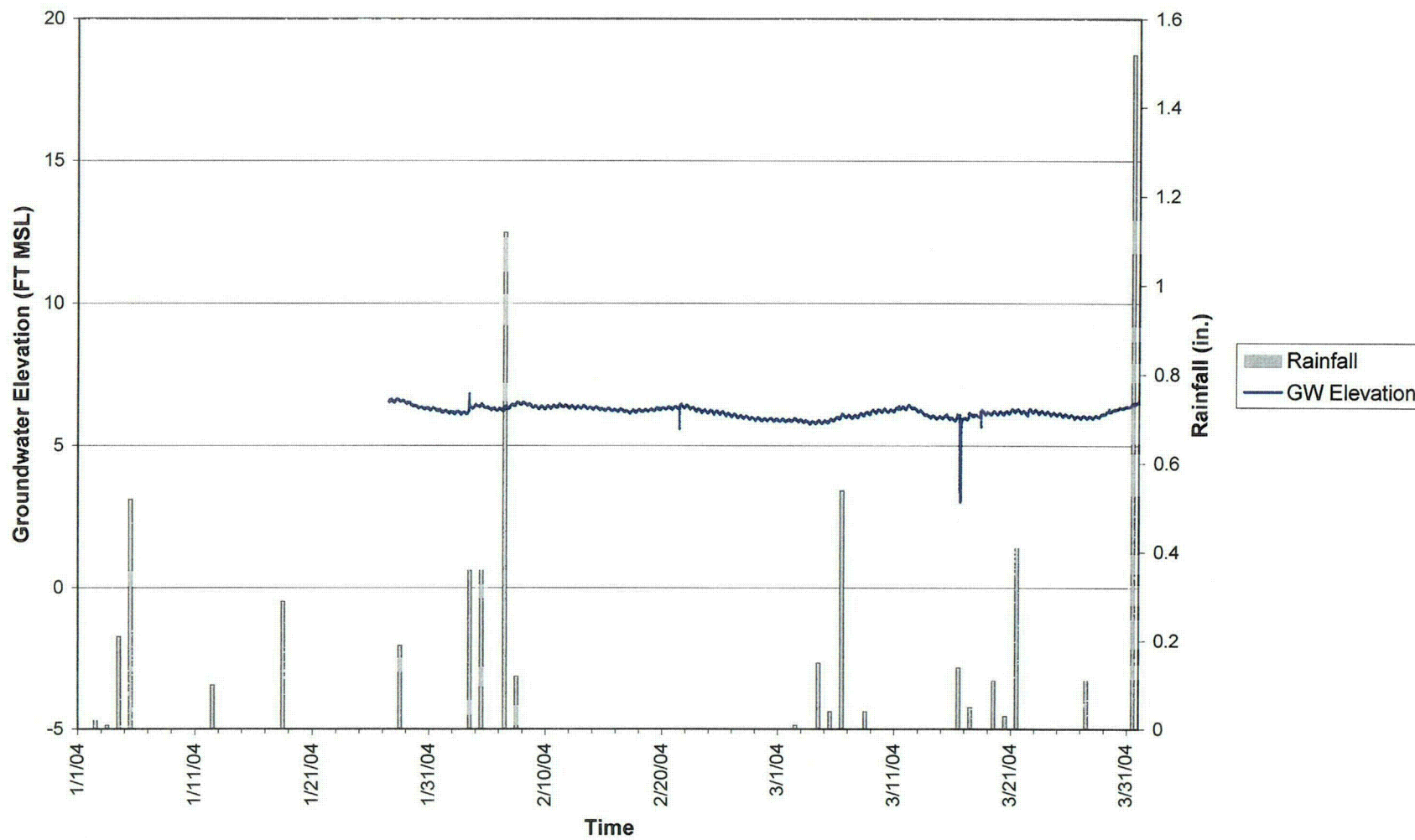
**Groundwater at MW109D**  
**1st Quarter**



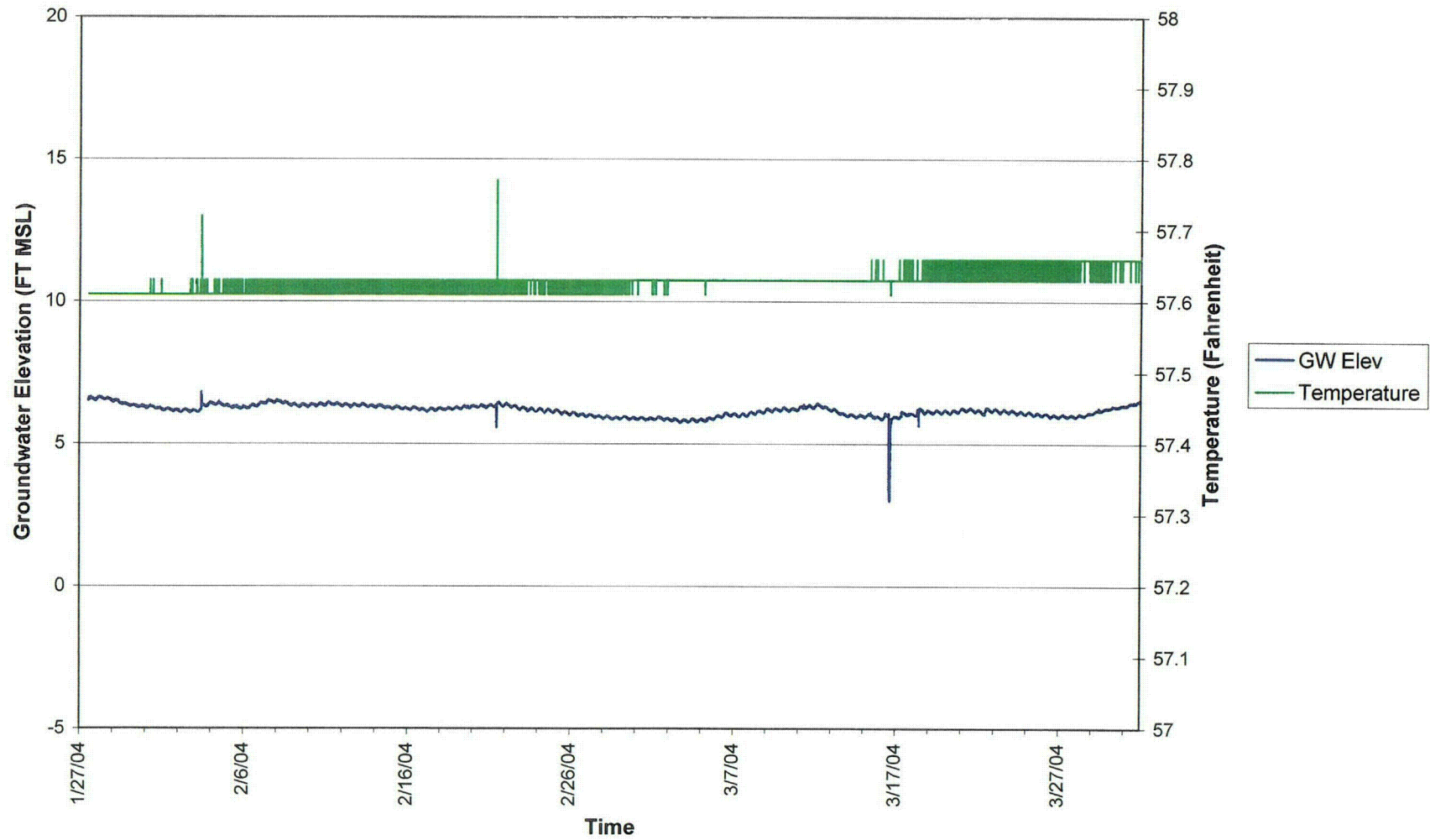
**Detailed Area  
Groundwater at MW109D and River Levels  
1st Quarter**



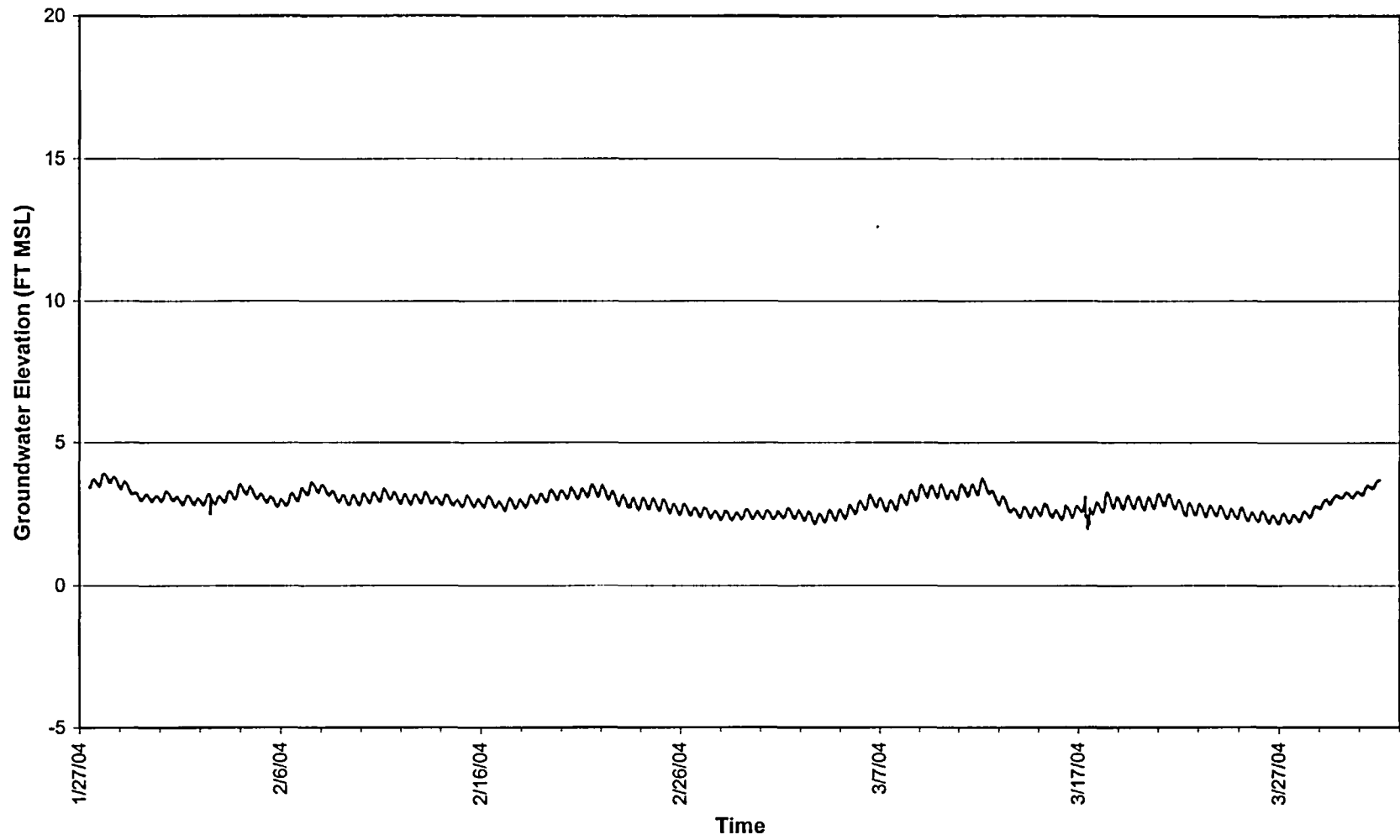
MW-109D Groundwater Elevation and Daily Rainfall Totals  
1st Quarter



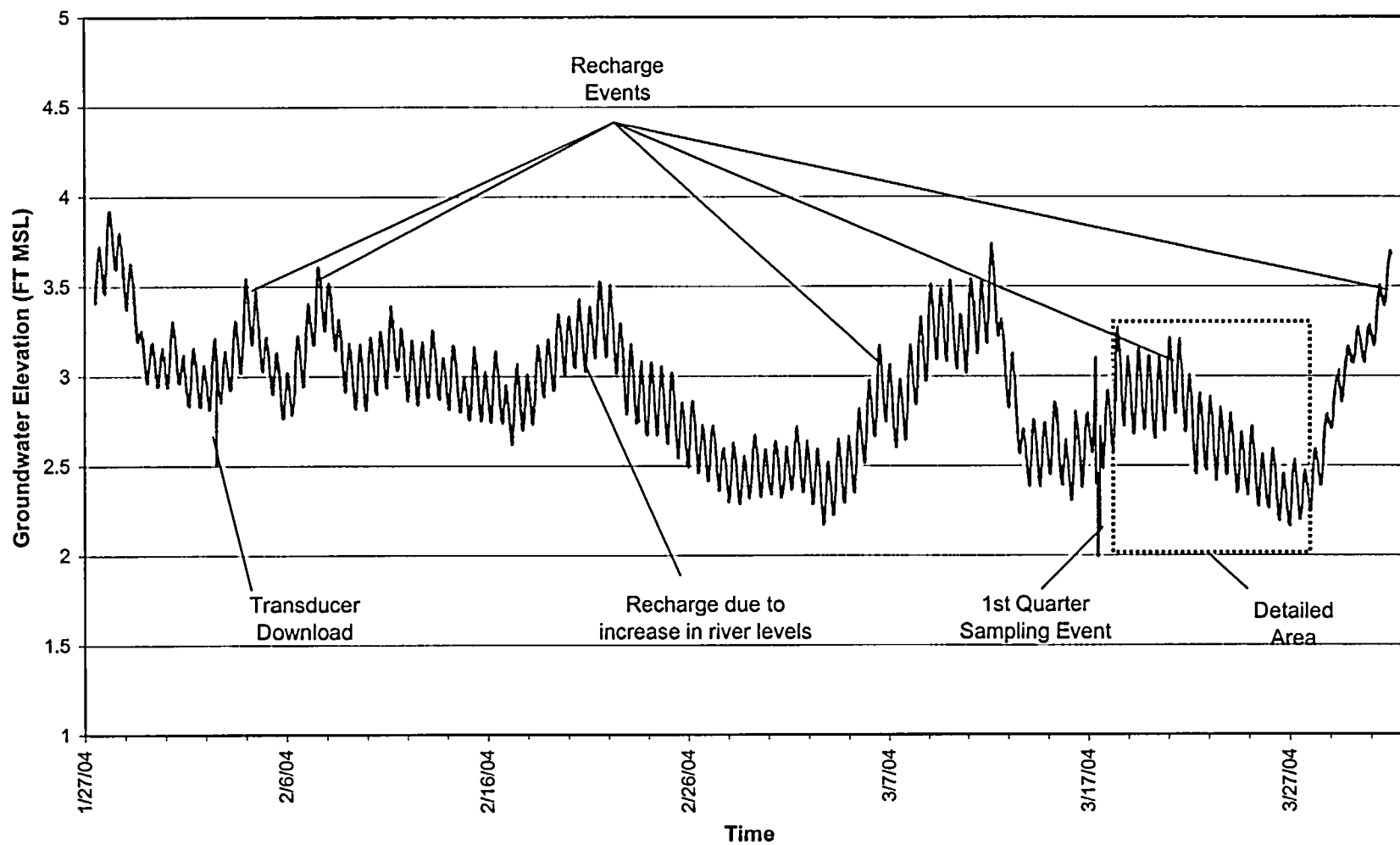
# Groundwater at MW109D and Temperature 1st Quarter



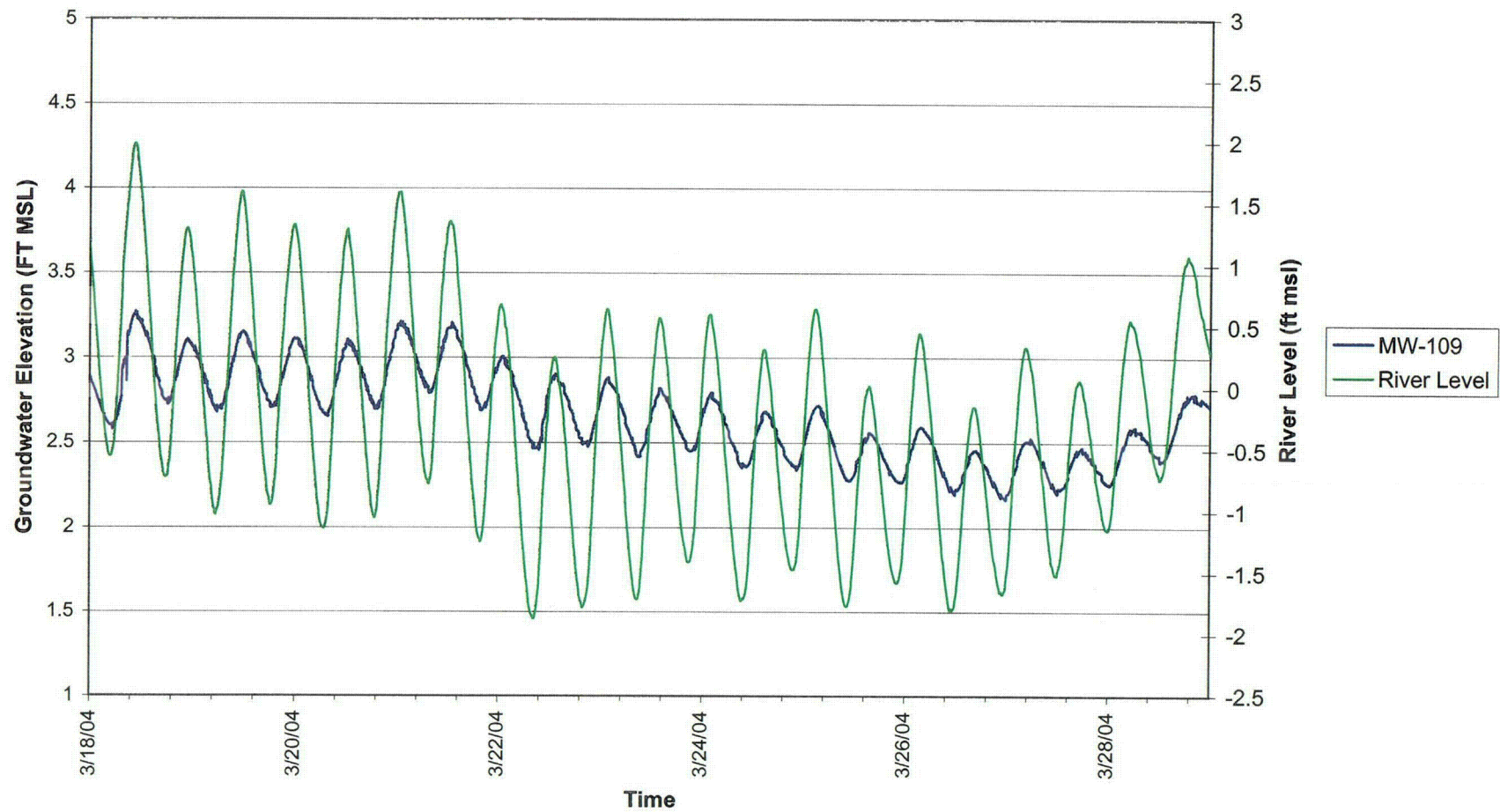
**Groundwater at MW-110D**  
**1st Quarter**



# Groundwater at MW-110D 1st Quarter

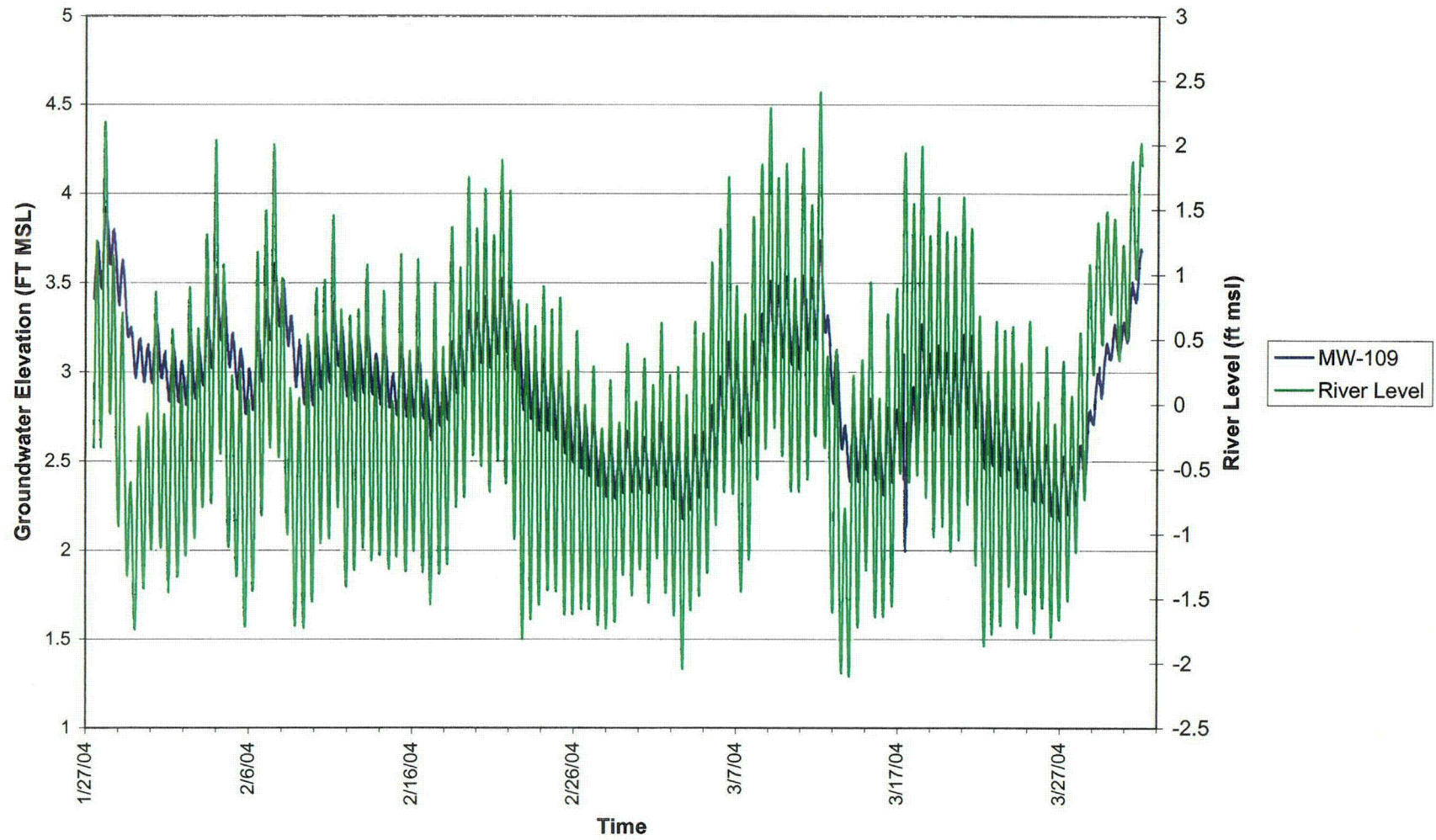


Detailed Area  
Groundwater at MW-110D and River Levels  
Tidal Cycles  
1st Quarter

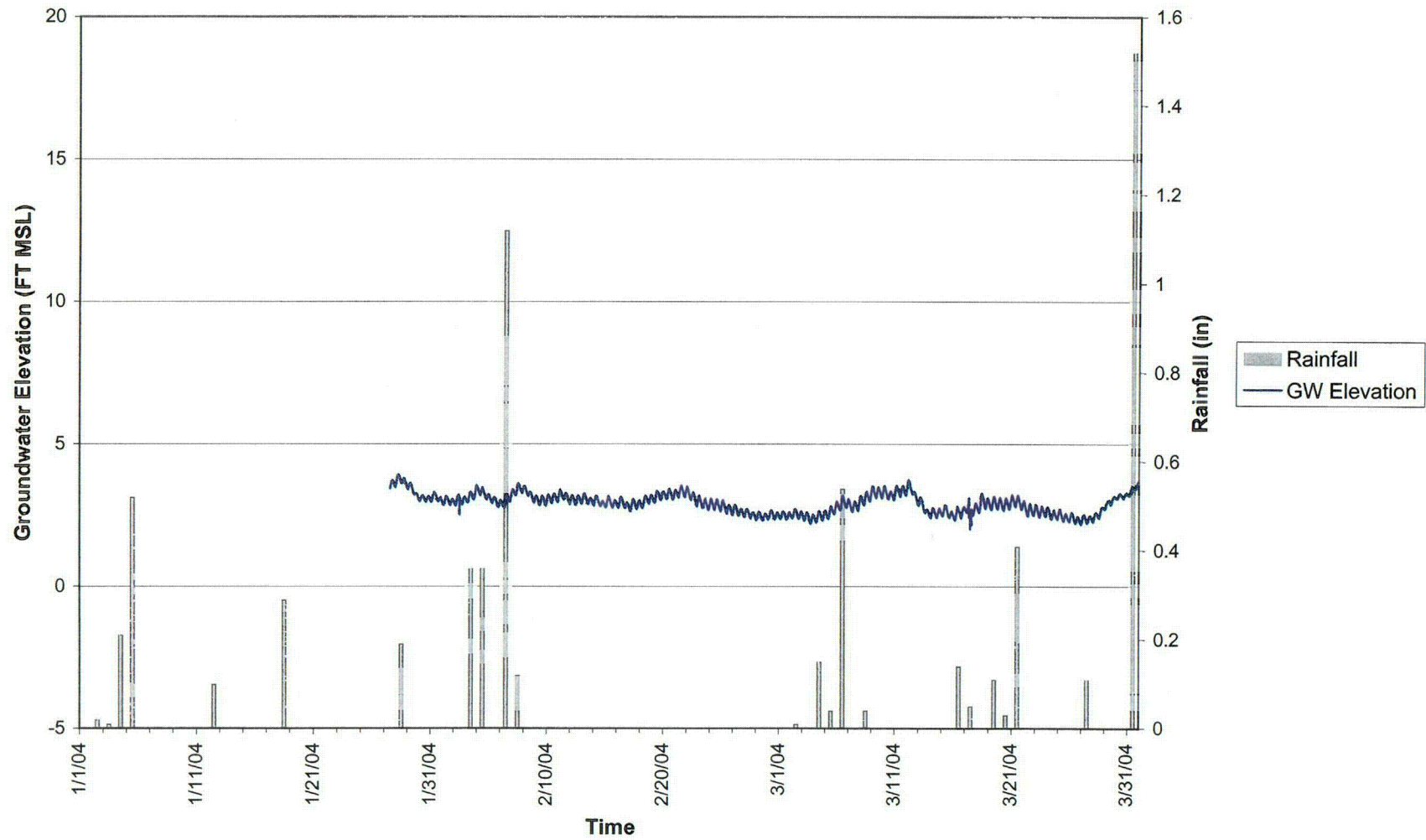




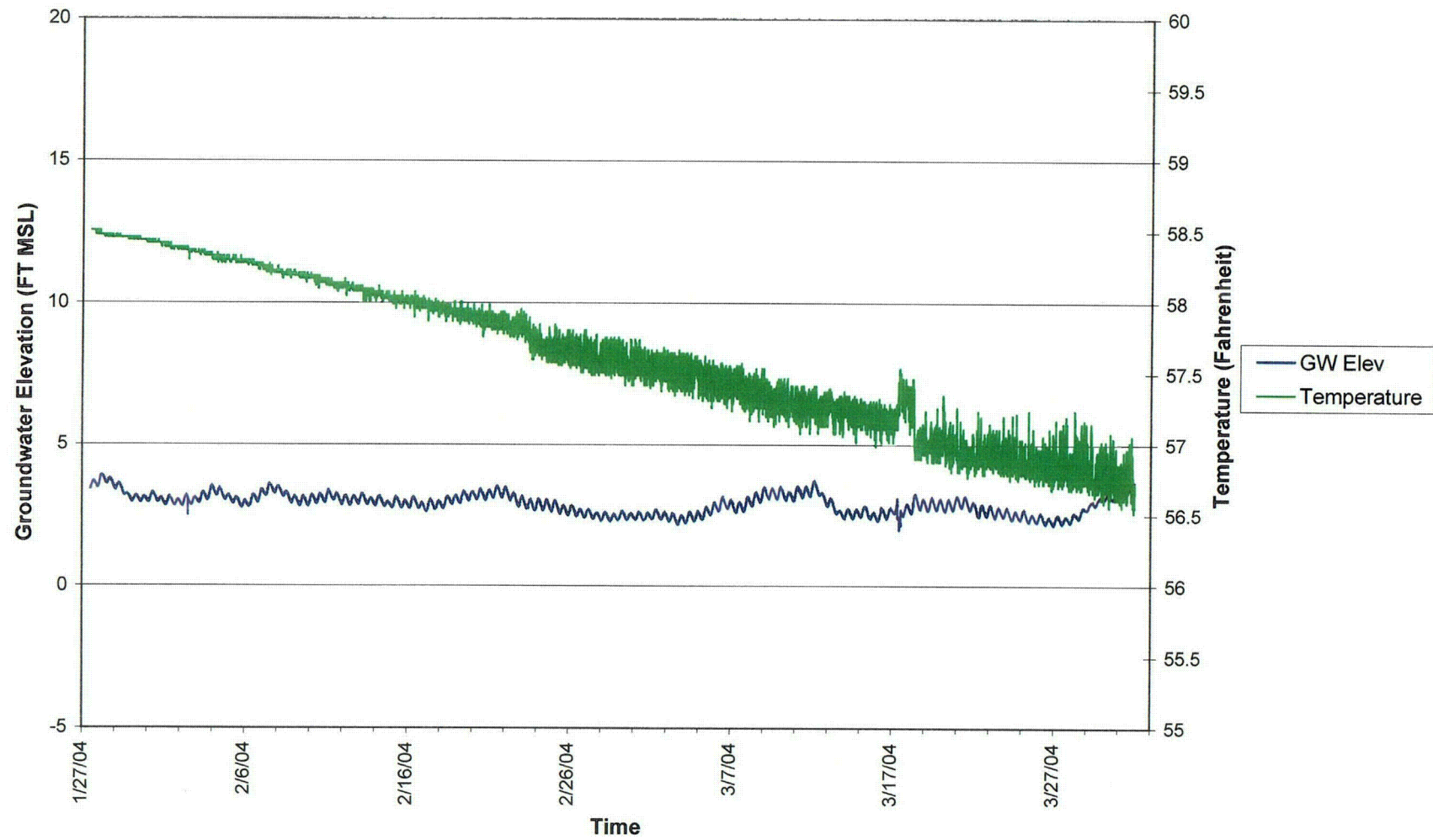
# Groundwater at MW-110D and River Levels 1st Quarter



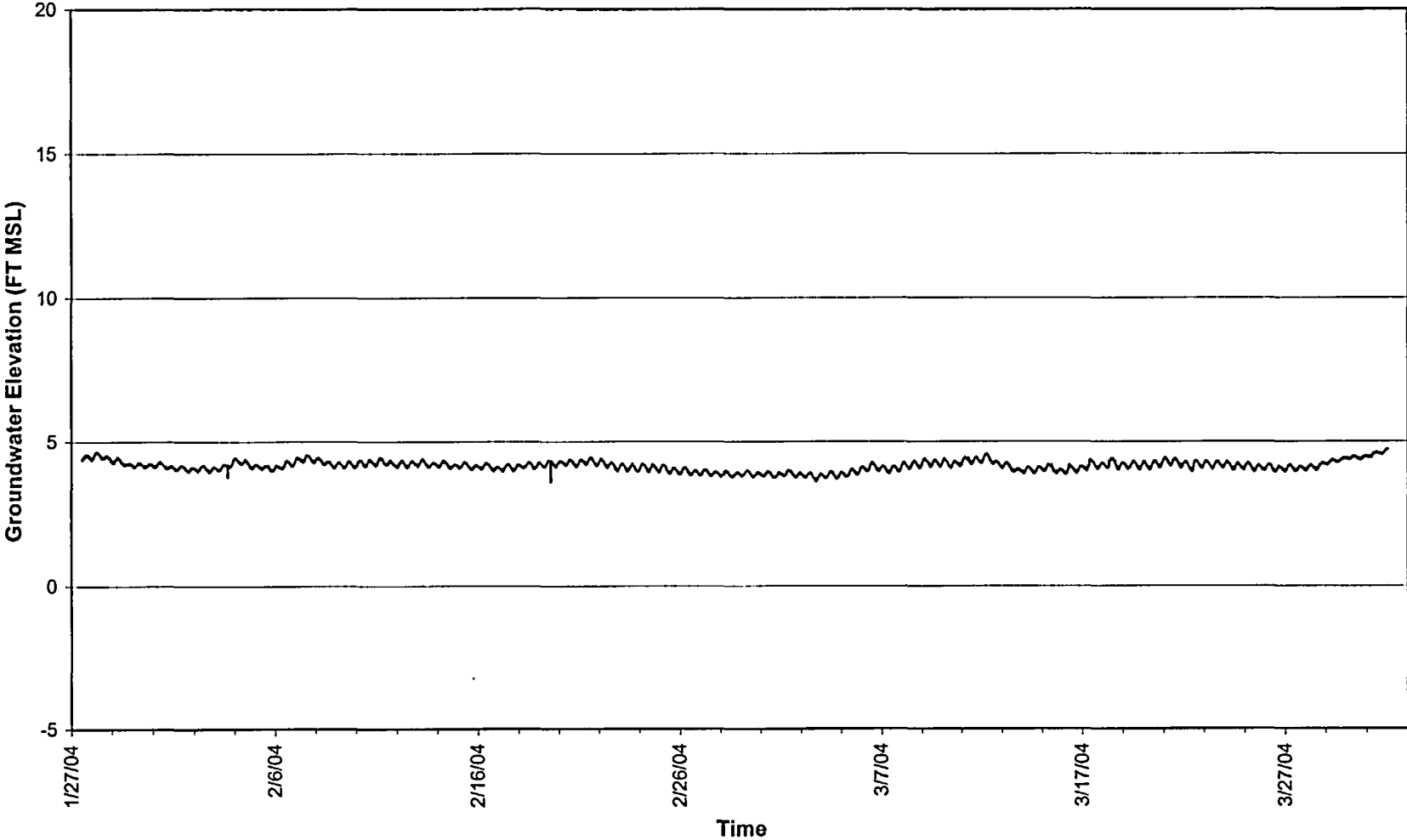
# MW-110D Groundwater Elevation and Daily Rainfall Totals 1st Quarter



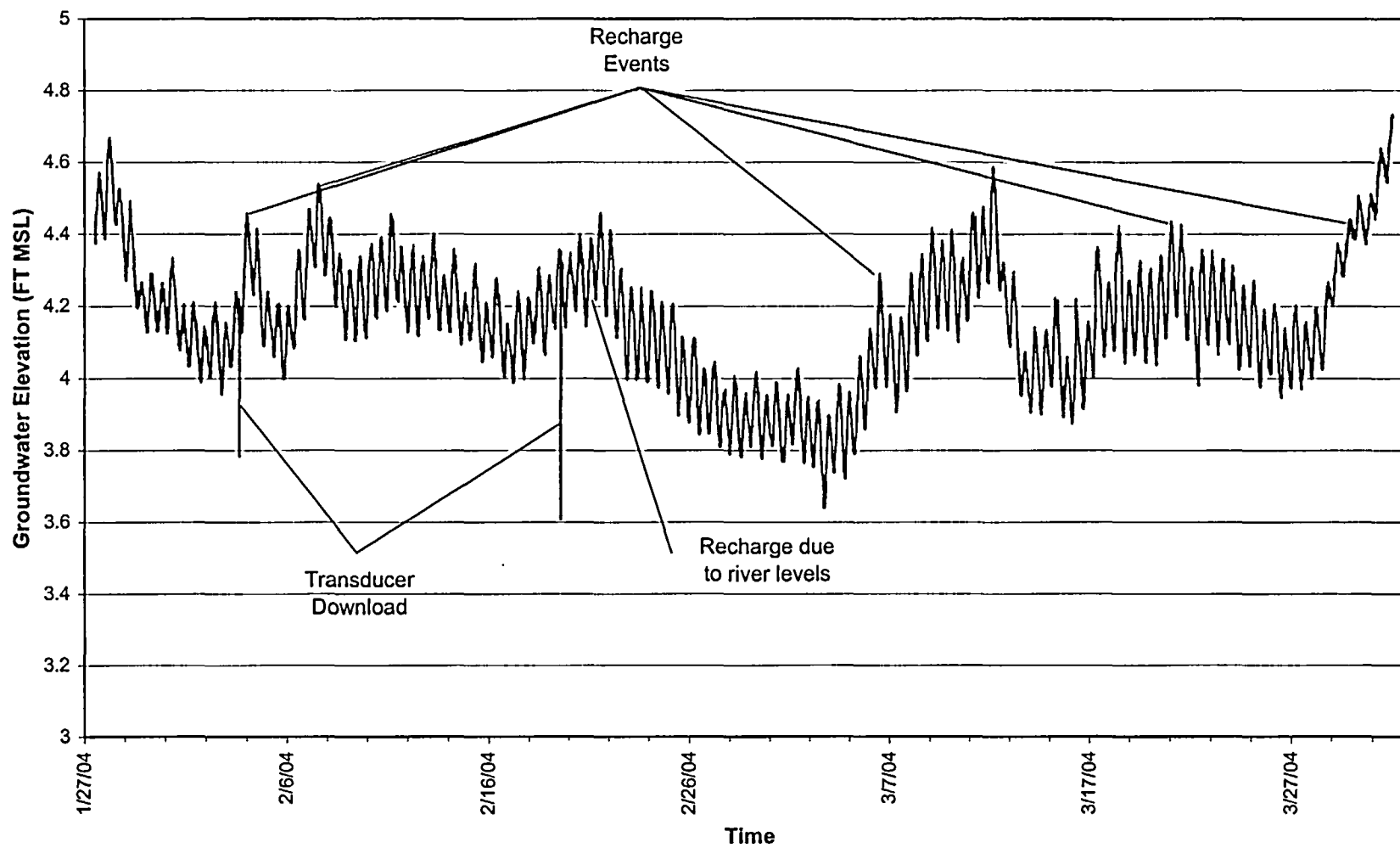
# Groundwater at MW-110D and Temperature 1st Quarter



Groundwater at MW-508D  
1st Quarter

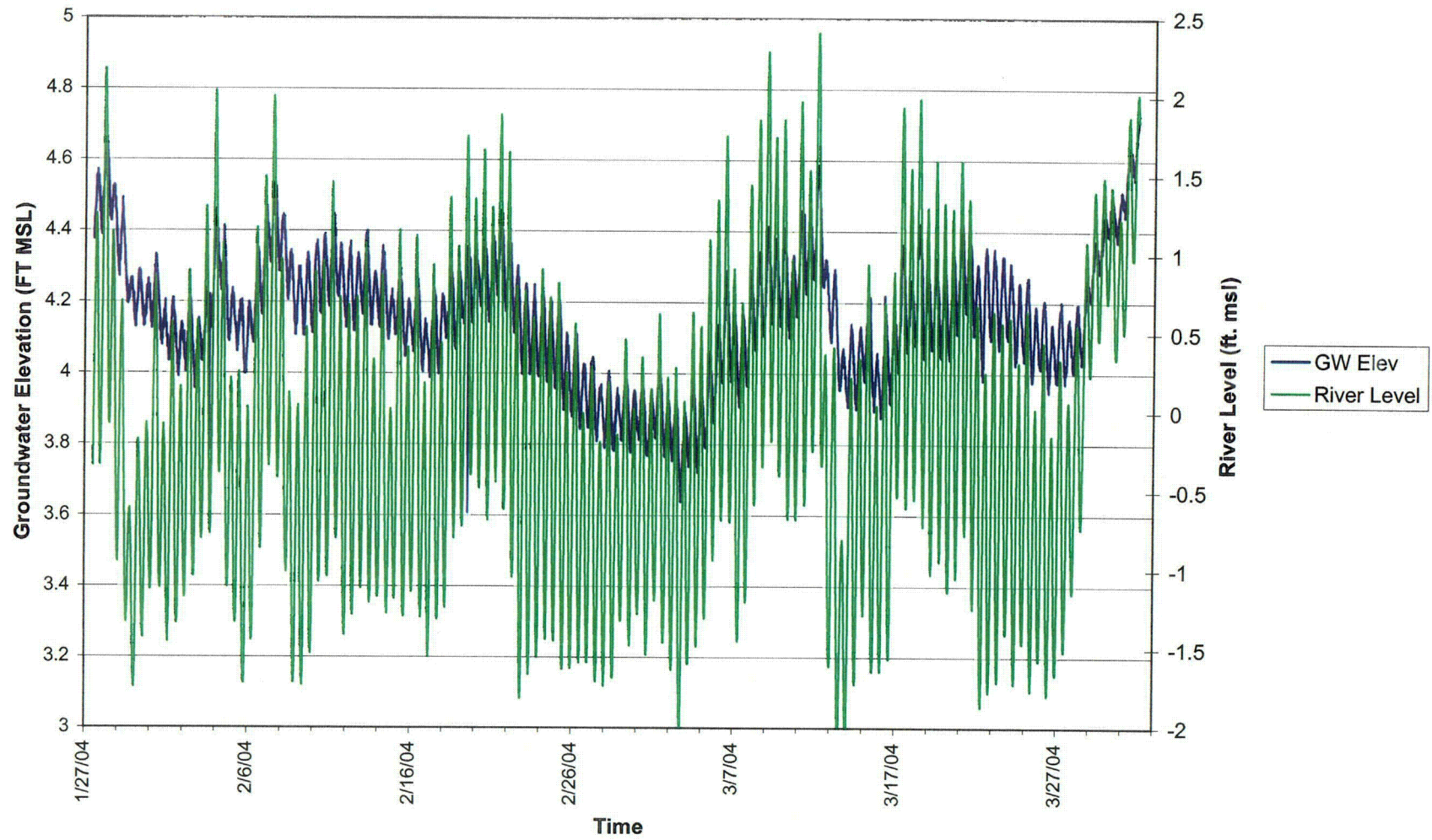


Groundwater at MW-508D  
1st Quarter

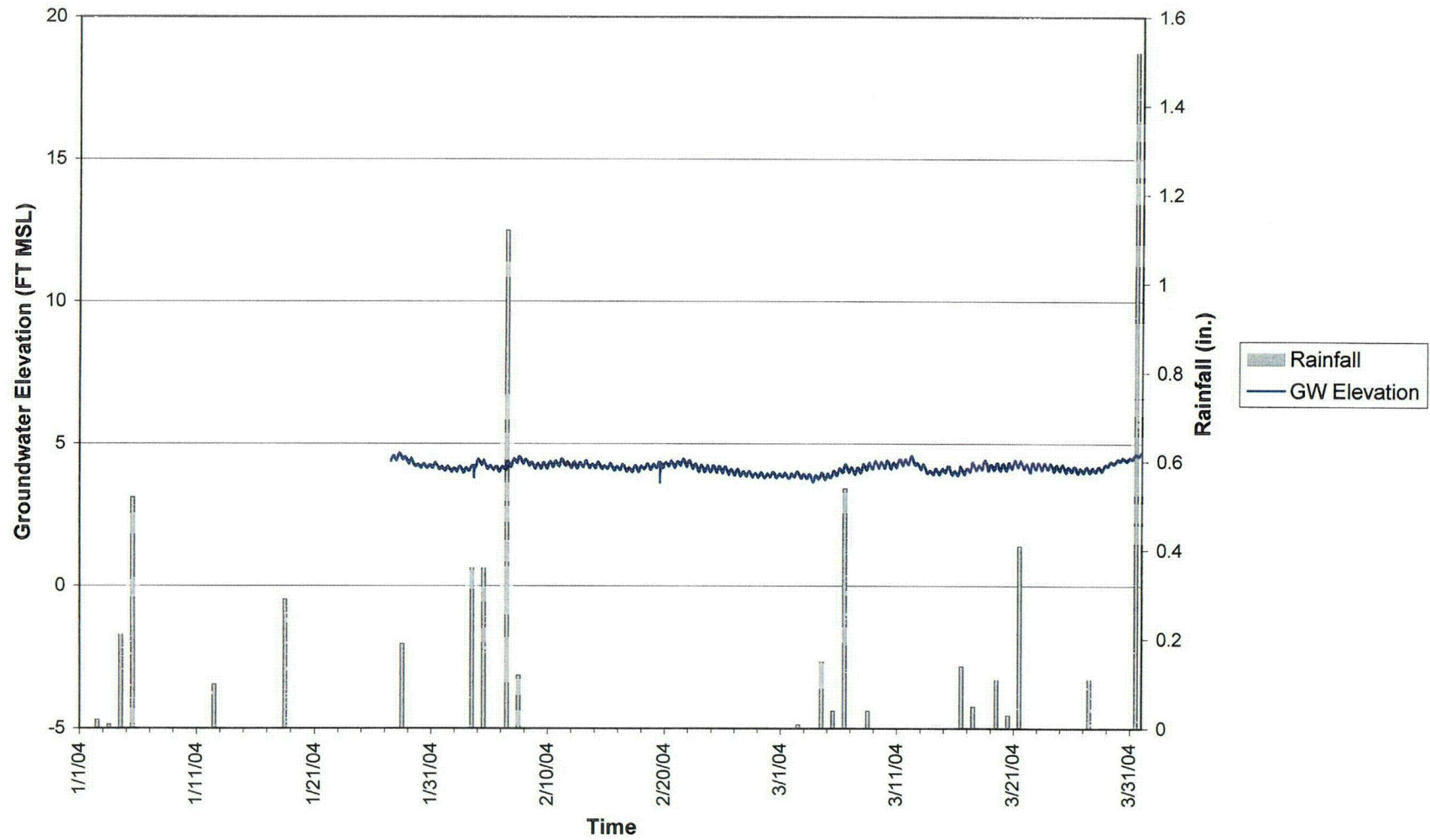




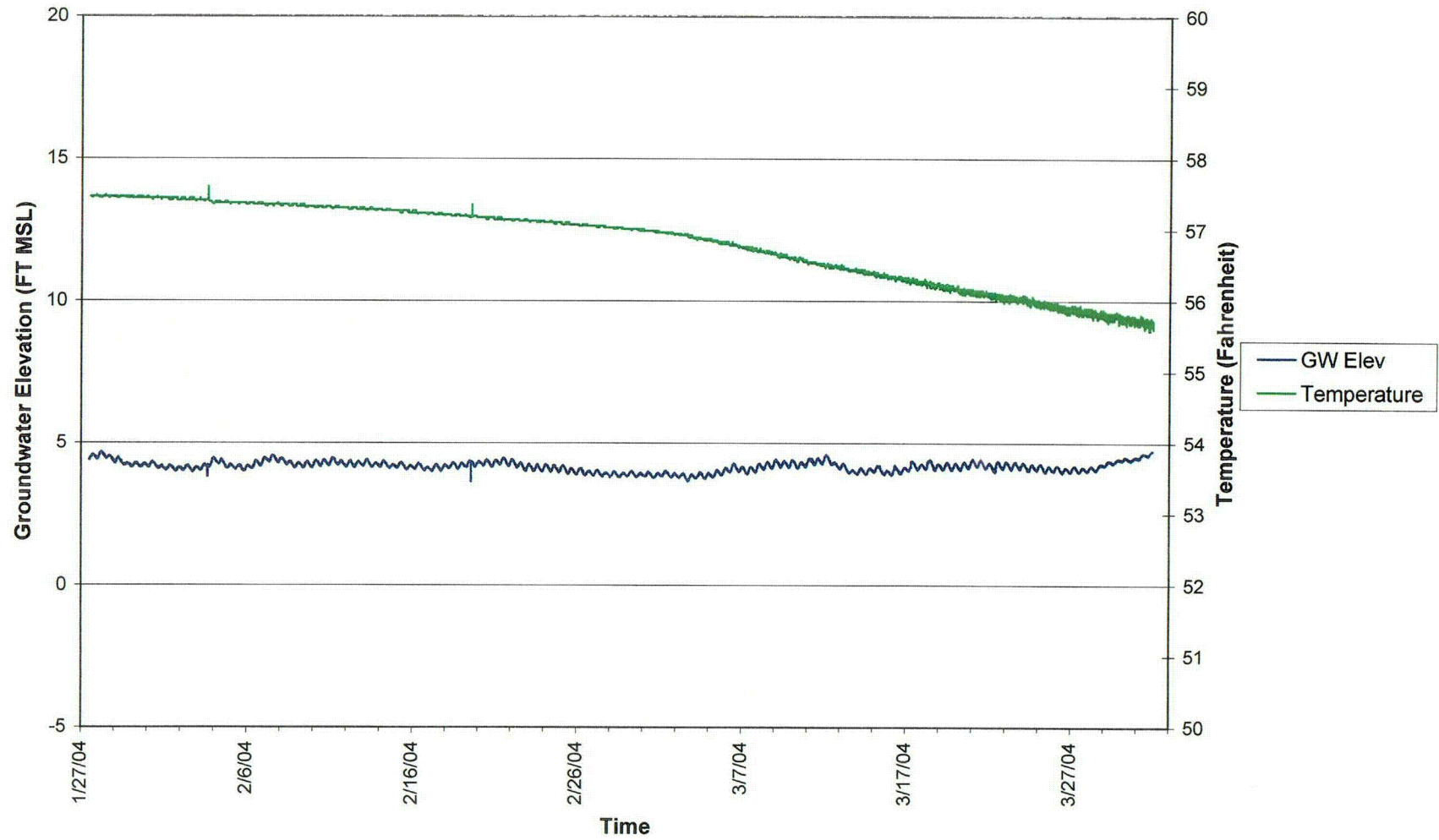
# Groundwater at MW-508D and River Levels 1st Quarter



# MW-508D Groundwater Elevation and Daily Rainfall Totals 1st Quarter



# Groundwater at MW-508D and Temperature 1st Quarter

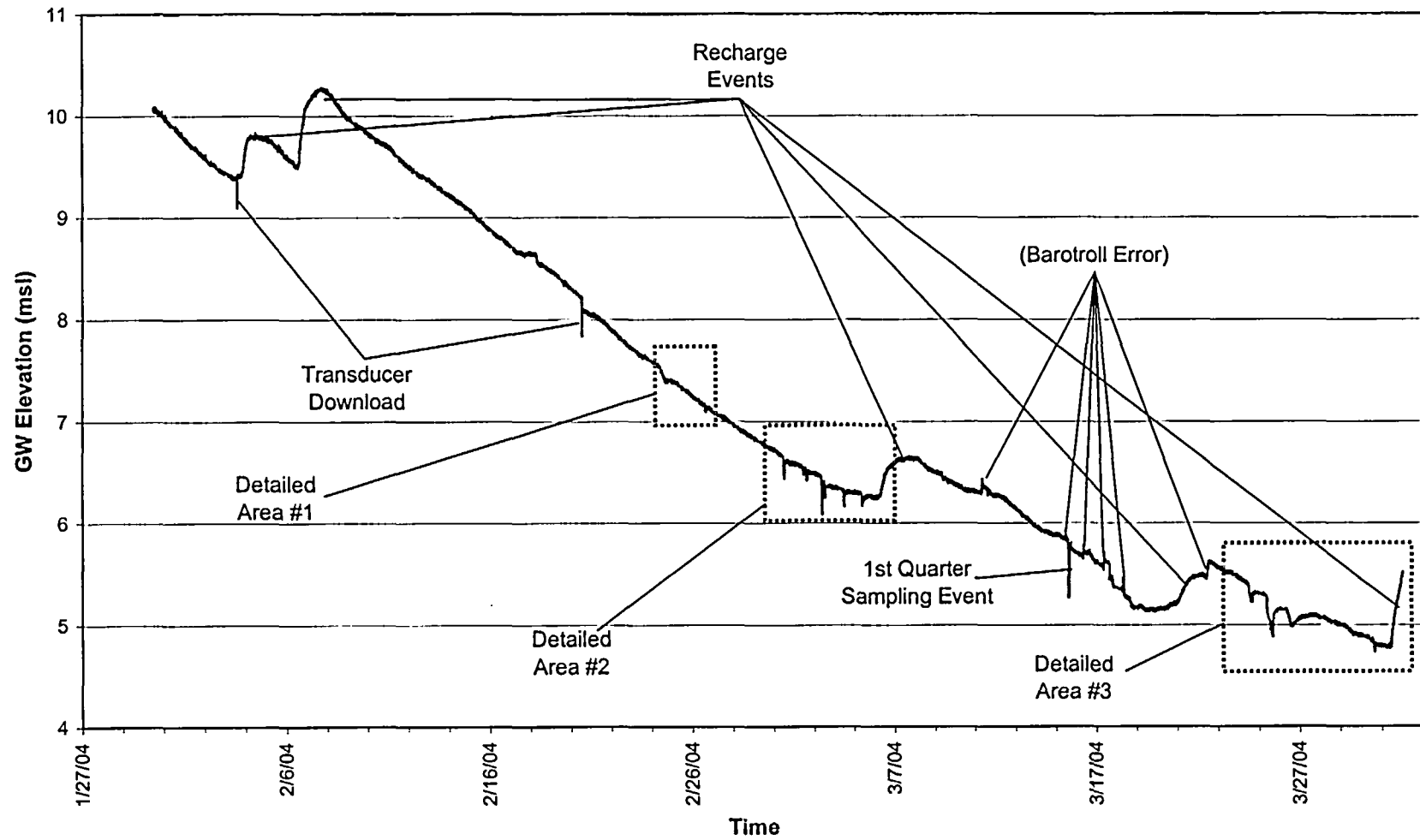




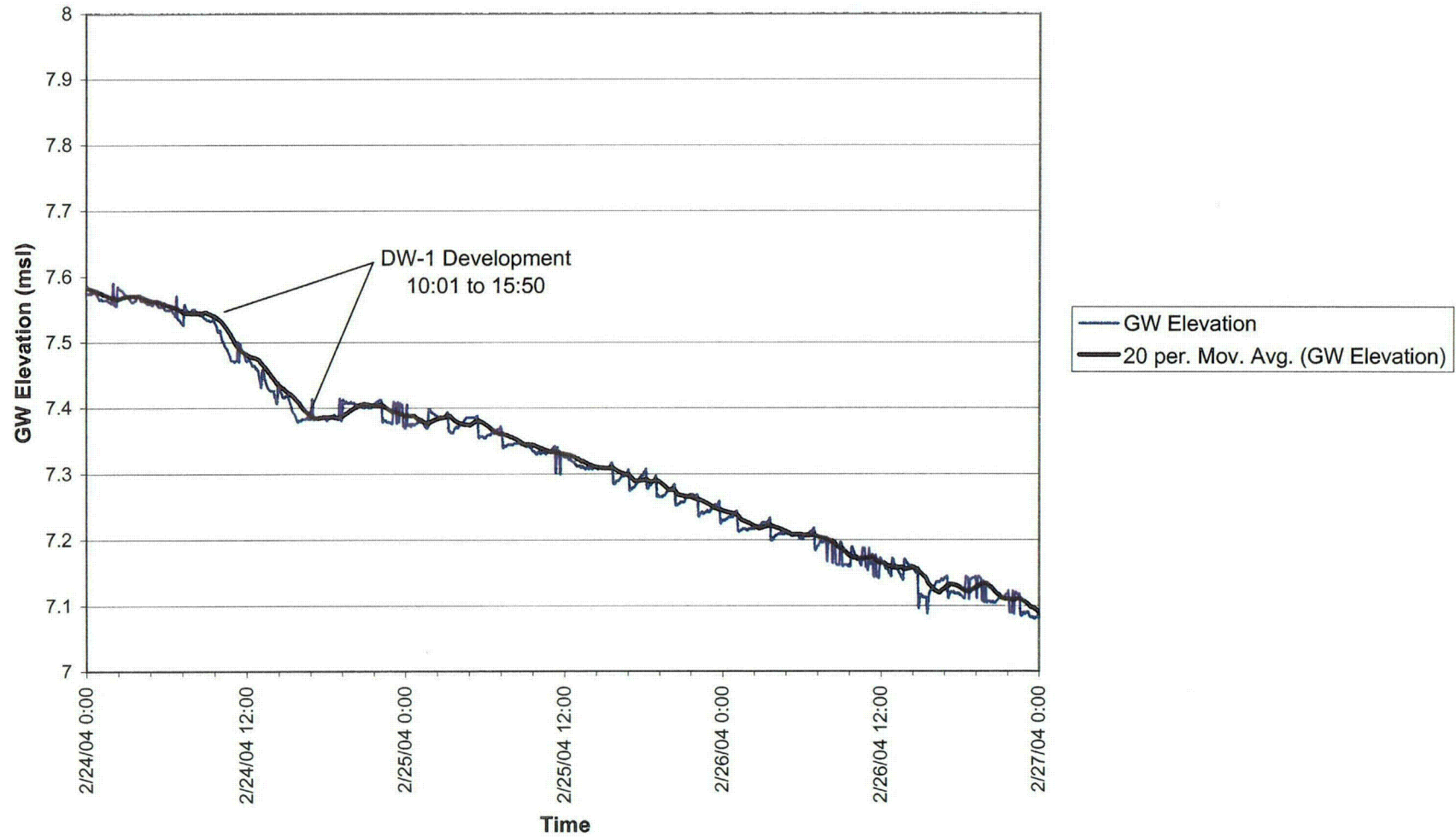
Groundwater Elevation at MW 101D  
First Quarter



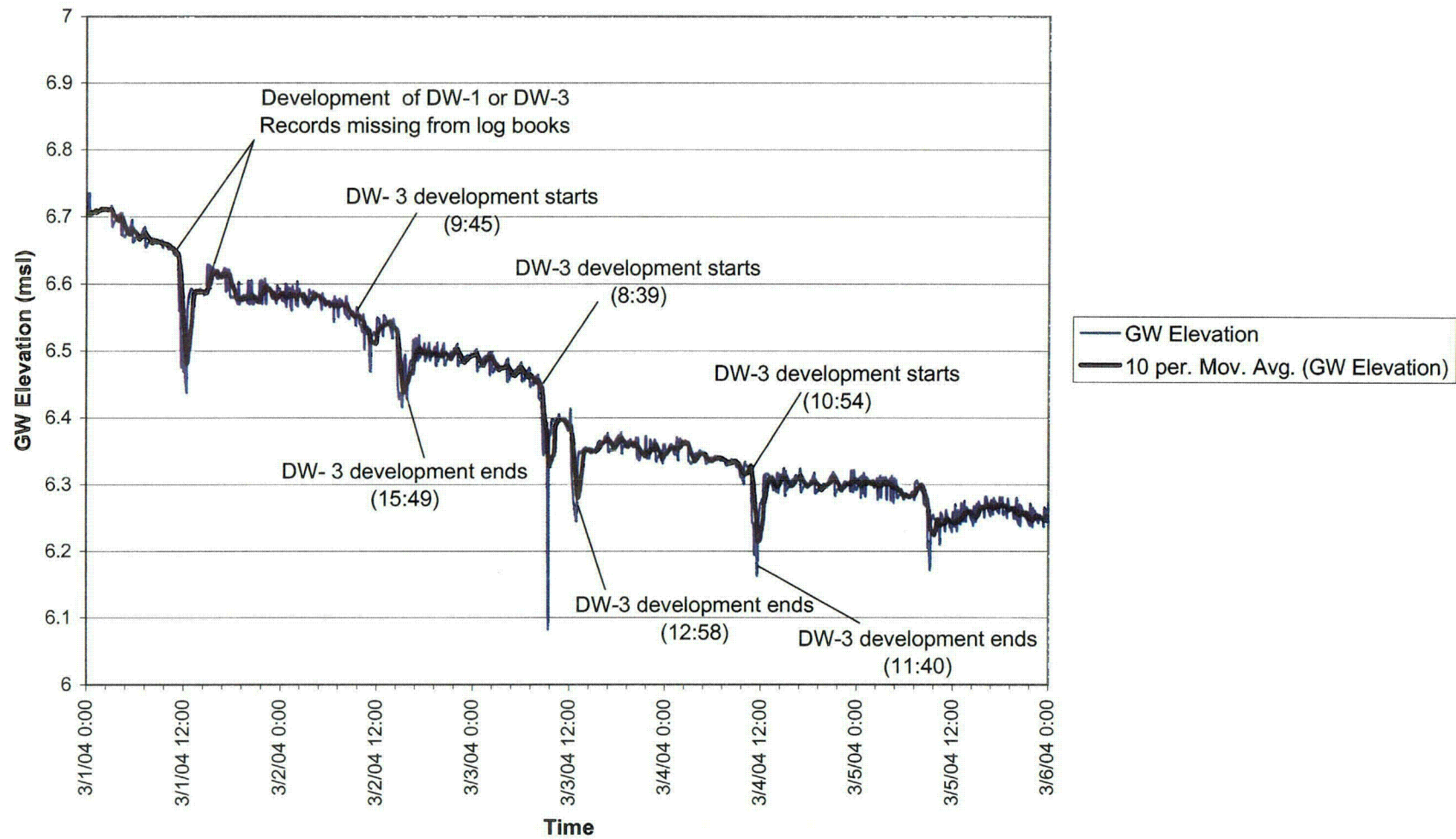
# Groundwater Elevation at MW 101D First Quarter



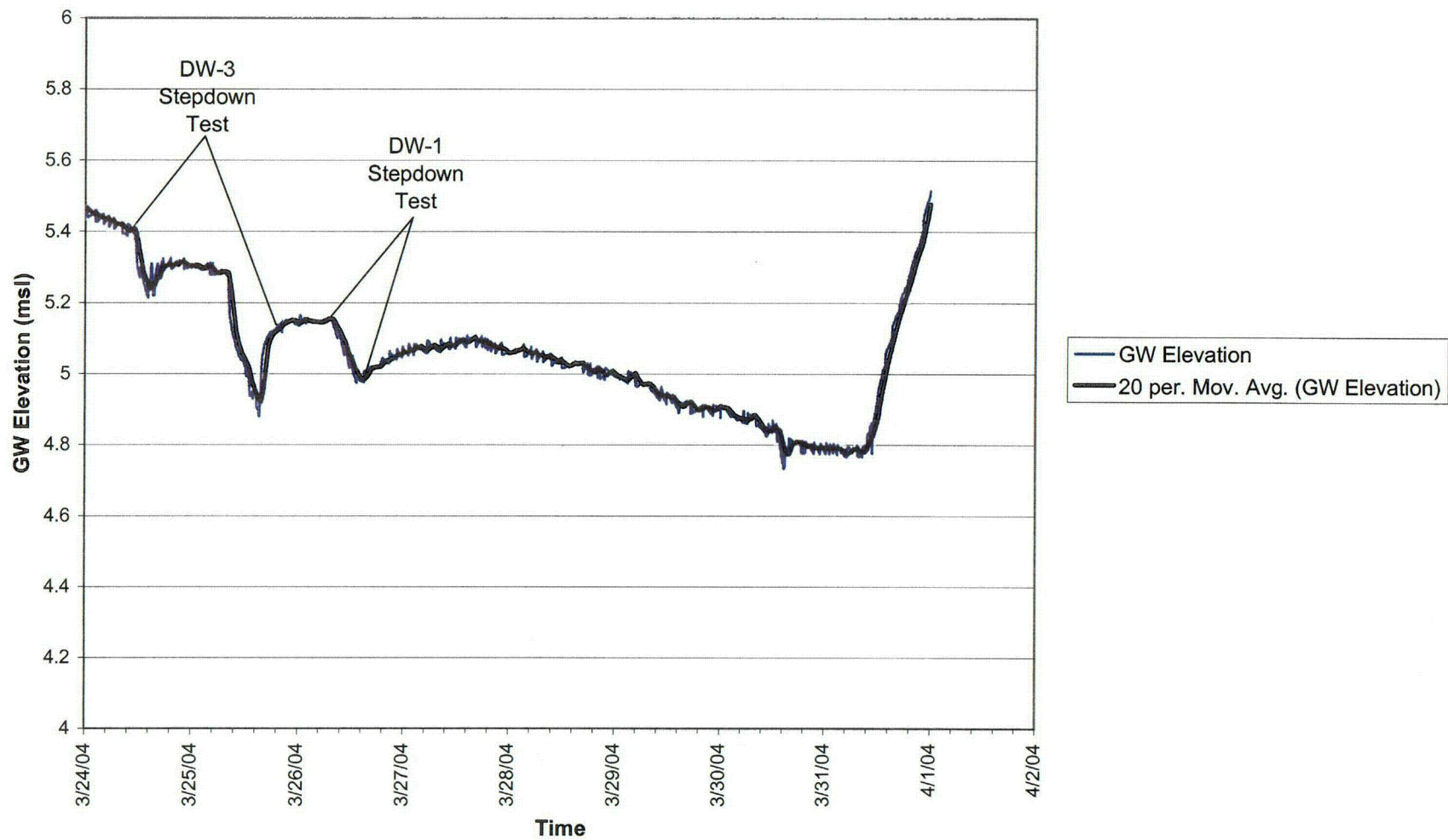
Detailed Area #1  
Groundwater Elevation at MW 101D during DW-1 Development  
First Quarter



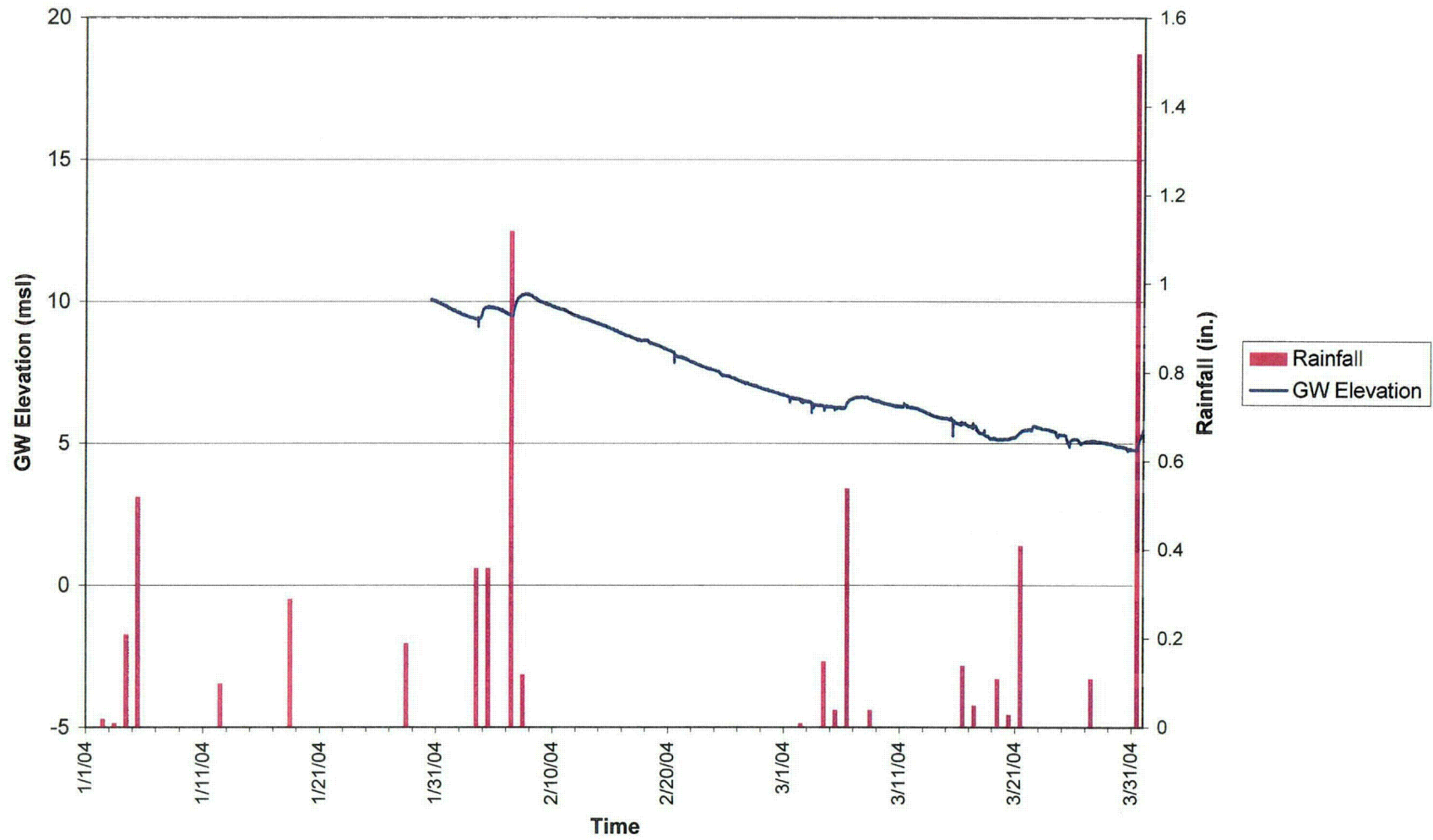
**Detailed Area #2**  
**Groundwater Elevation at MW 101D during DW-1 Development**  
**First Quarter**



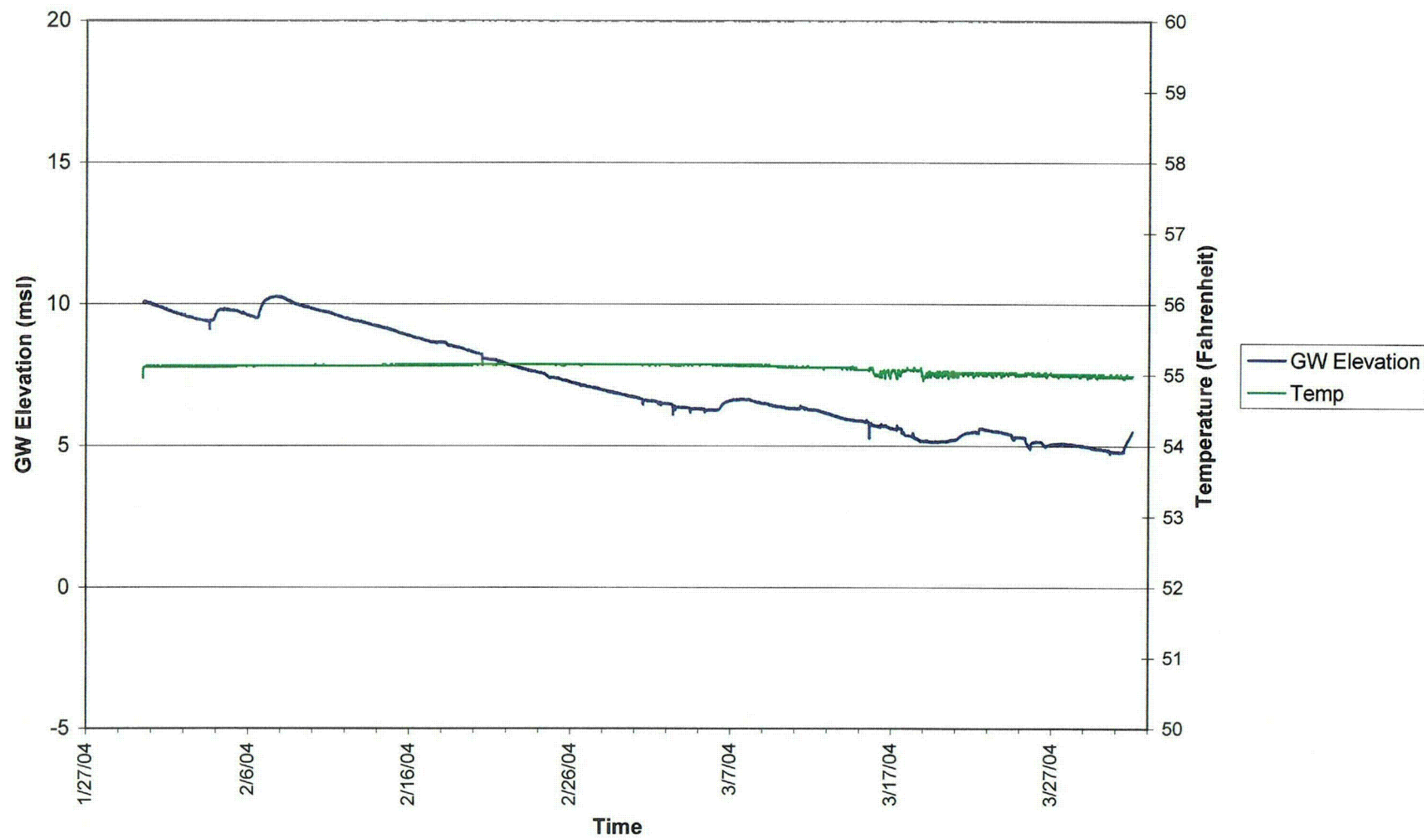
**Detailed Area #3**  
**Groundwater Elevation at MW 101D during stepdown test at DW-1 and DW-3**  
**First Quarter**



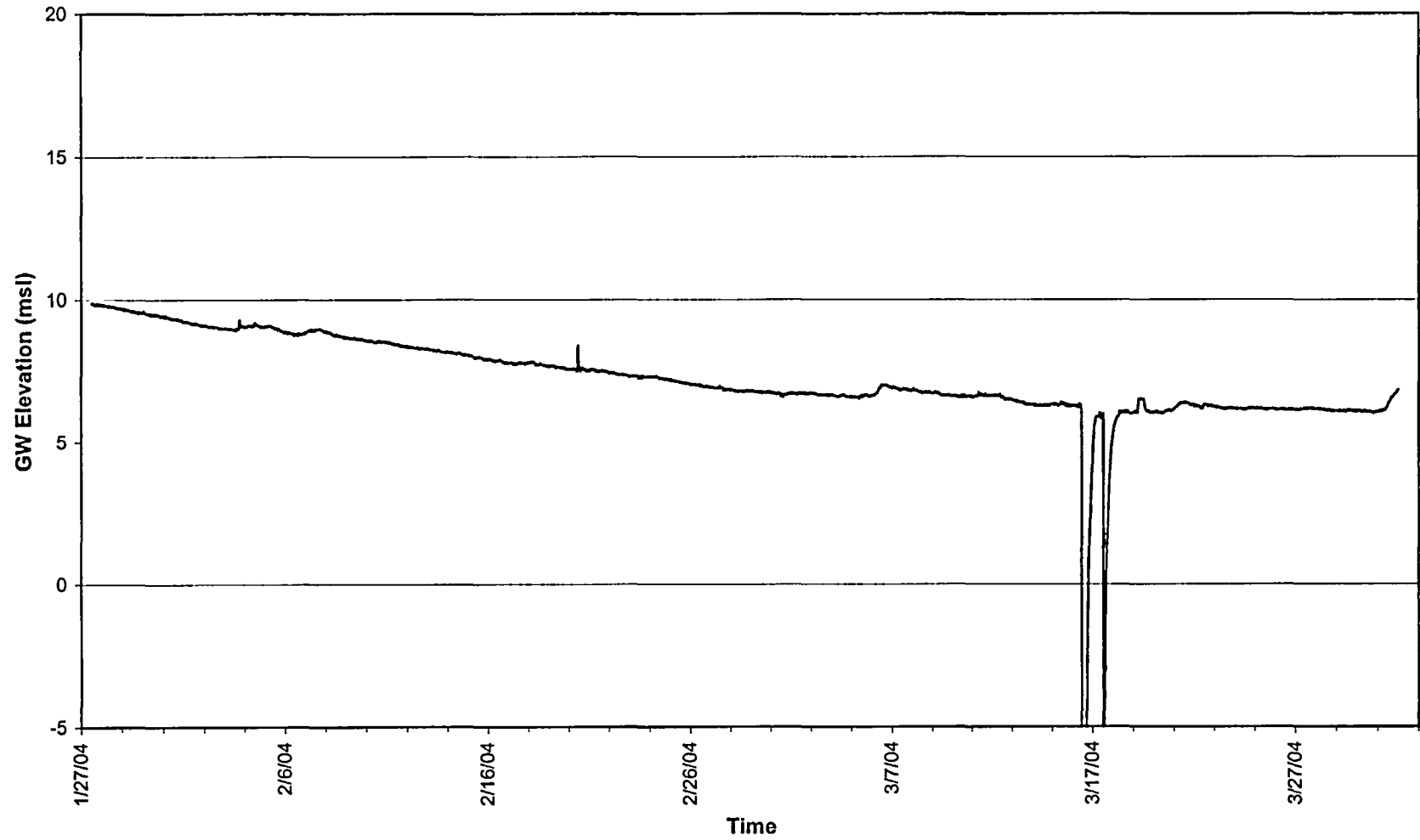
# MW 101D Groundwater Elevation and Daily Rainfall Totals First Quarter



# MW 101D Groundwater Elevation and Temperature 1st Quarter

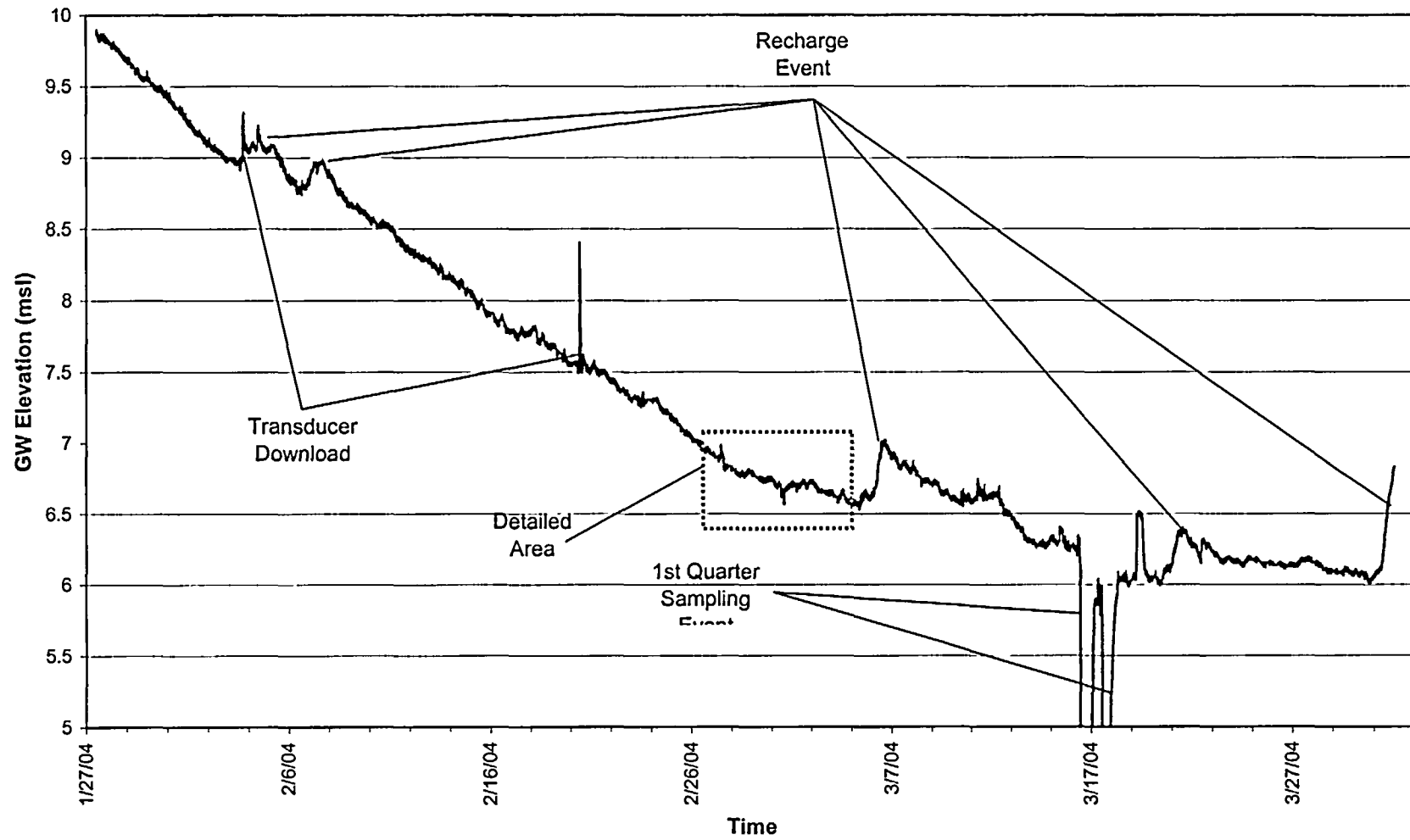


Groundwater Elevation at MW-102D  
1st Quarter

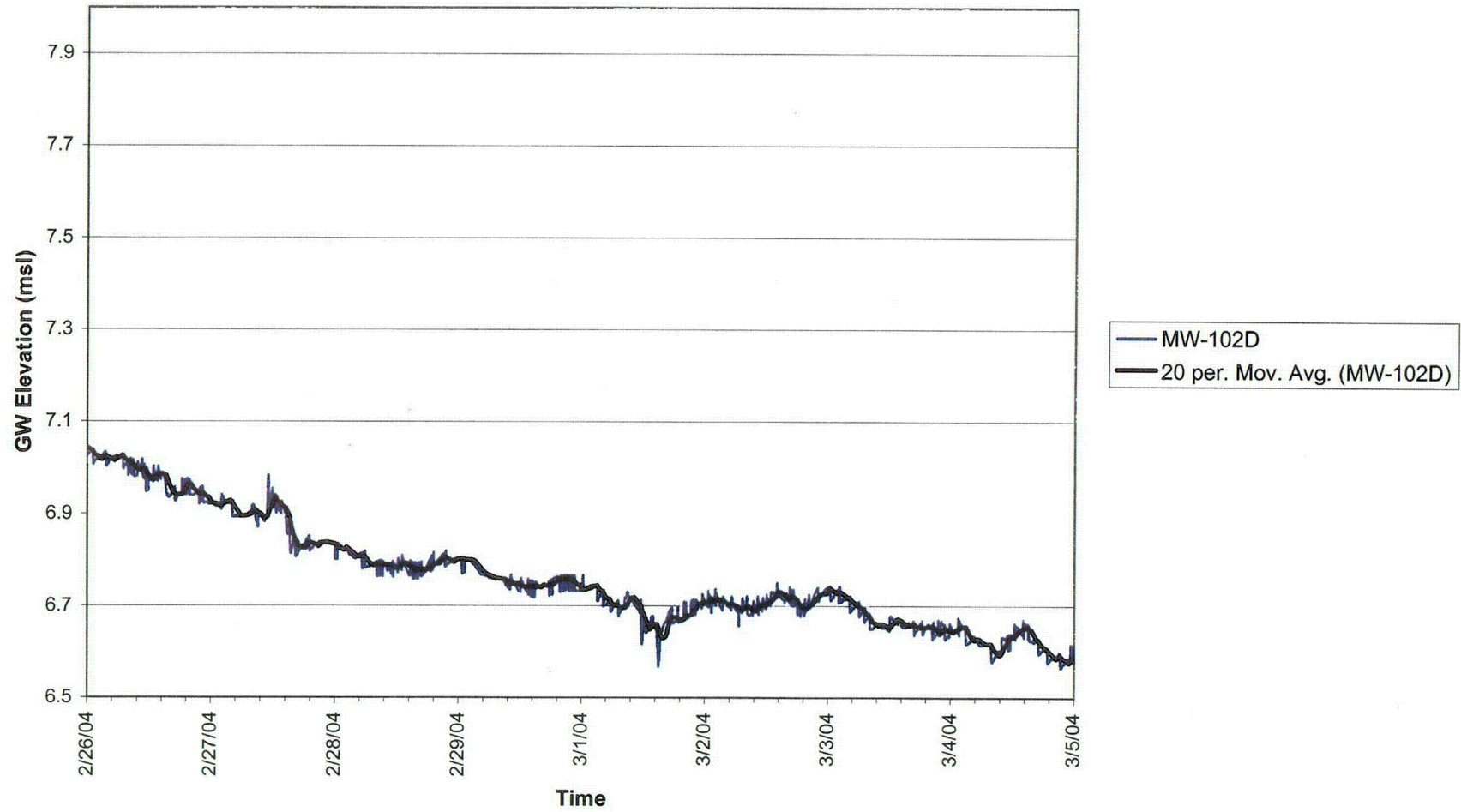




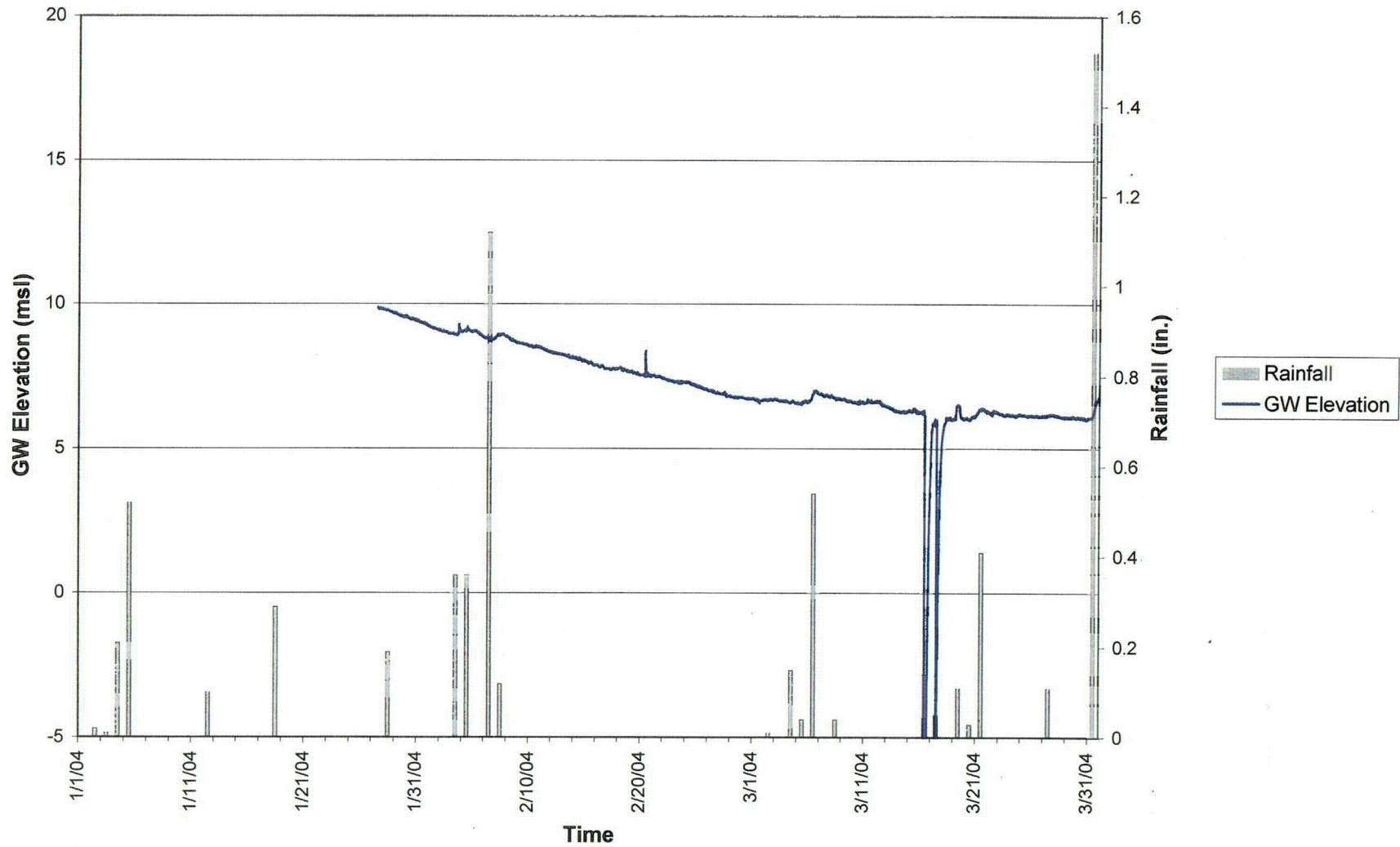
# Groundwater Elevation at MW-102D 1st Quarter



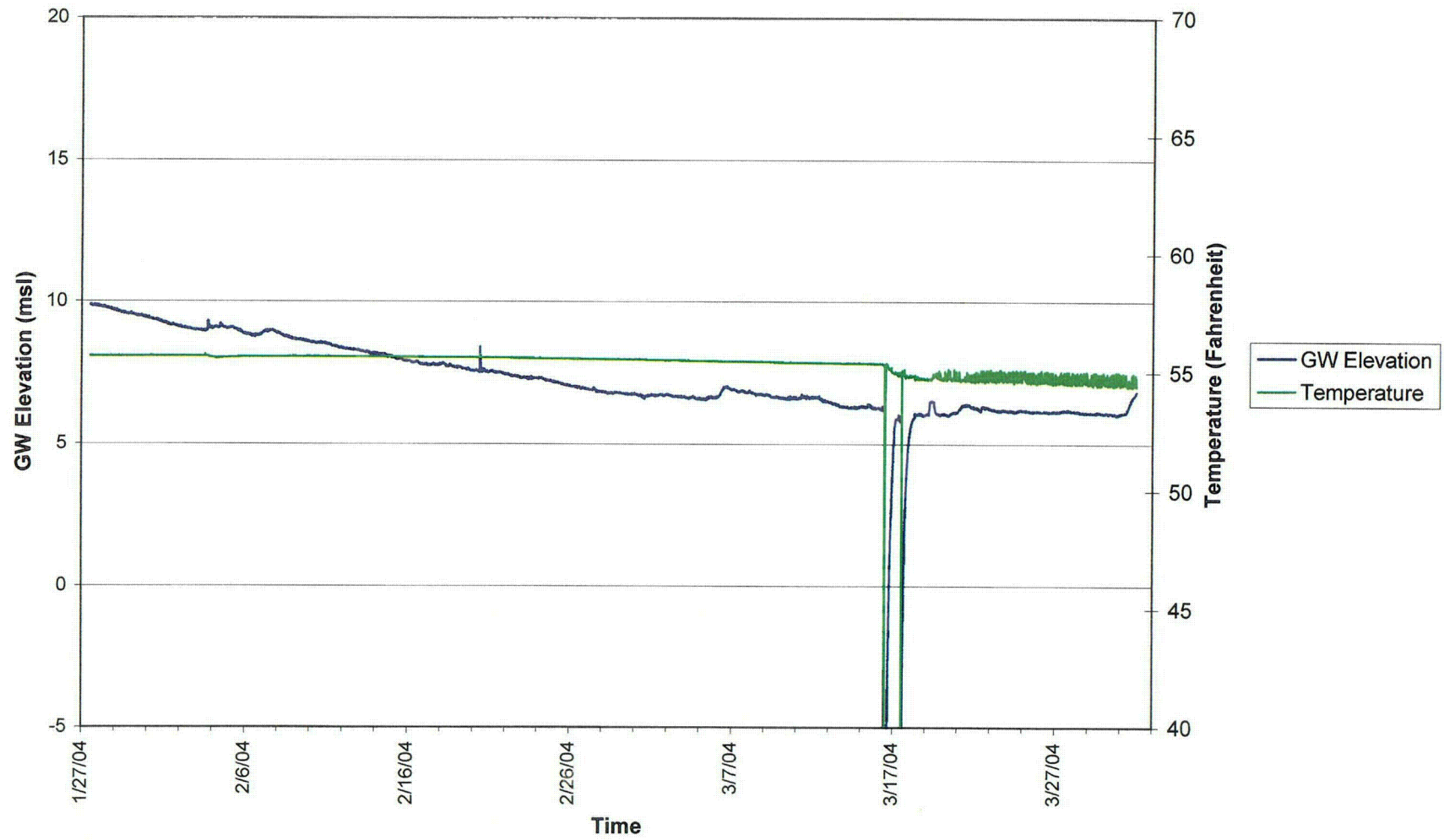
Detailed Area  
Groundwater Elevation at MW-102D  
1st Quarter



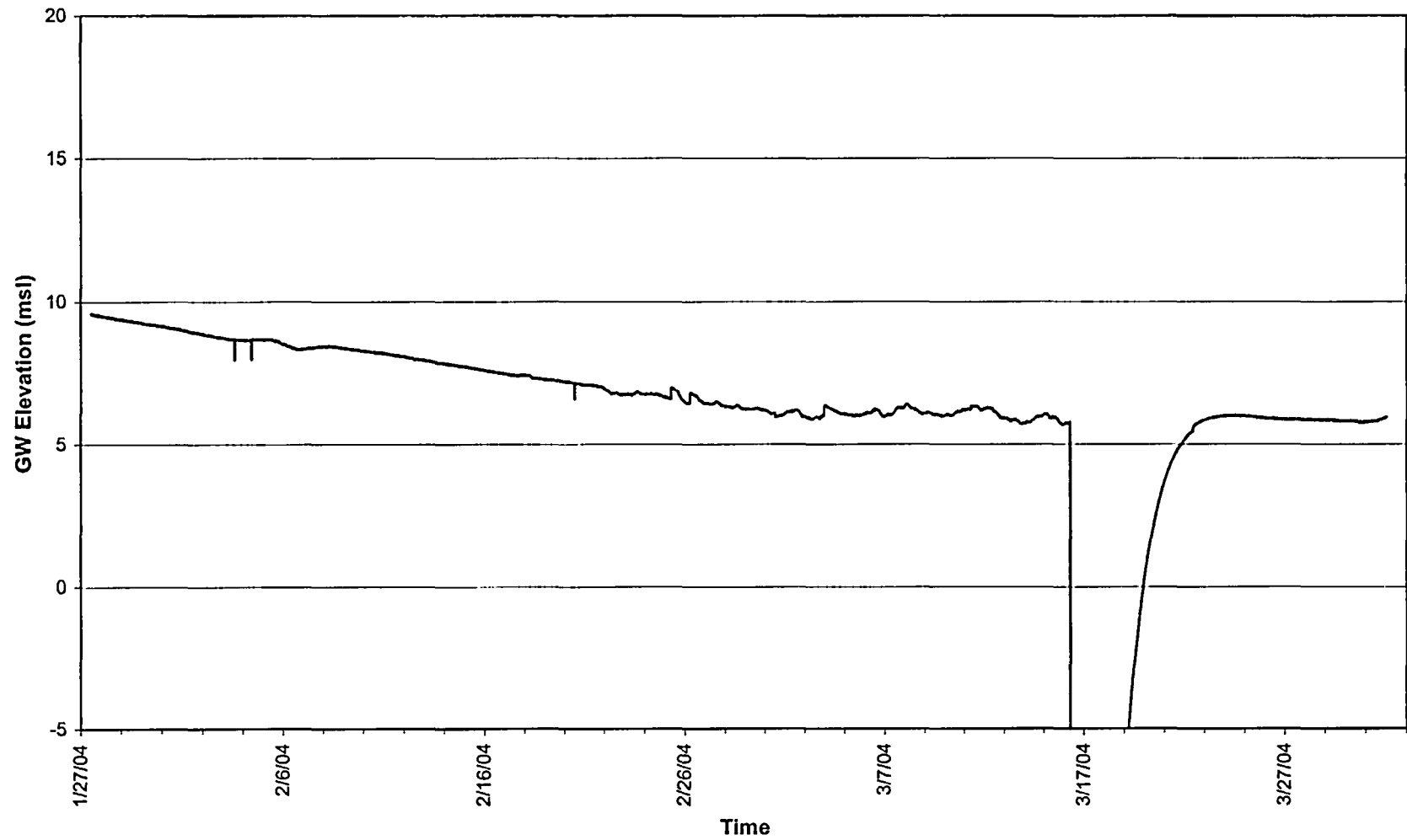
# MW 102D Groundwater Elevation and Daily Rainfall Totals 1st Quarter



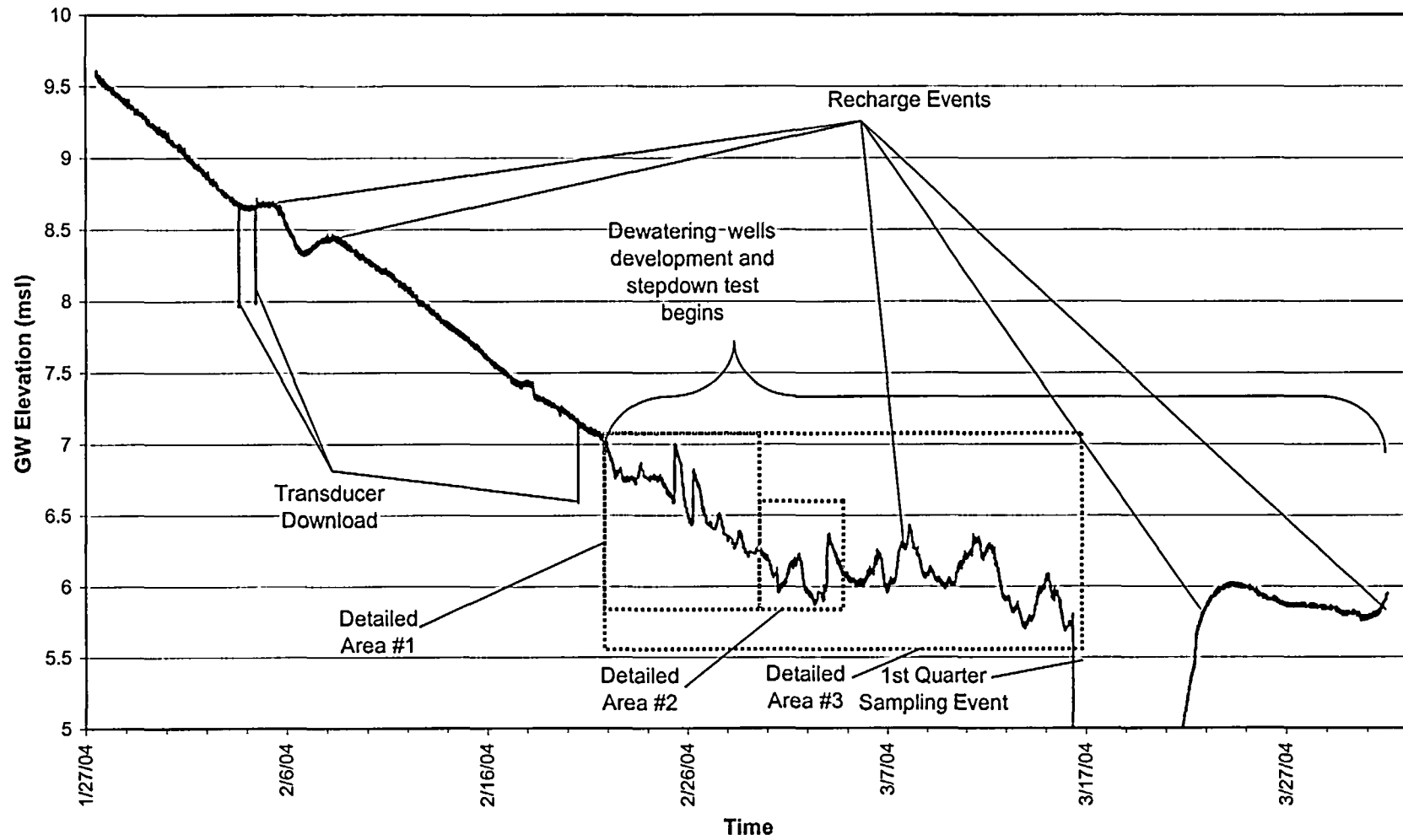
# MW-102D Groundwater Elevation and Temperature 1st Quarter



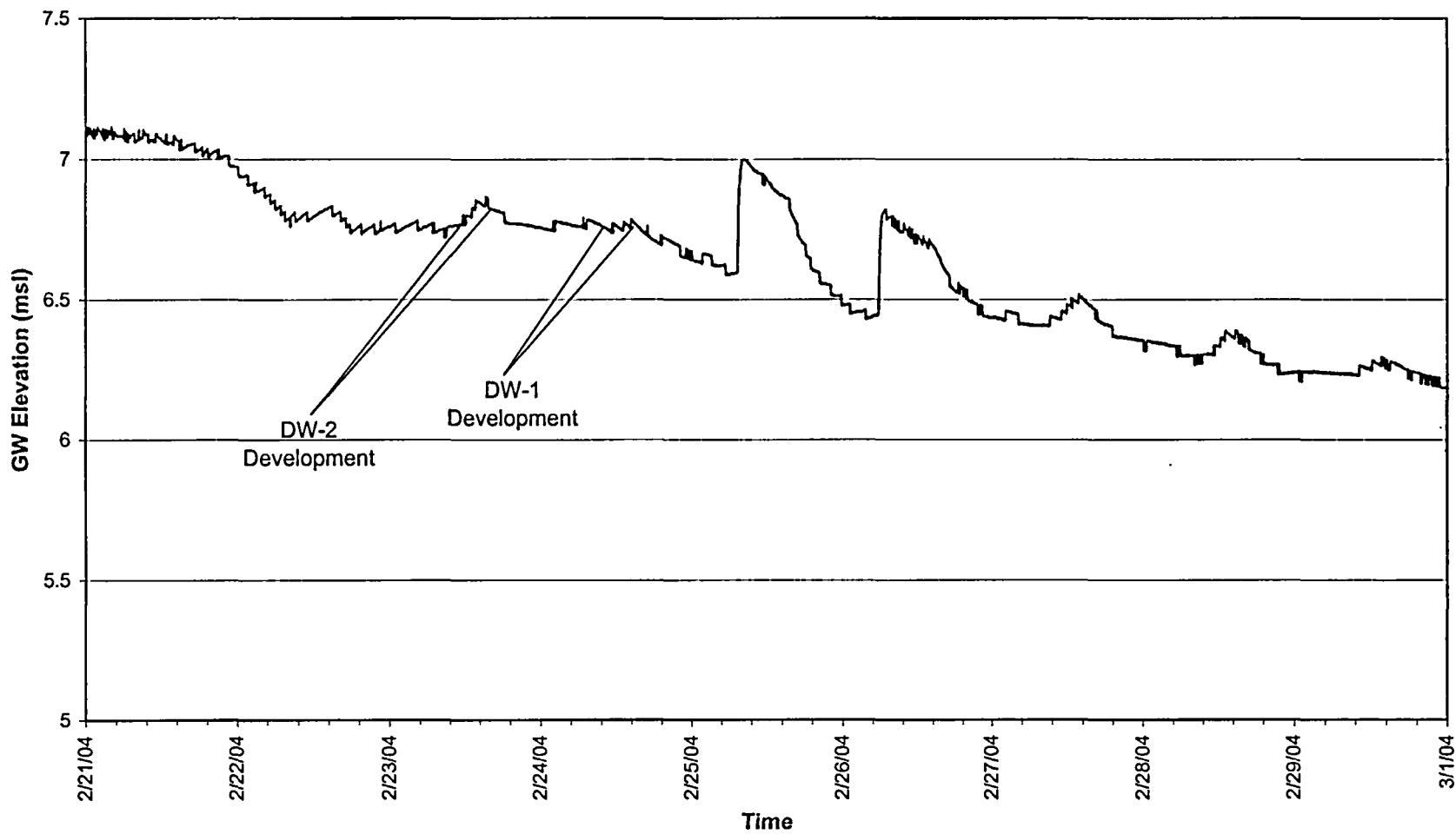
Groundwater Elevation at MW-103D  
1st Quarter



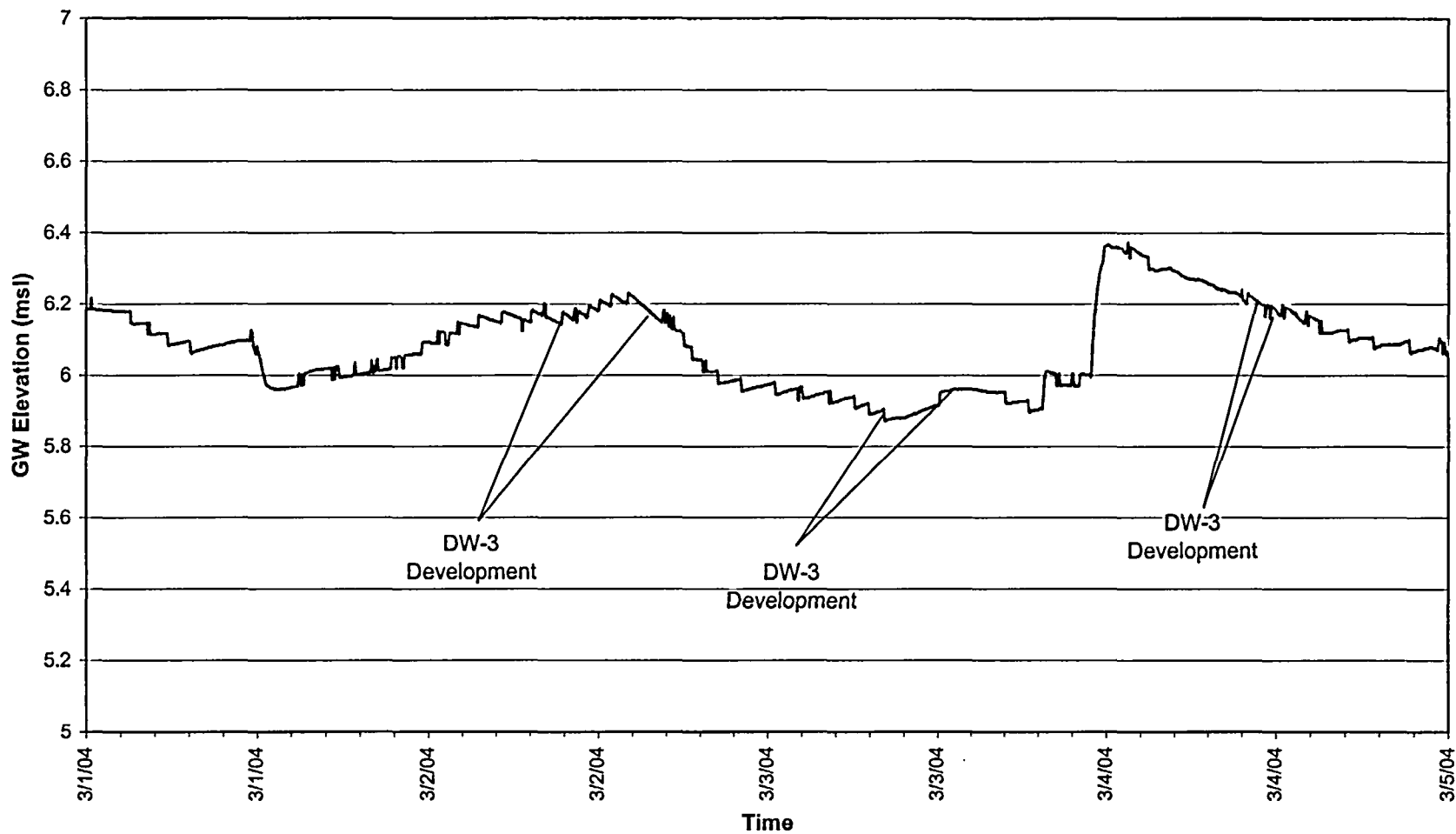
# Groundwater Elevation at MW-103D 1st Quarter



Detailed Area #1  
Groundwater Elevation at MW-103D  
1st Quarter

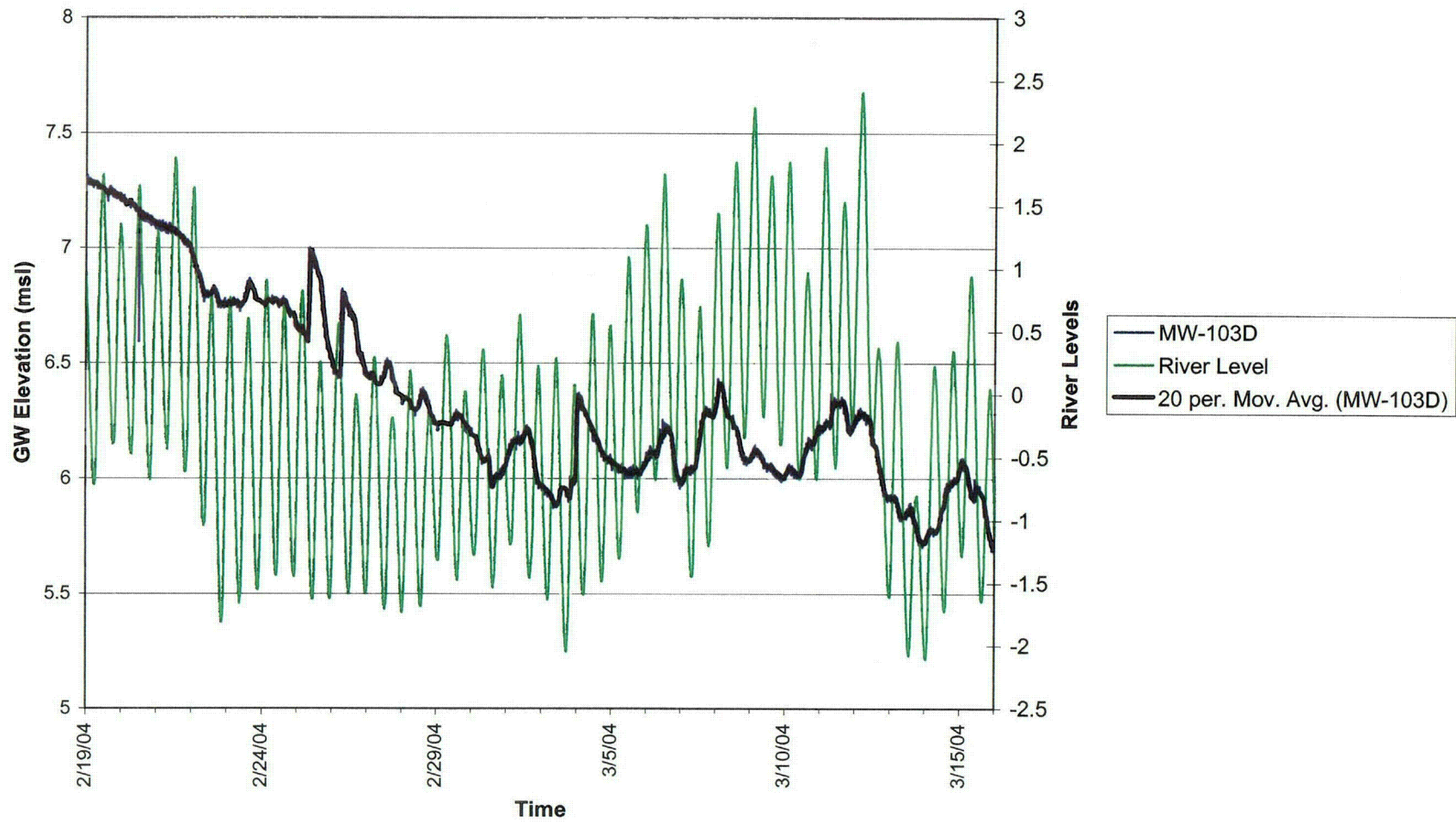


Detailed Area #2  
Groundwater Elevation at MW-103D during development of DW-3  
1st Quarter

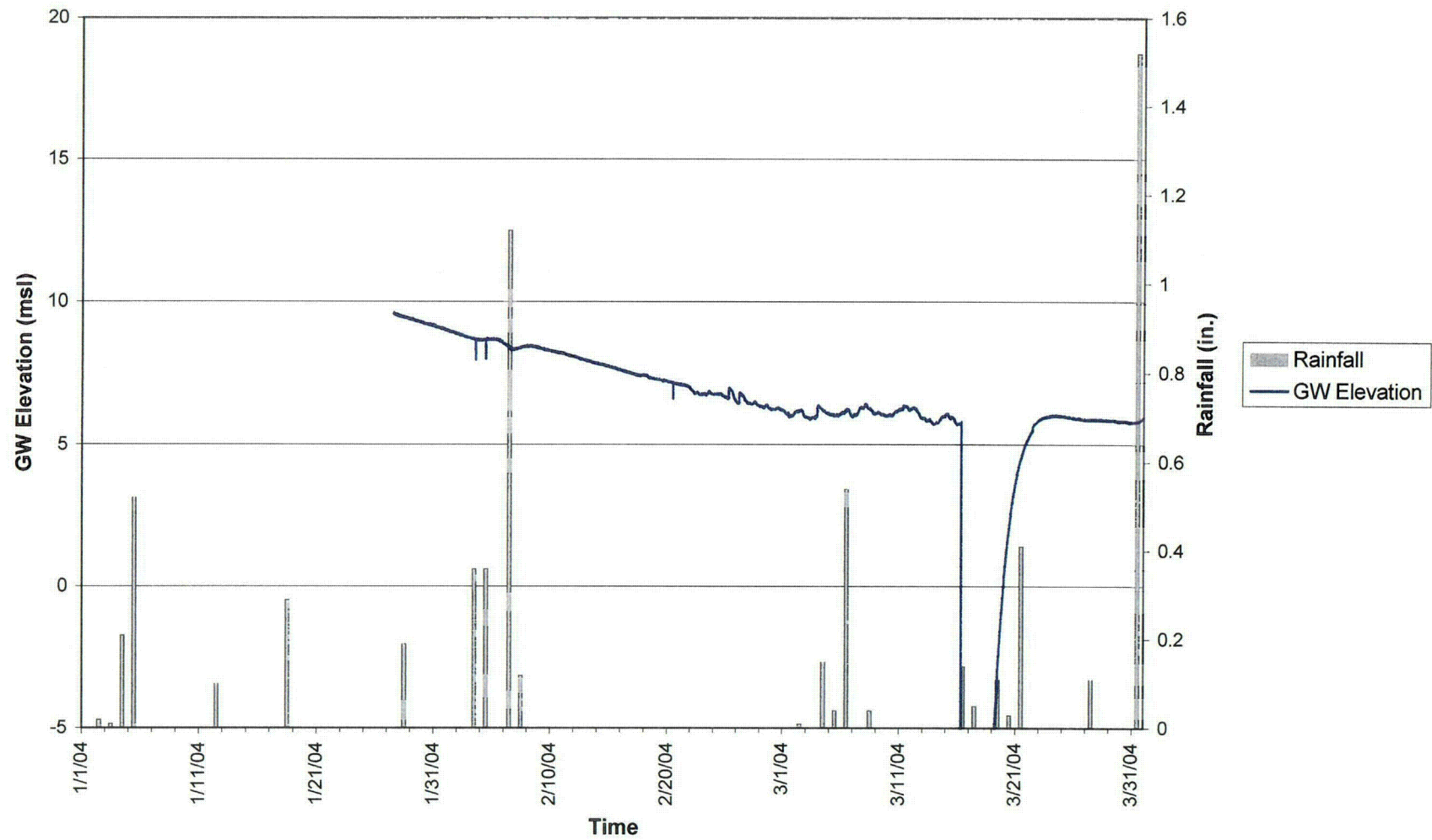




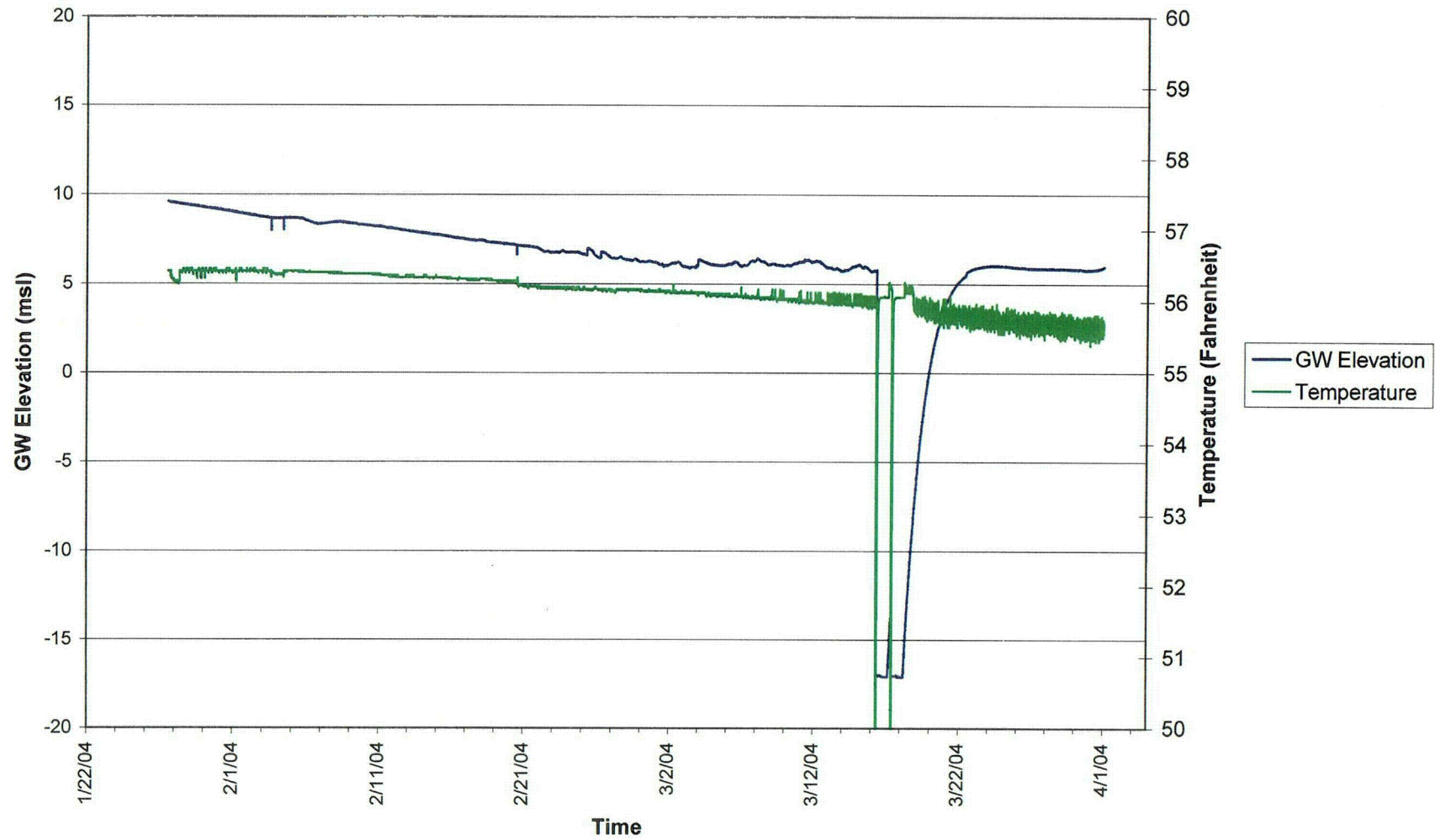
**Detailed Area #3**  
**Groundwater Elevation at MW-103D and River Levels**  
**1st Quarter**



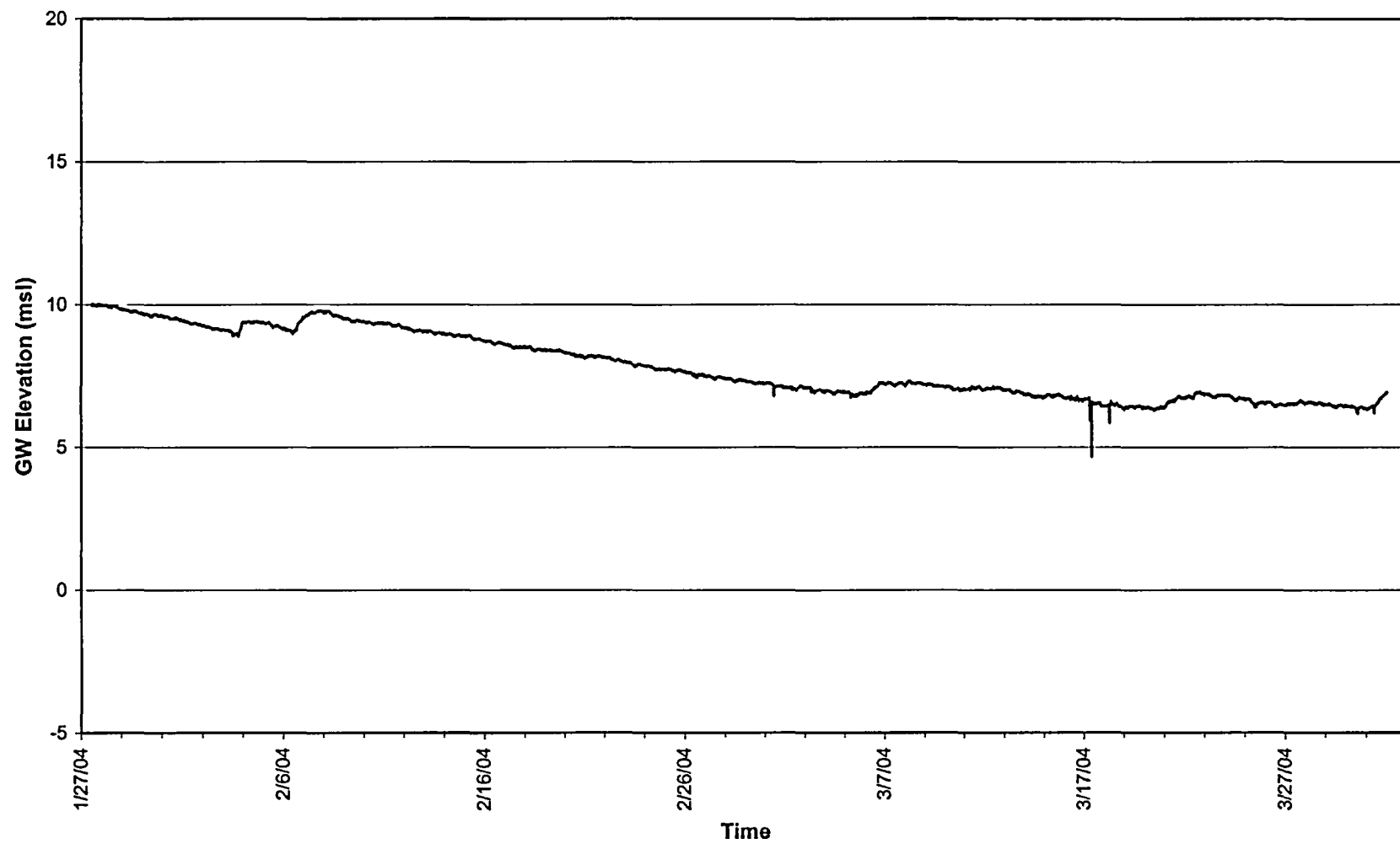
# MW-103D Groundwater Elevation and Daily Rainfall Totals 1st Quarter



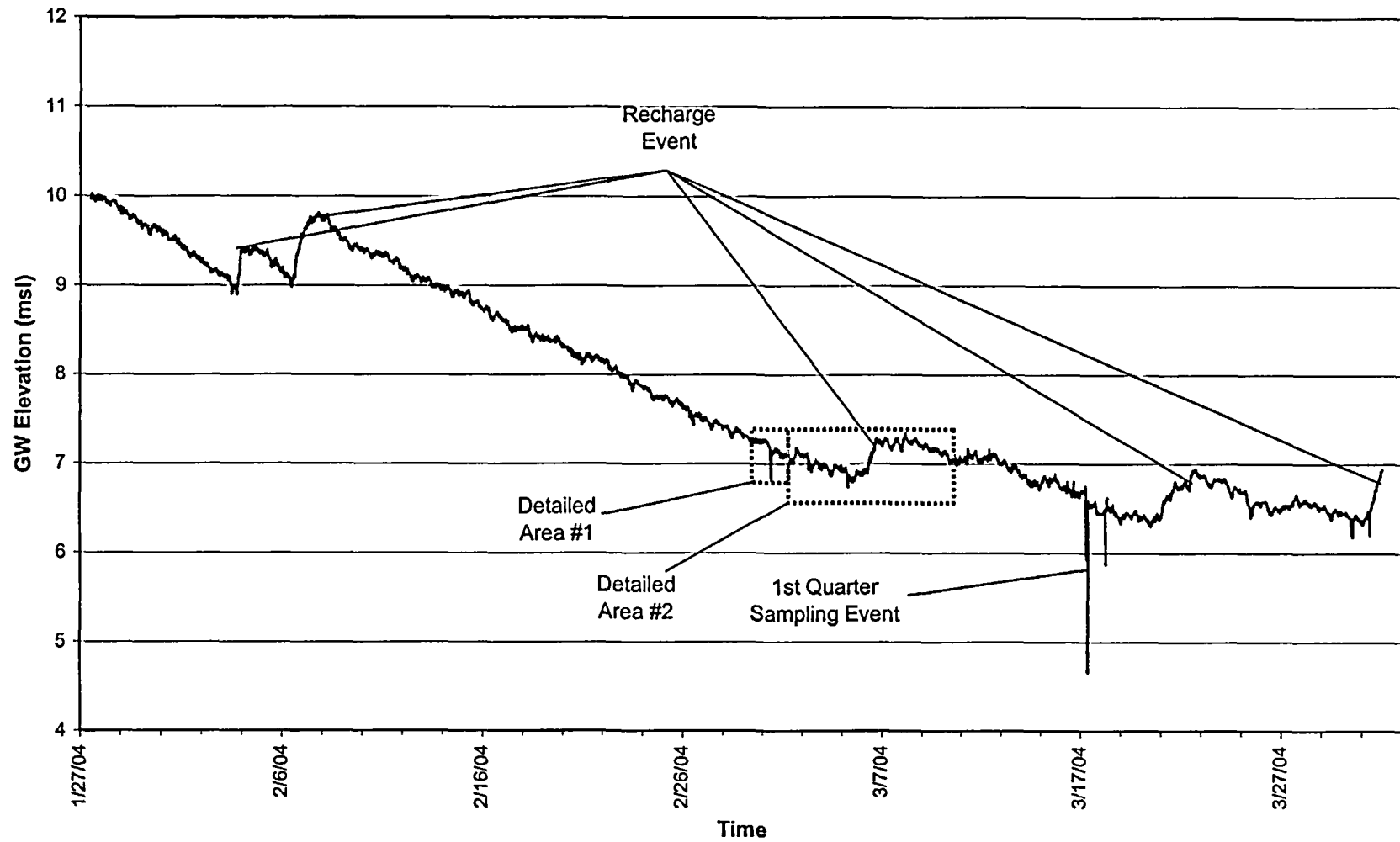
# MW-103D Groundwater Elevation and Temperature 1st Quarter



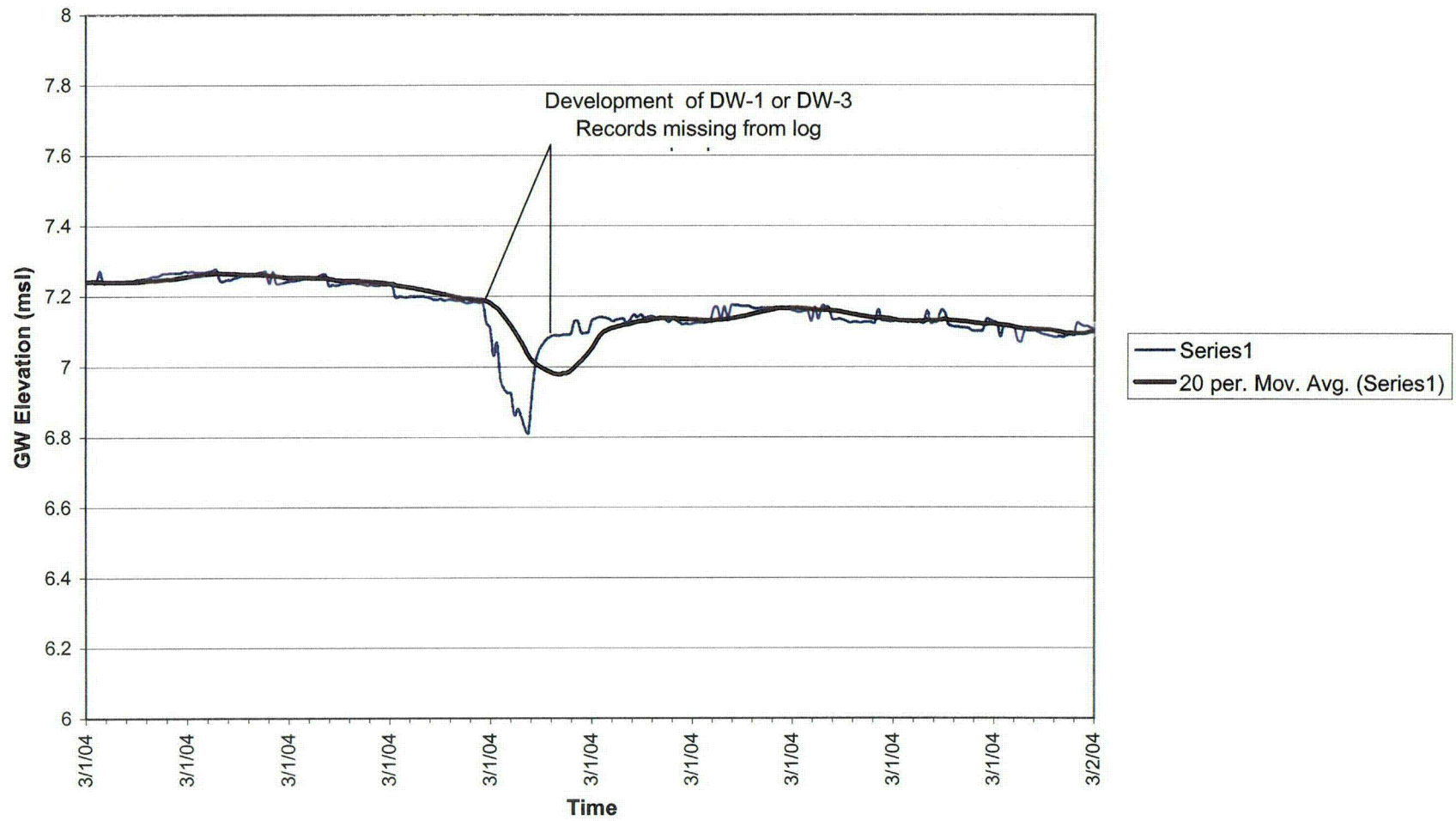
Groundwater Elevation at MW-105D  
1st Quarter



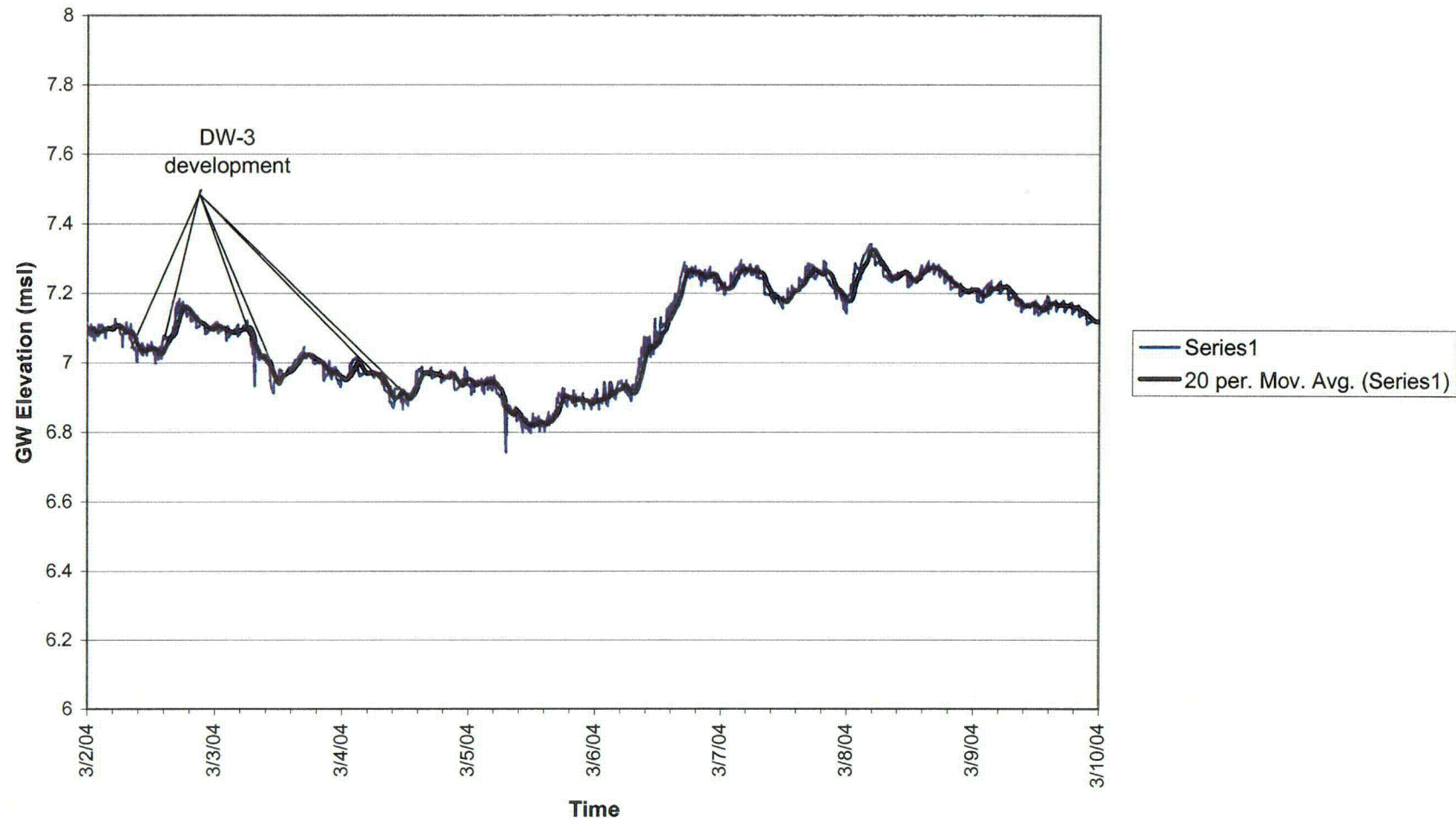
# Groundwater Elevation at MW-105D 1st Quarter



**Detailed Area #1**  
**Groundwater Elevation at MW-105D**  
**1st Quarter**

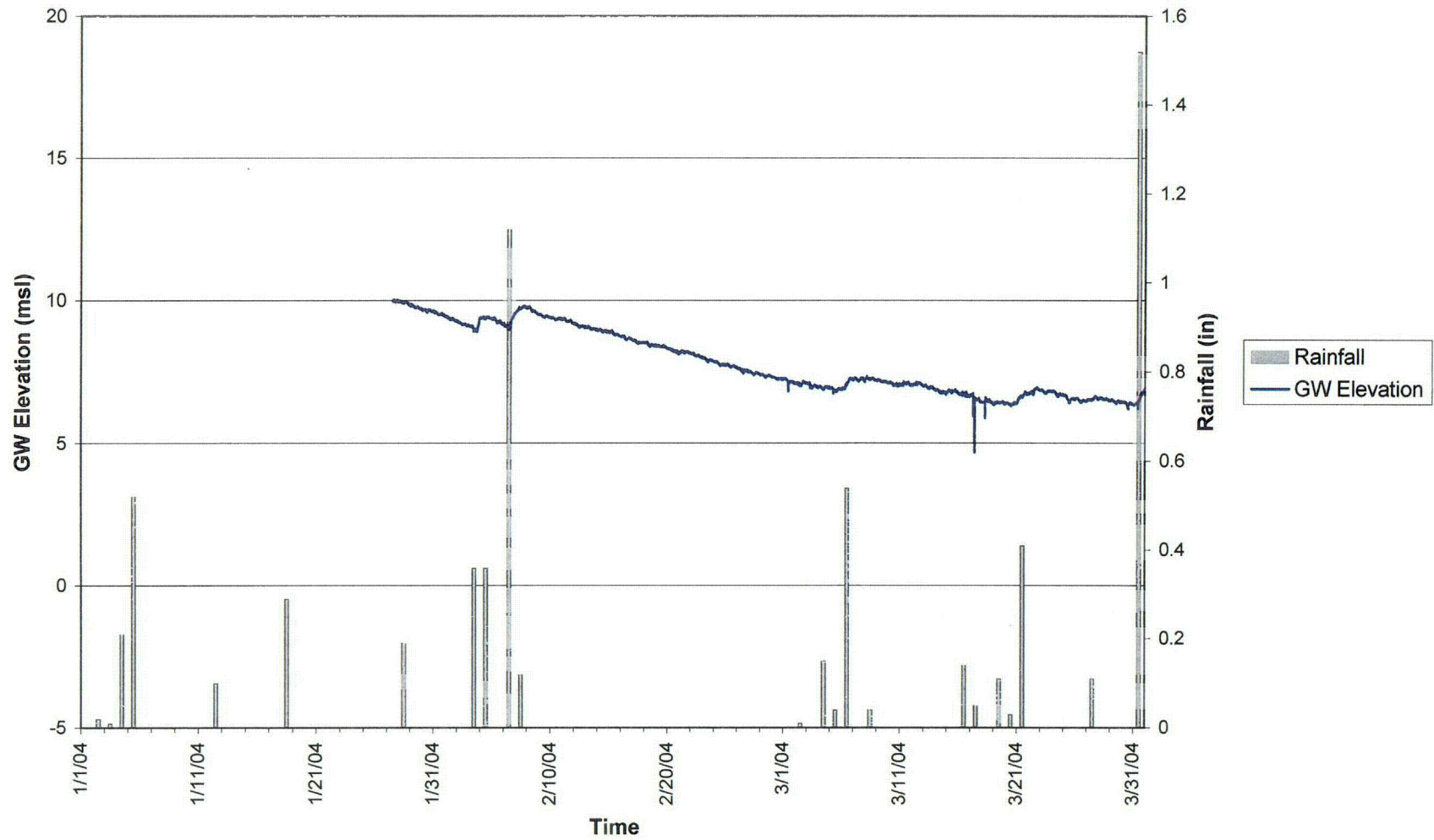


Detailed Area #2  
Groundwater Elevation at MW-105D  
1st Quarter



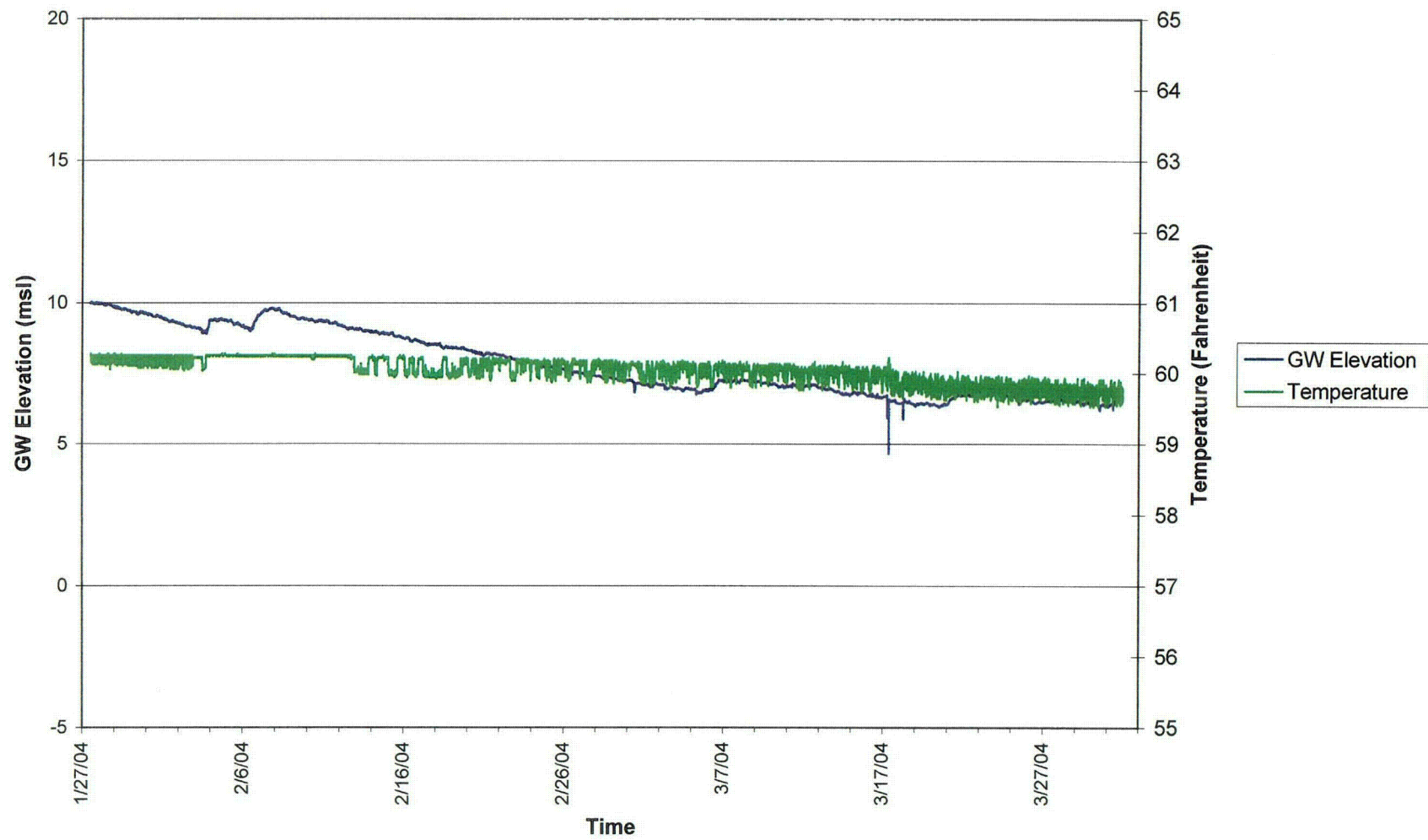


# MW-105D Groundwater Elevation and Daily Rainfall Totals 1st Quarter

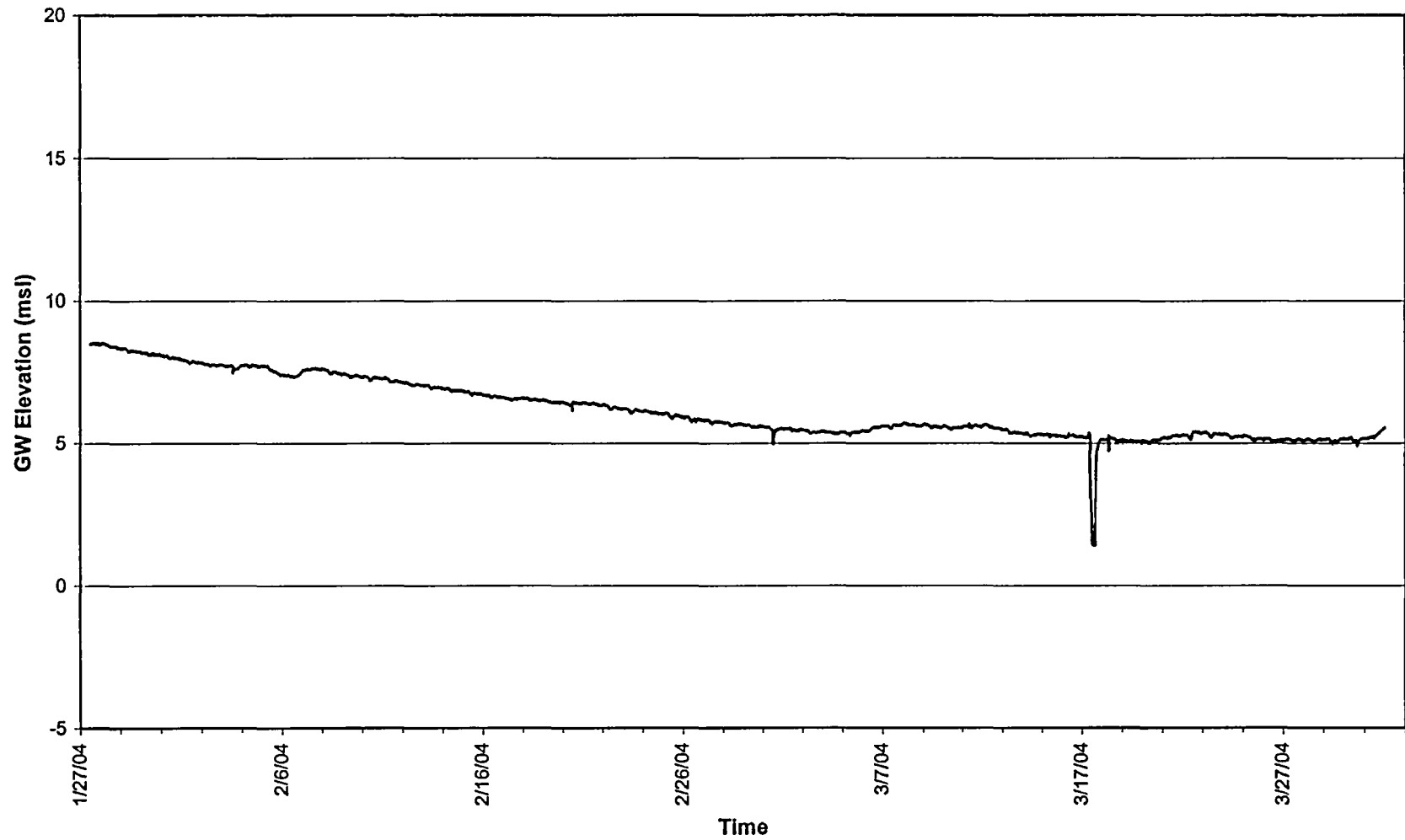




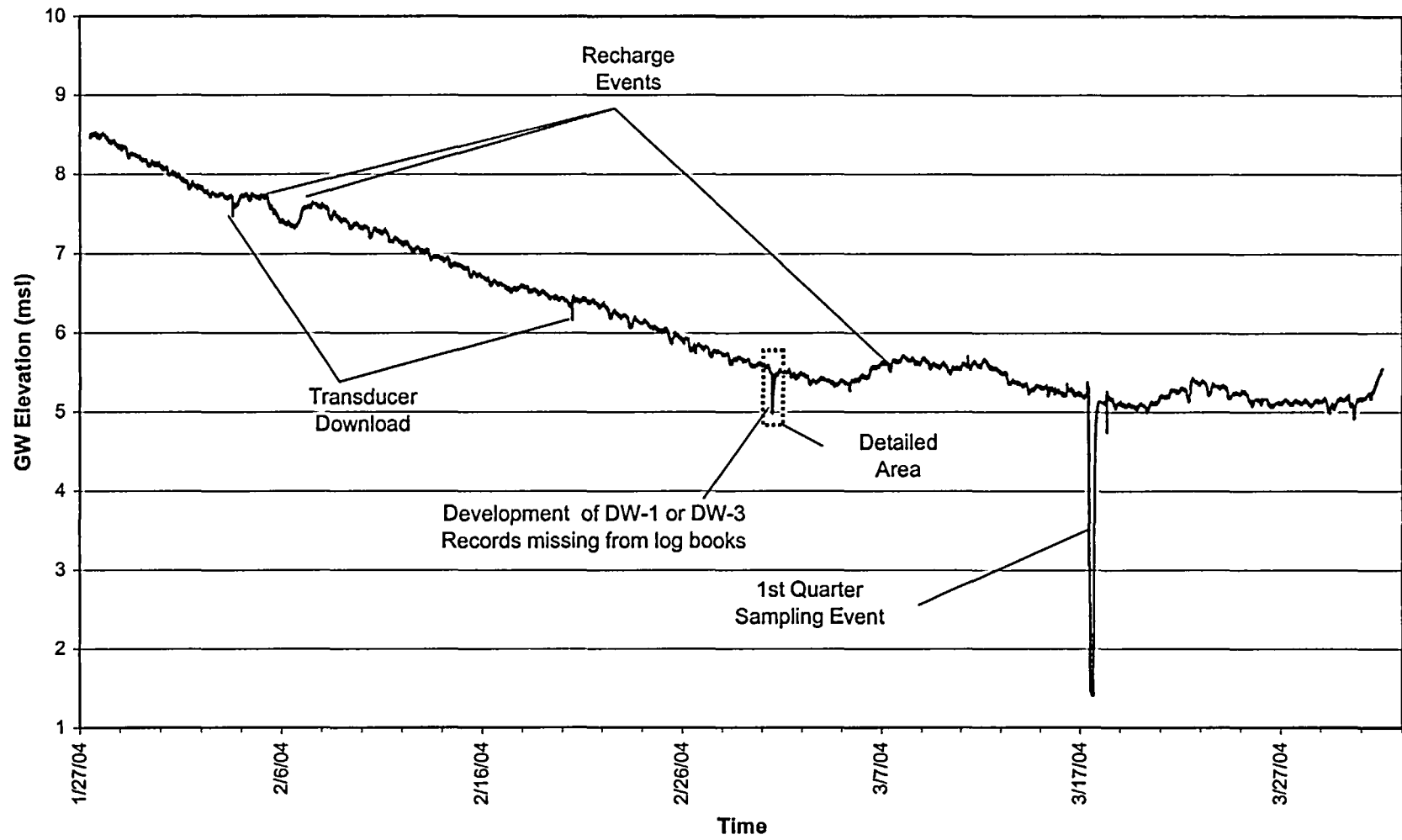
# MW-105D Groundwater Elevation and Temperature 1st Quarter



Groundwater Elevation at MW-106D  
1st Quarter



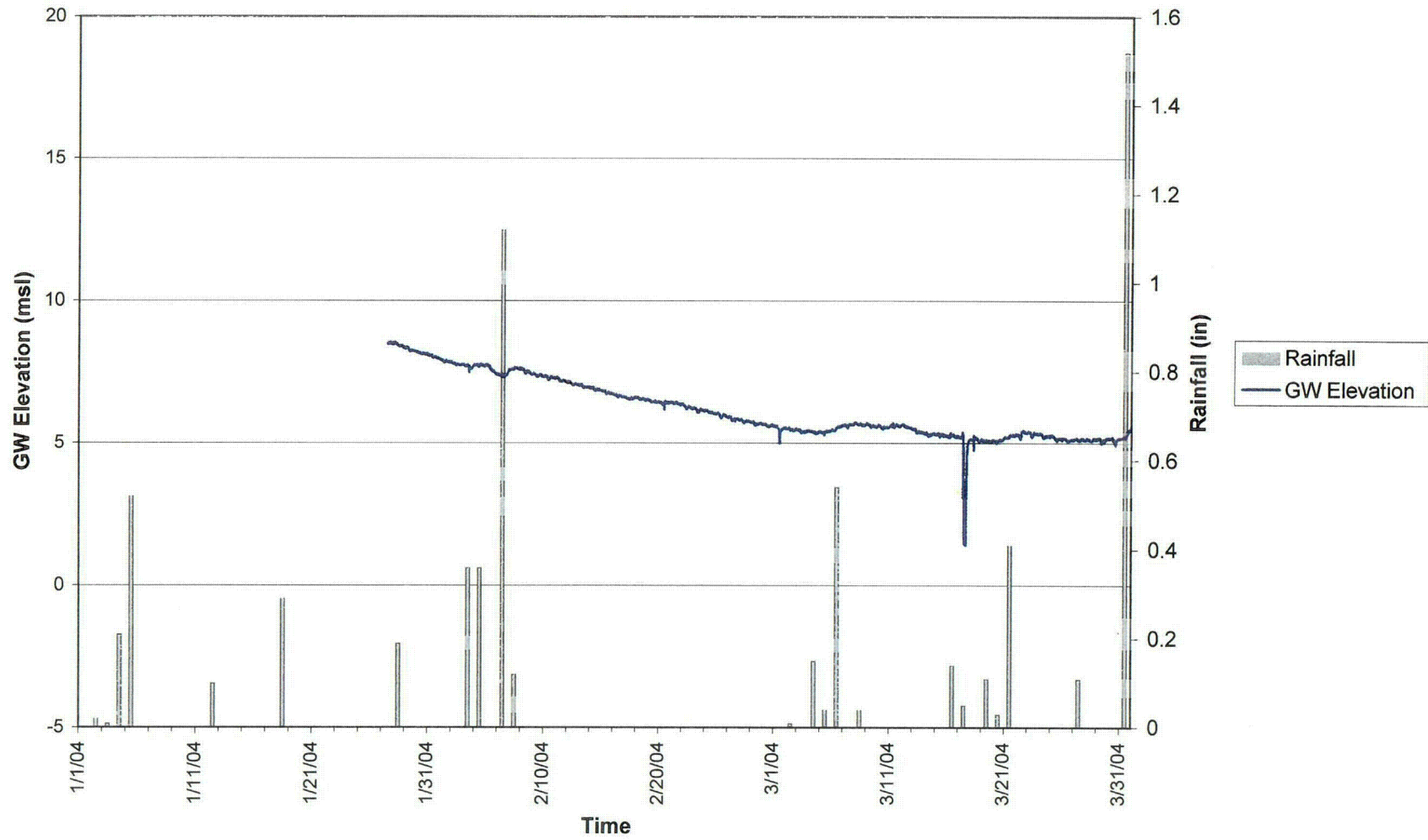
# Groundwater Elevation at MW-106D 1st Quarter



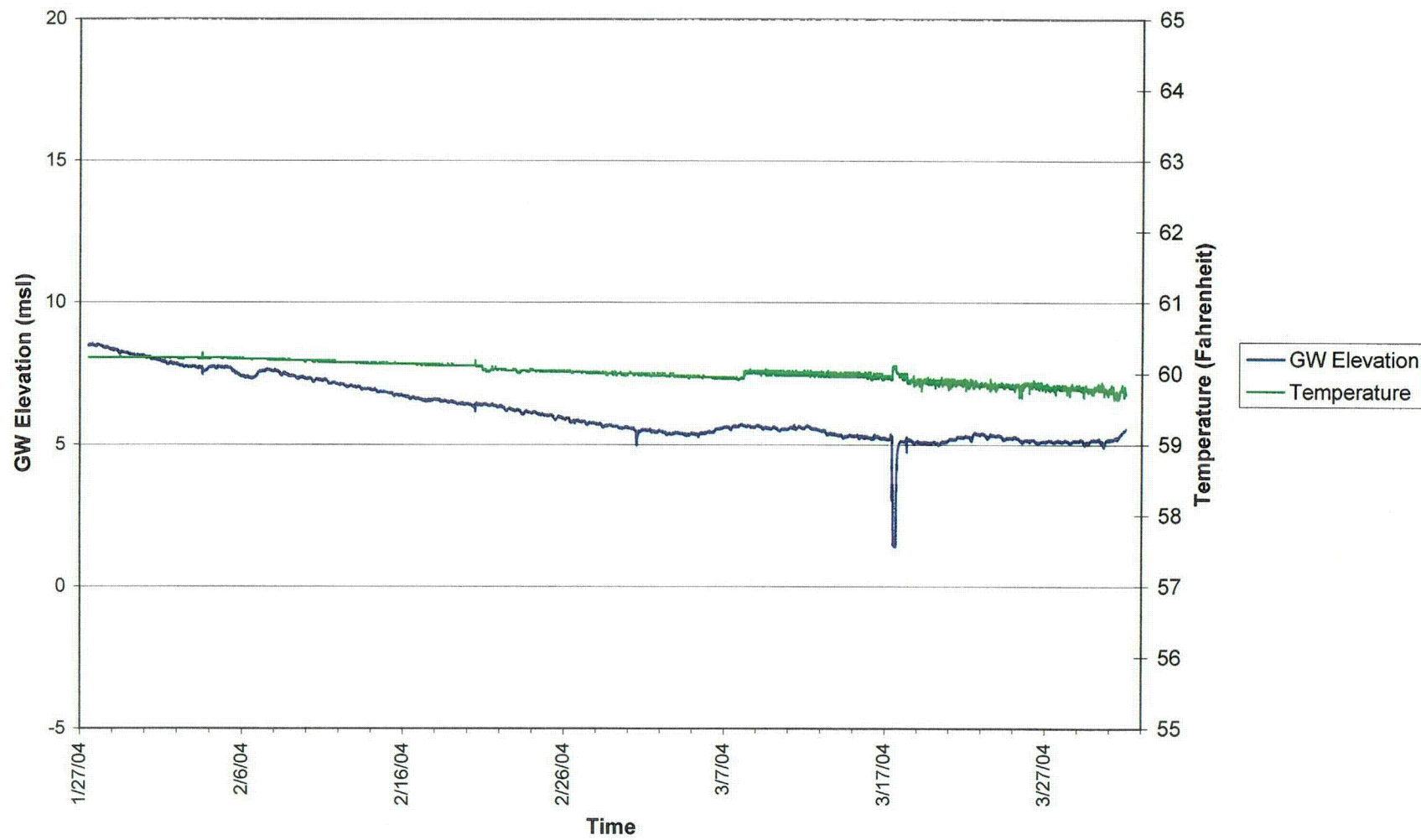
The graph displays the groundwater elevation in meters above sea level (msl) over time. The y-axis ranges from 4.0 to 6.0 msl with major grid lines every 0.2 msl. The x-axis shows dates from 3/1/04 to 3/2/04. The data series is a single black line that remains relatively stable around 5.6 msl until late March 1st, where it begins a sharp decline, reaching a minimum of 5.0 msl. Following this drop, the elevation recovers, fluctuating between 5.4 msl and 5.6 msl through the end of the period shown.

Time	GW Elevation (msl)
3/1/04 00:00	5.60
3/1/04 06:00	5.60
3/1/04 12:00	5.58
3/1/04 18:00	5.58
3/1/04 24:00	5.58
3/2/04 00:00	5.55
3/2/04 06:00	5.50
3/2/04 12:00	5.00
3/2/04 18:00	5.20
3/2/04 24:00	5.40
3/3/04 00:00	5.50
3/3/04 06:00	5.55
3/3/04 12:00	5.55
3/3/04 18:00	5.55
3/3/04 24:00	5.55

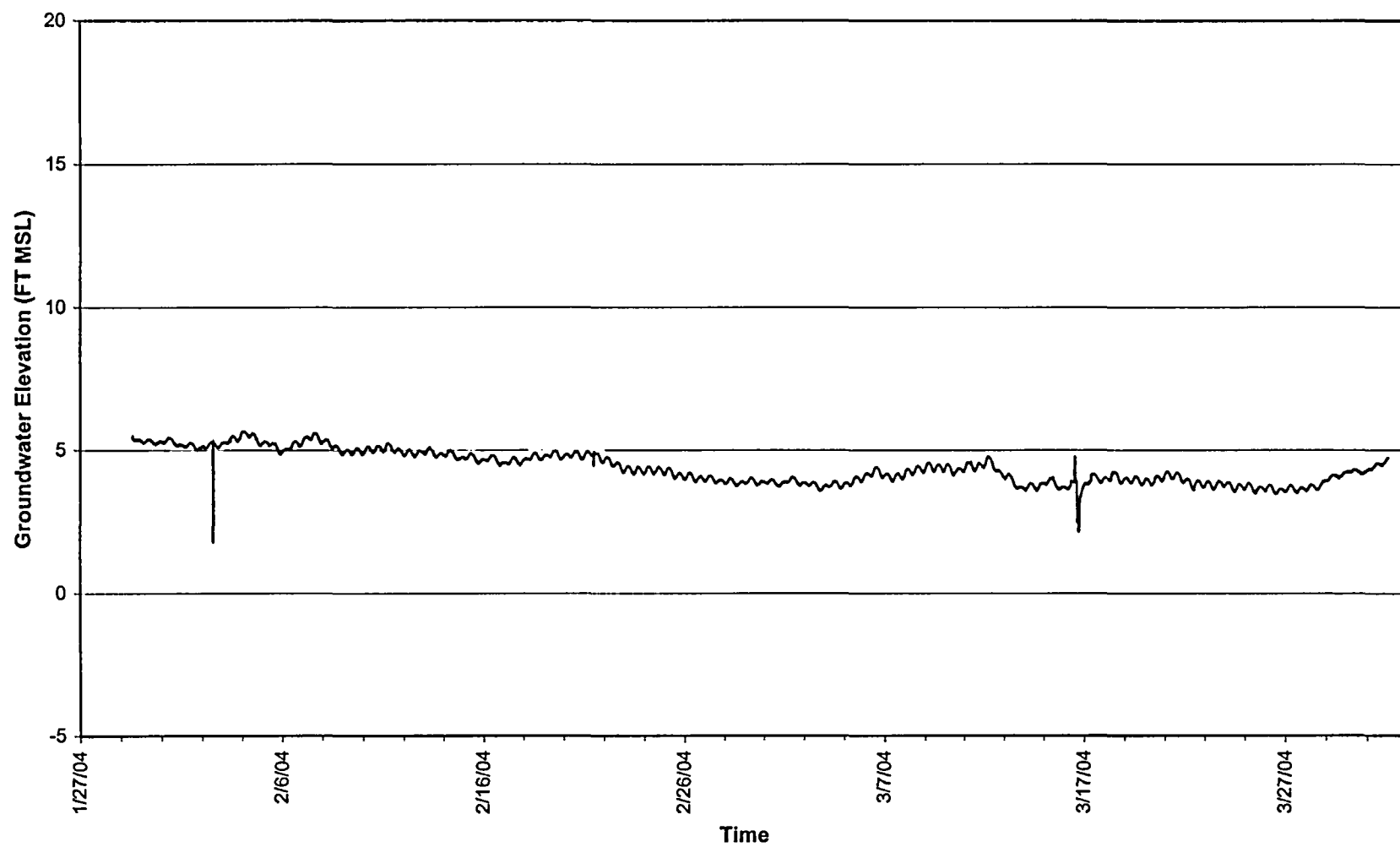
# MW-106D Groundwater Elevation and Daily Rainfall Totals 1st Quarter



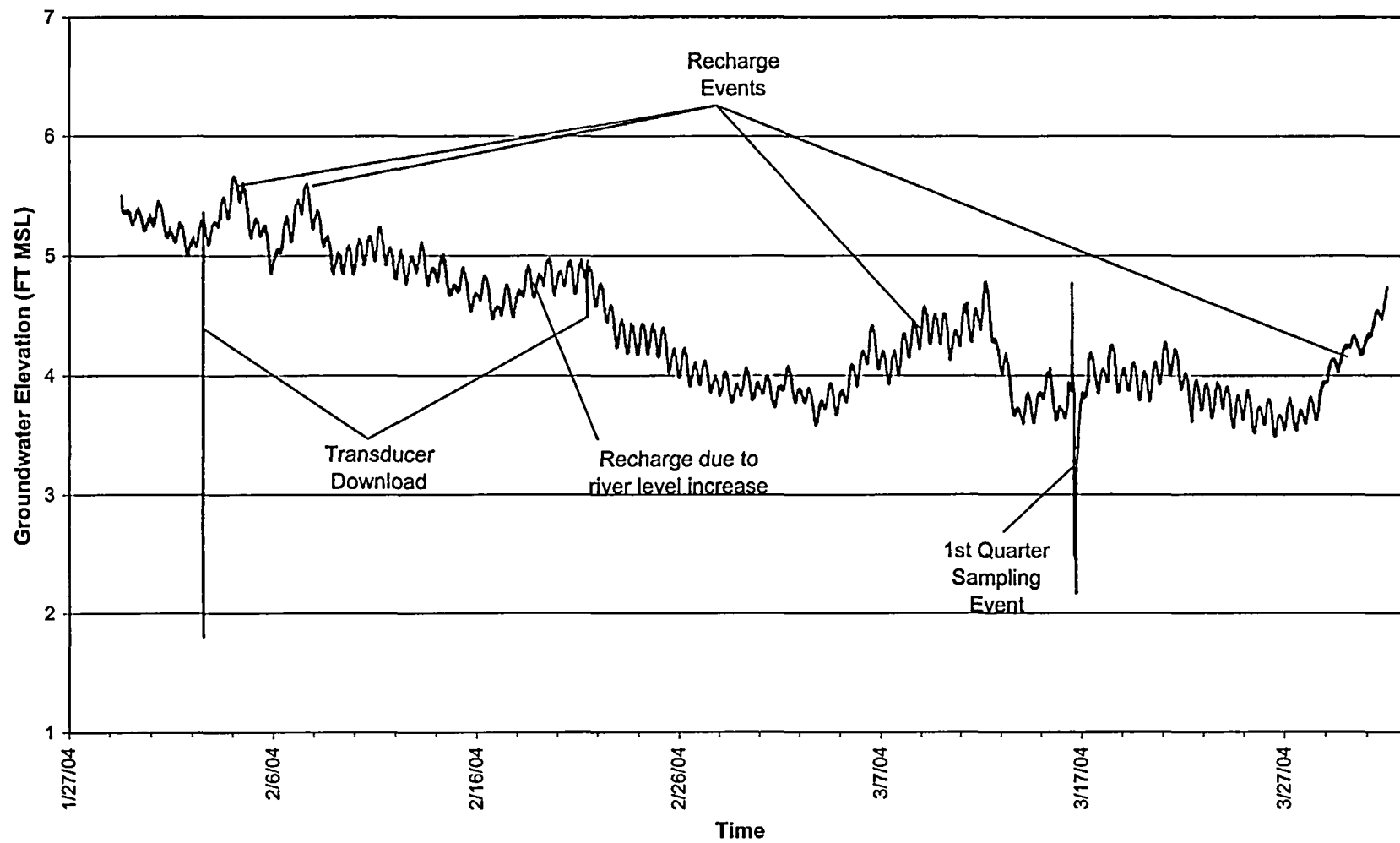
# MW-106D Groundwater Elevation and Temperature 1st Quarter



Groundwater at MW-122D  
1st Quarter

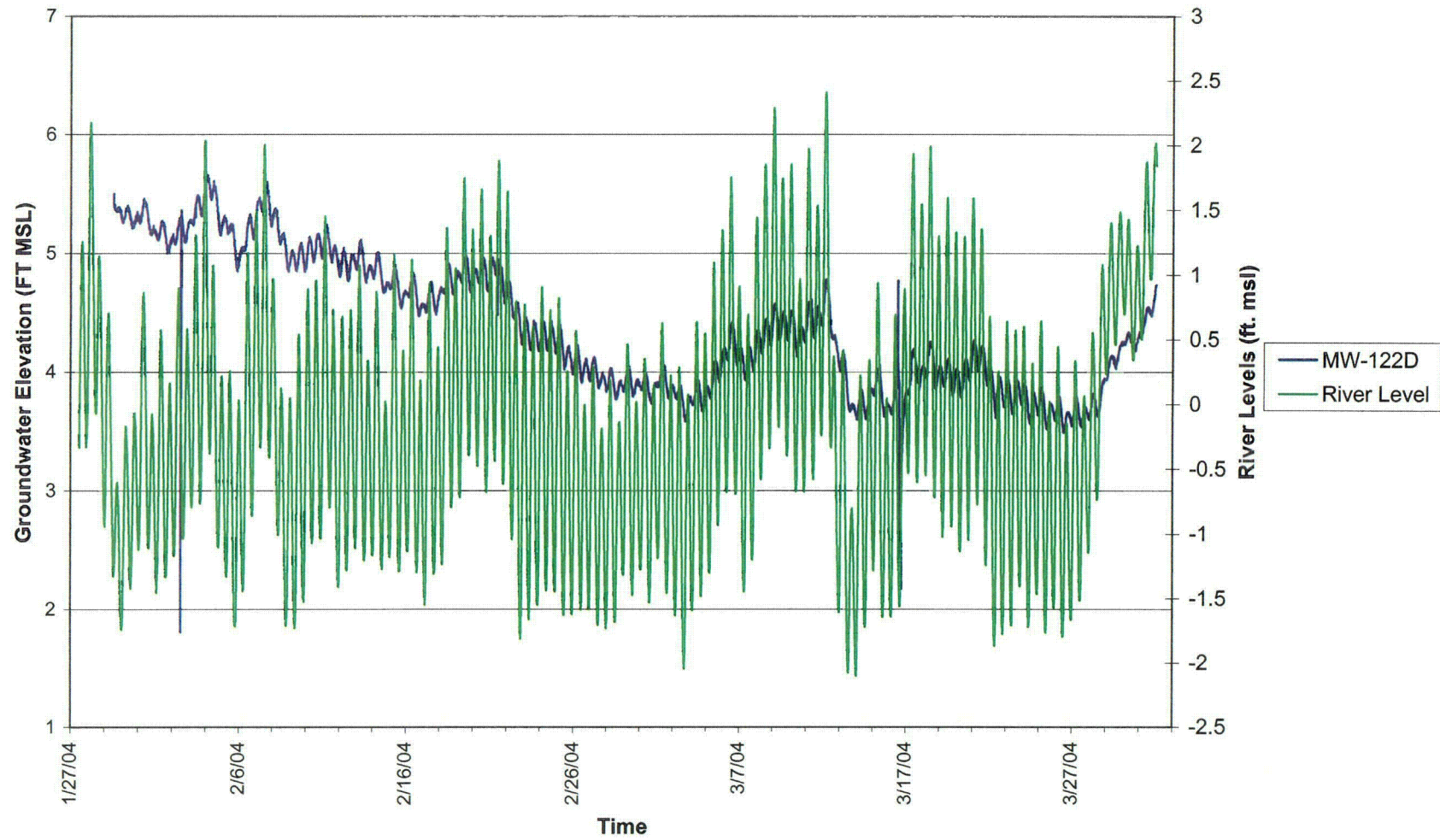


# Groundwater at MW-122D 1st Quarter

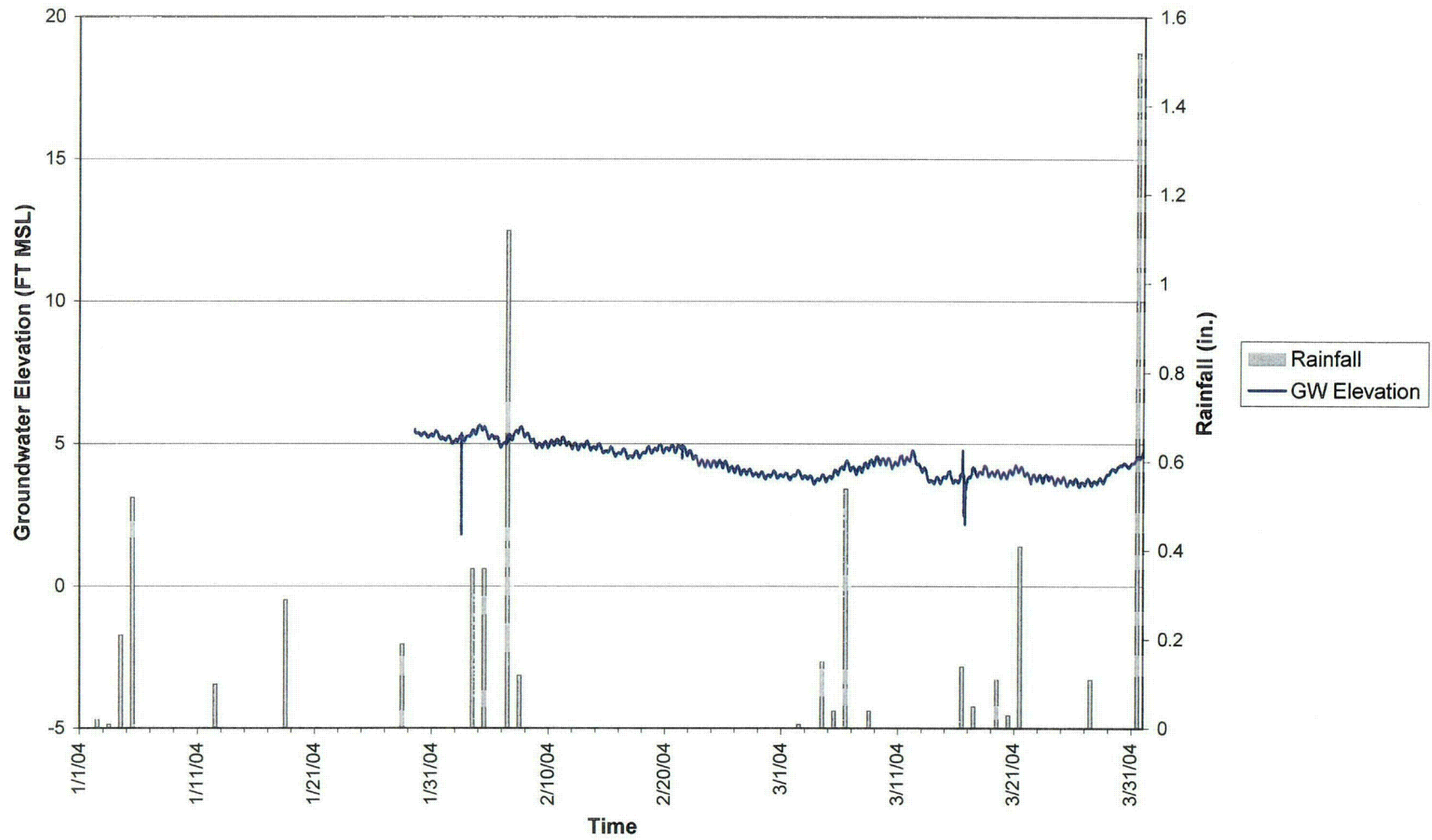




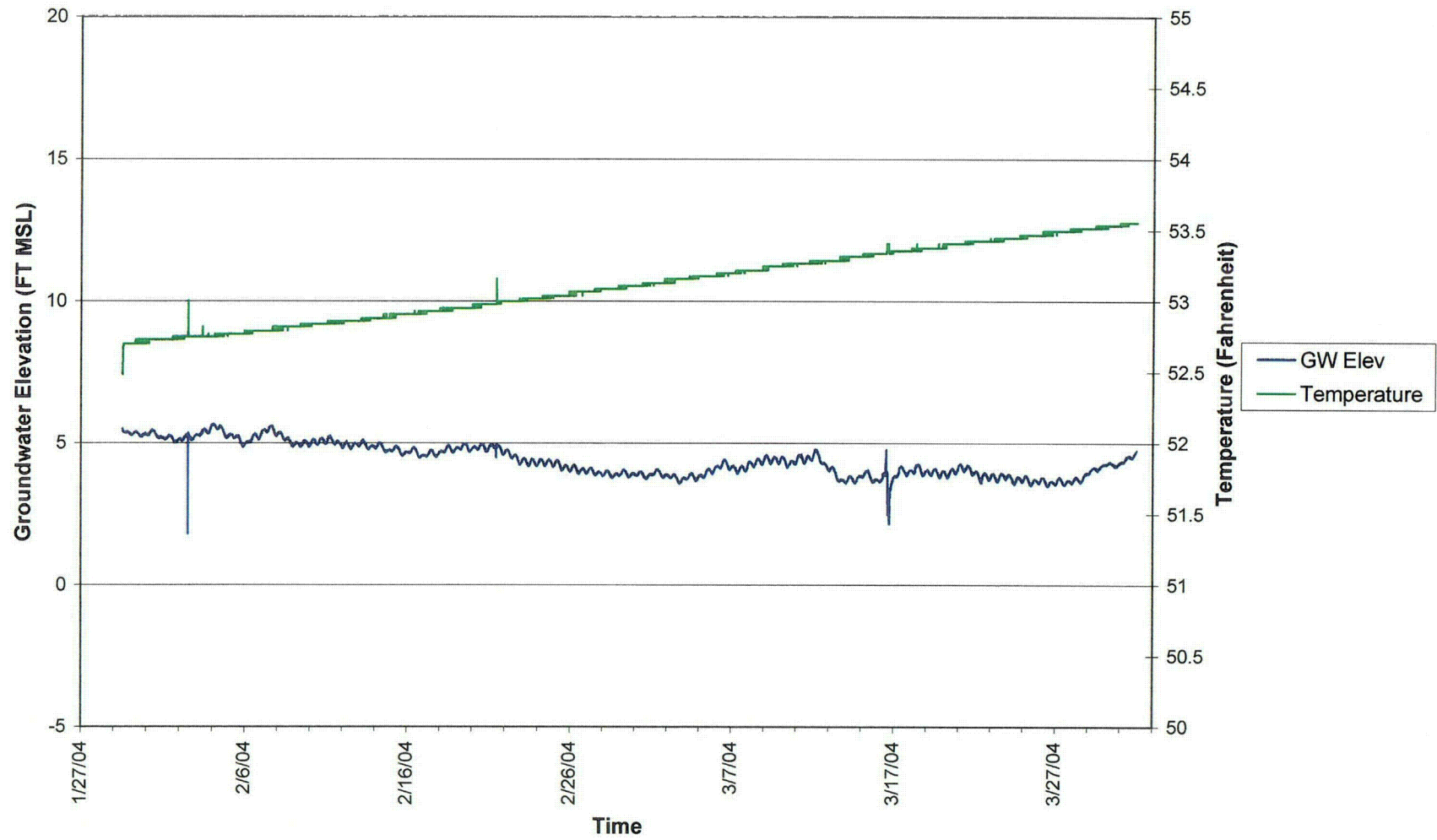
# Groundwater at MW-122D and River Levels 1st Quarter



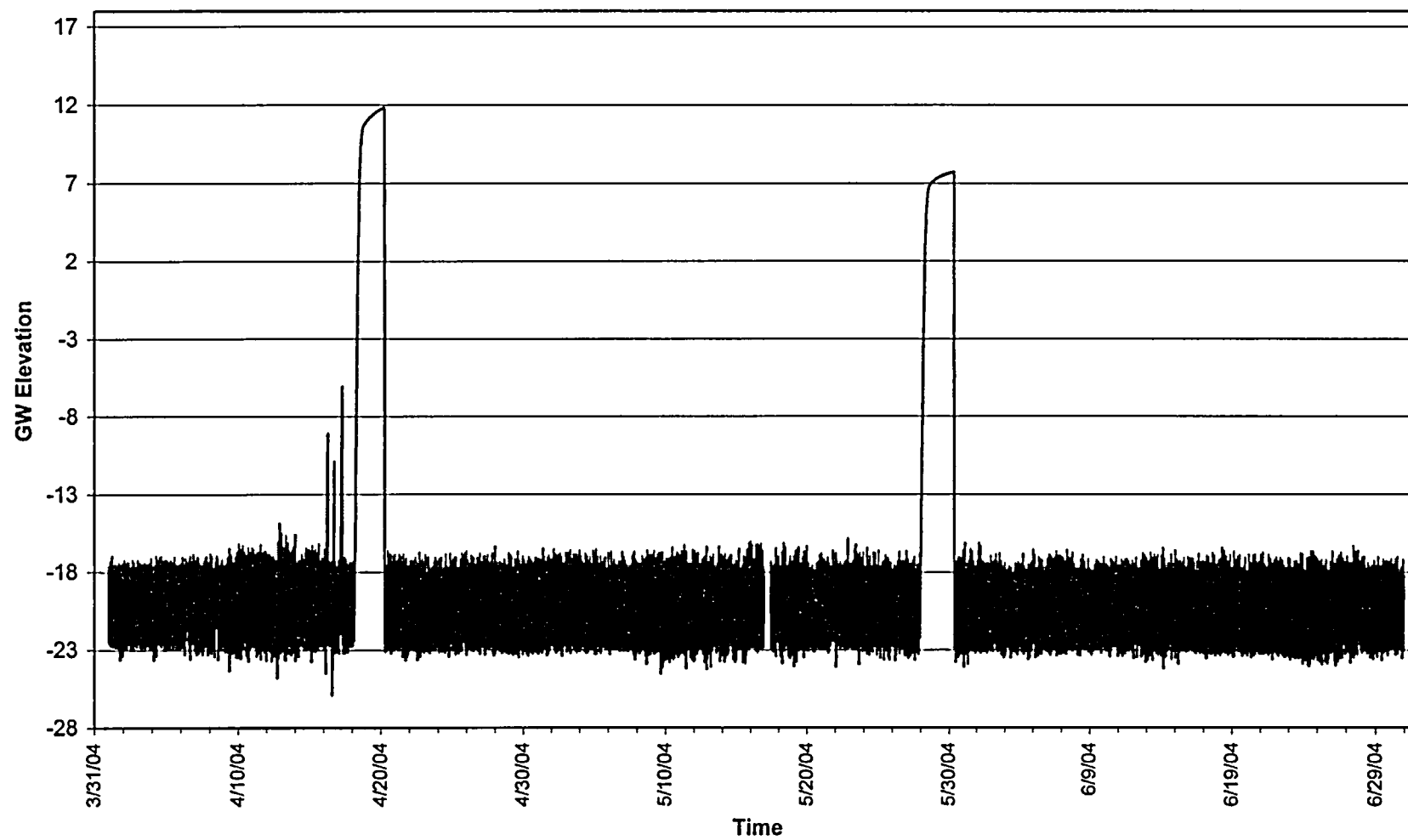
# MW-122D Groundwater Elevation and Daily Rainfall Totals 1st Quarter



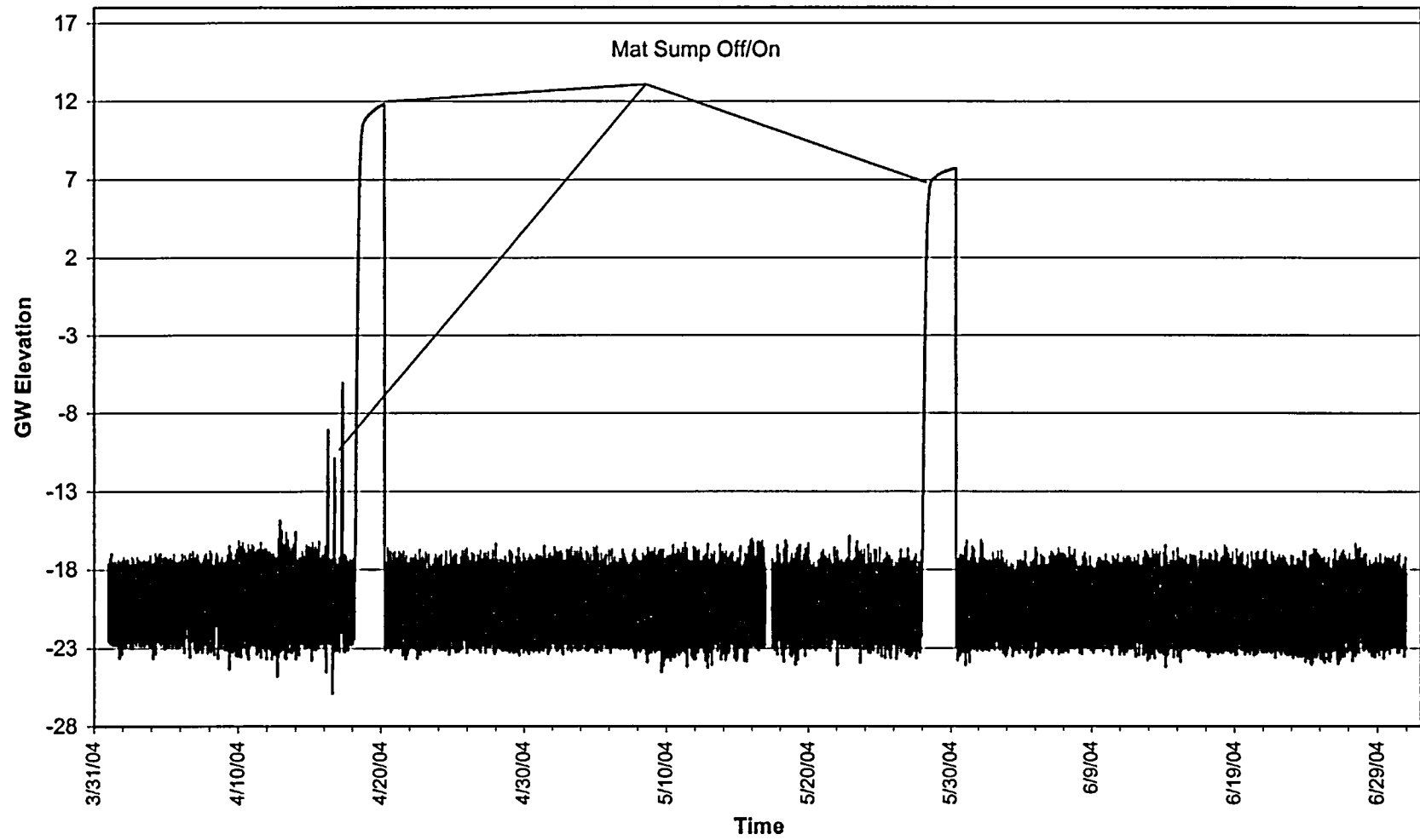
Groundwater at MW-122D and Temperature  
1st Quarter



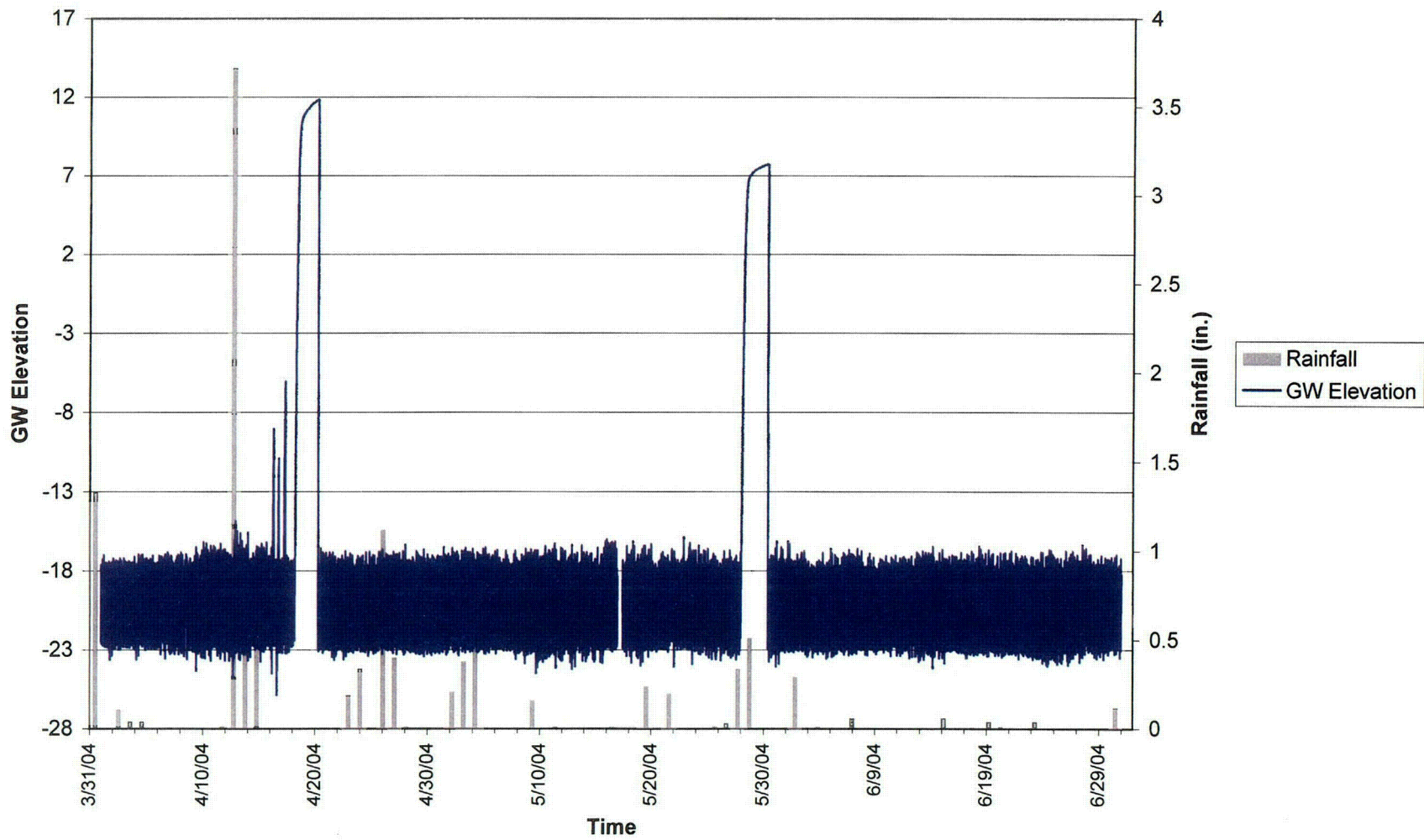
Groundwater Elevation at Mat Sump  
2nd Quarter



# Groundwater Elevation at Mat Sump 2nd Quarter

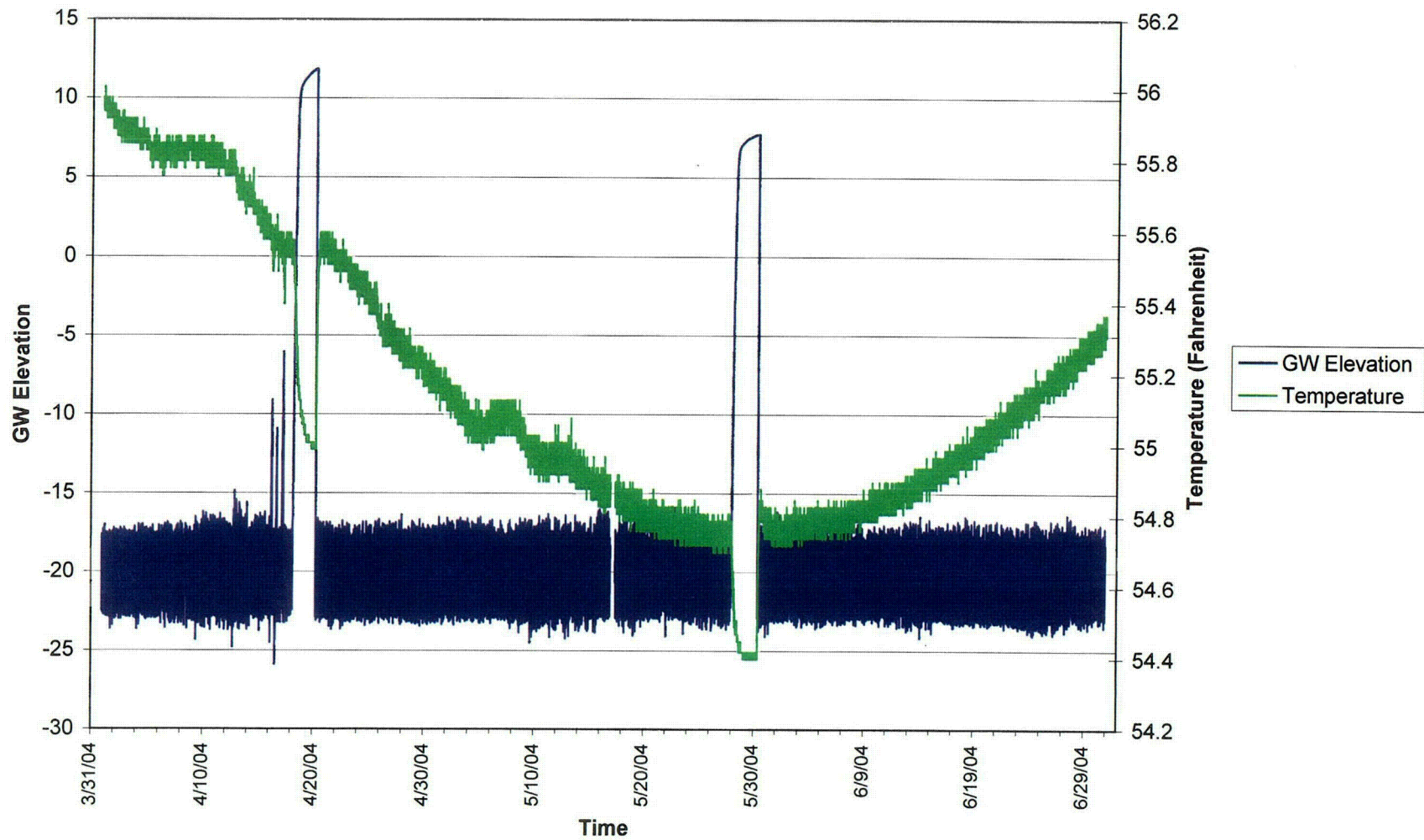


# Mat Sump Groundwater Elevation and Daily Rainfall Totals 2nd Quarter

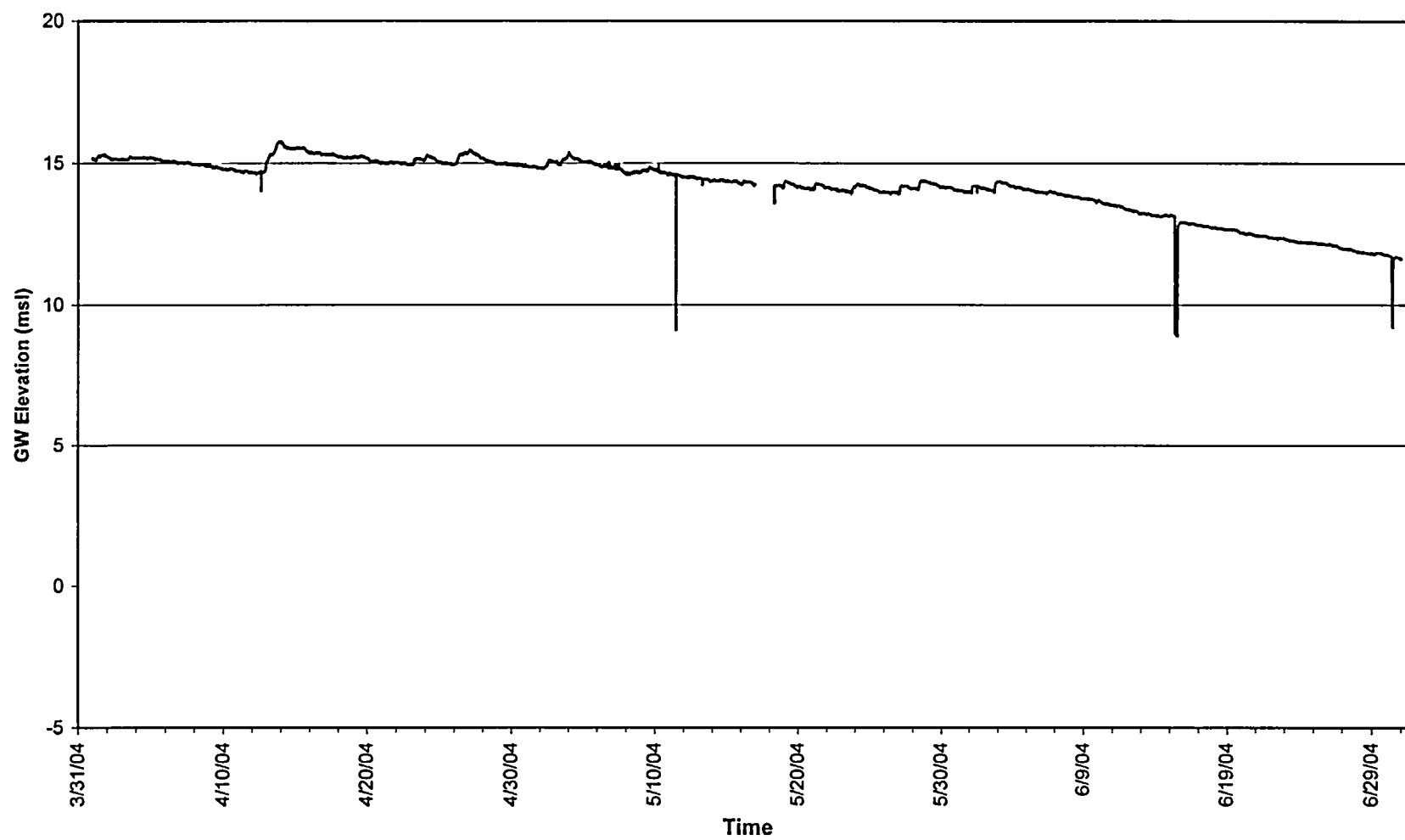




# Mat Sump Groundwater Elevation and Temperature 2nd Quarter

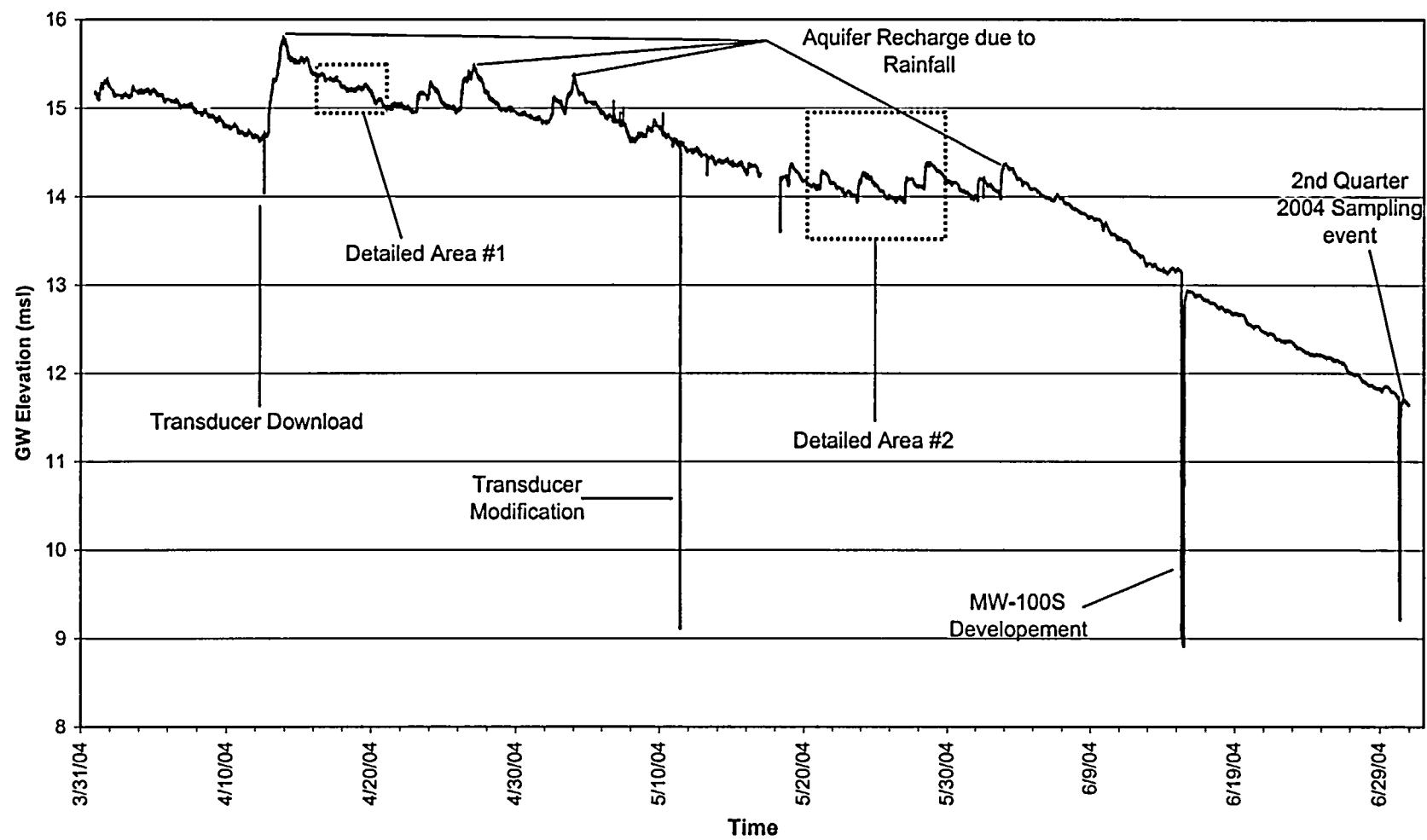


# Groundwater Elevation in MW-100S Second Quarter

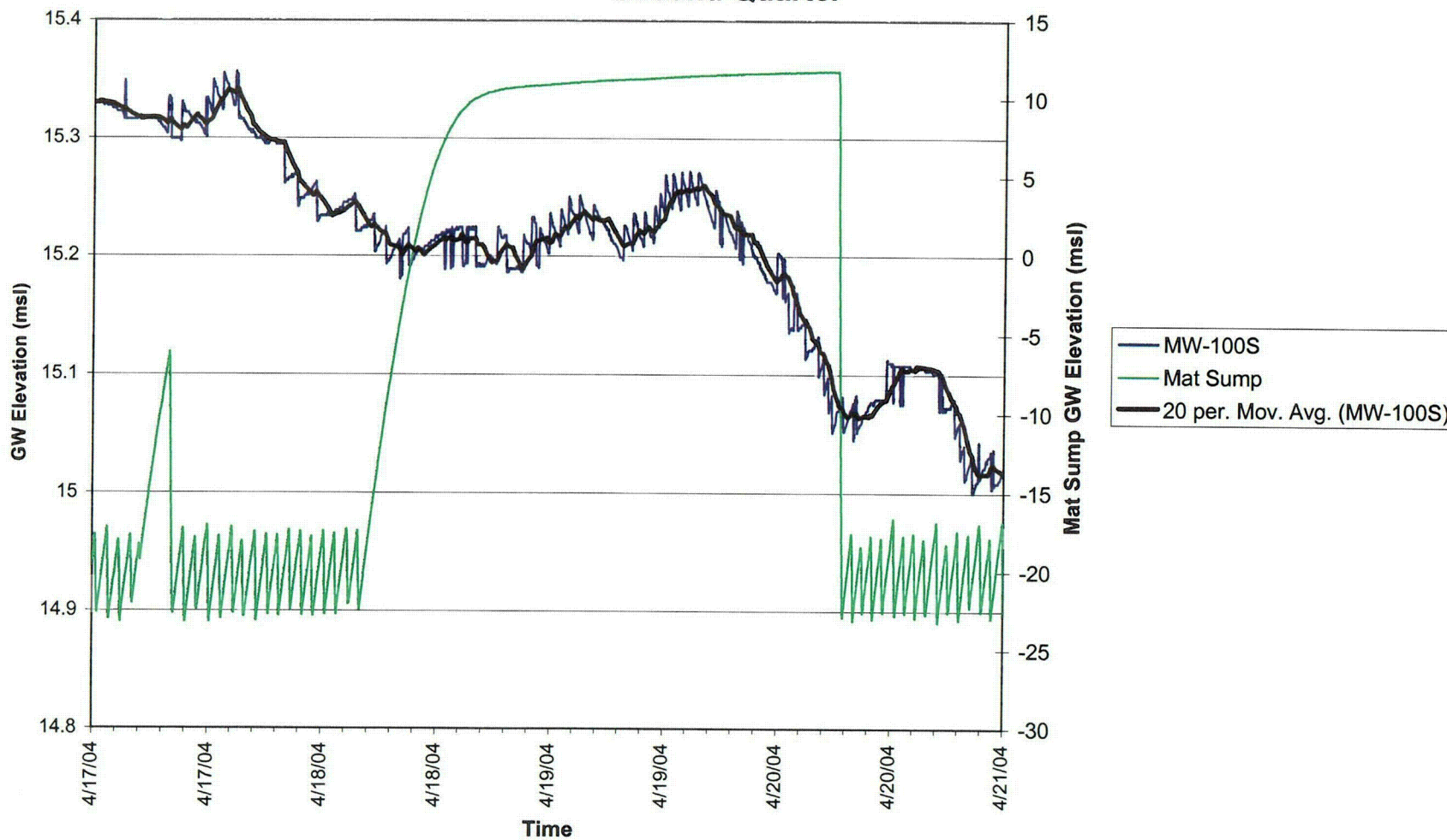




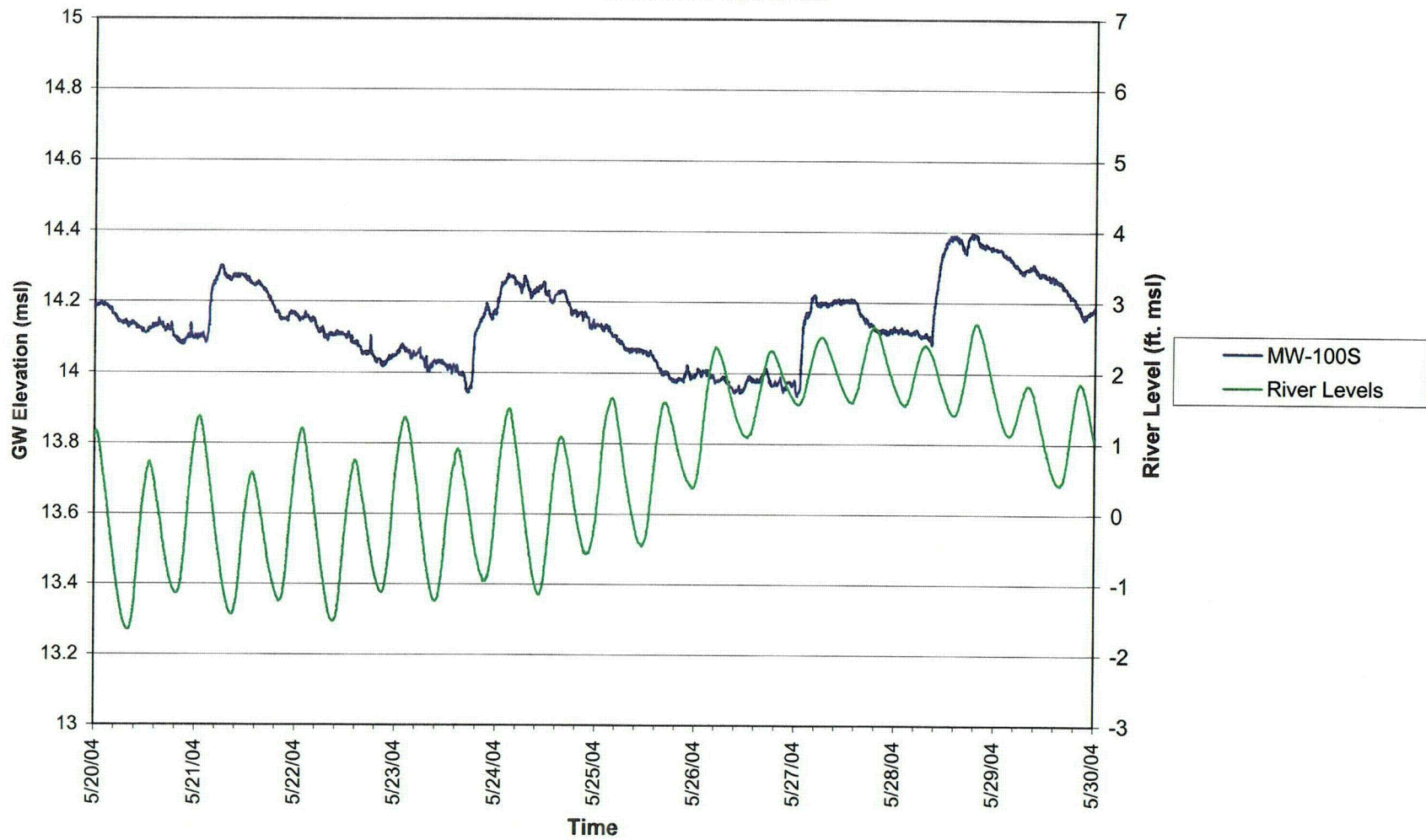
## Groundwater Elevation in MW-100S Second Quarter



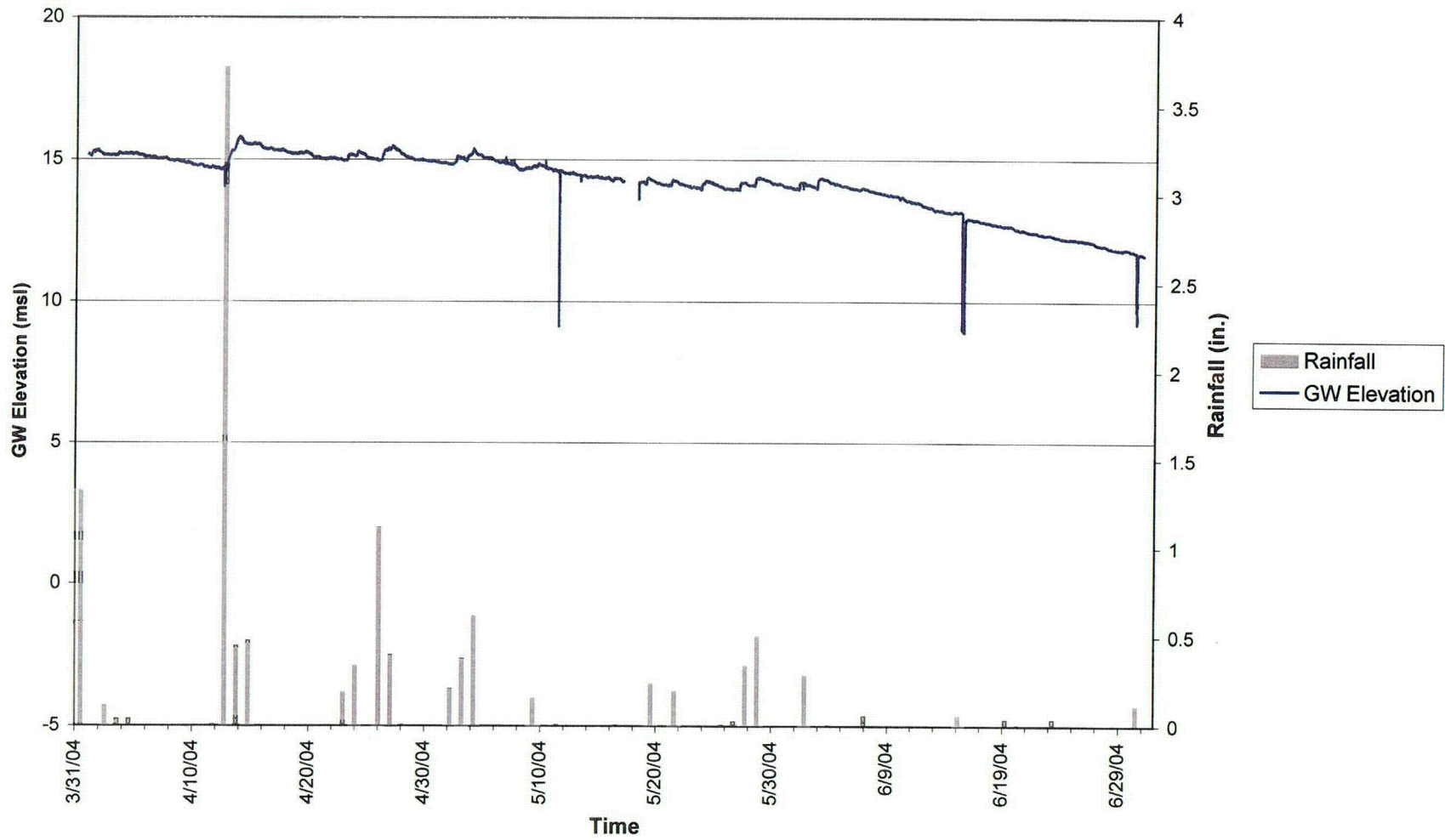
Detailed Area #1 of  
Groundwater Elevation in MW-100S  
Second Quarter



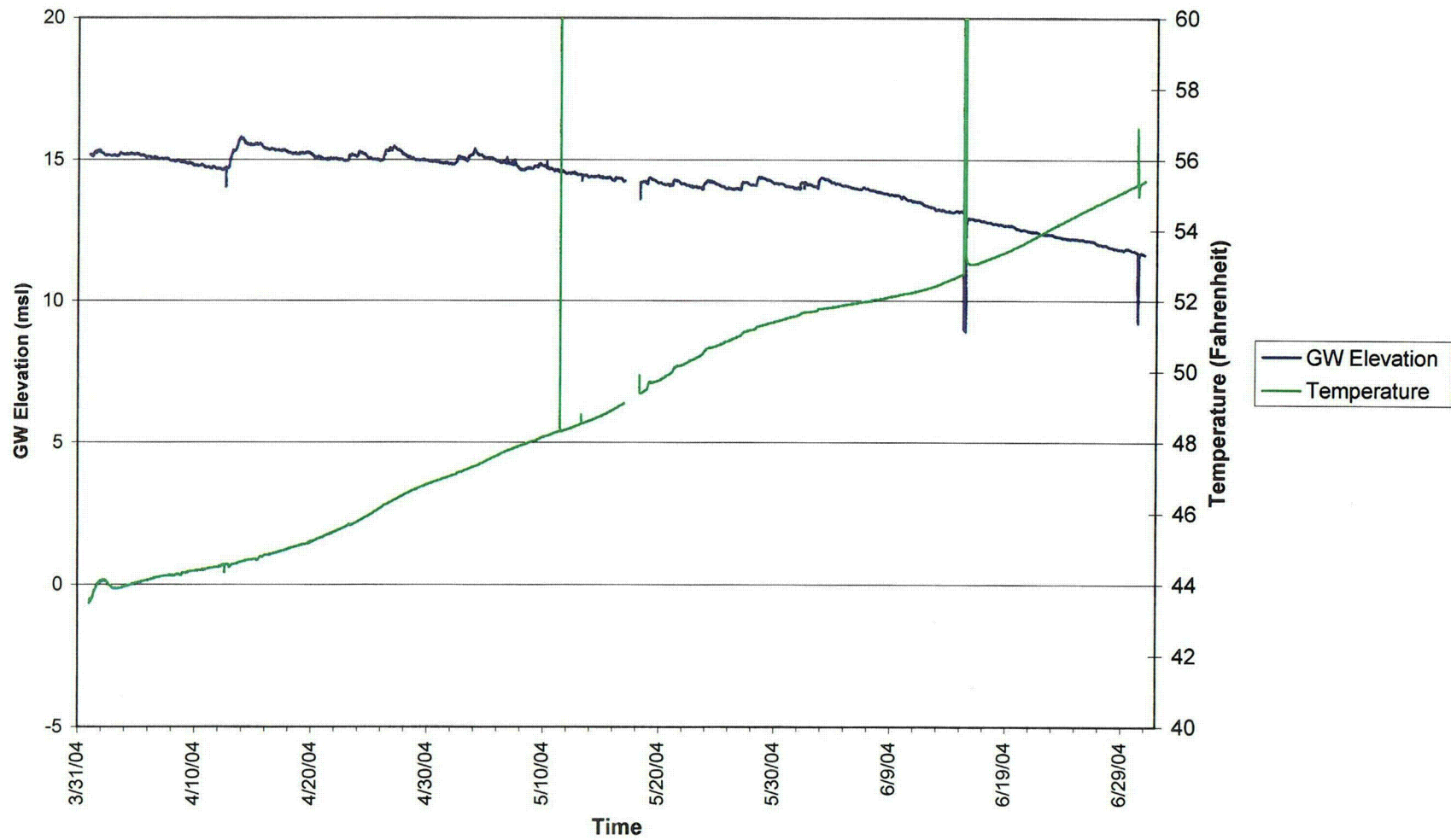
Detailed Area #2 of  
Groundwater Elevation in MW-100S  
Second Quarter



# MW-100S Groundwater Elevation and Daily Rainfall Totals 2nd Quarter



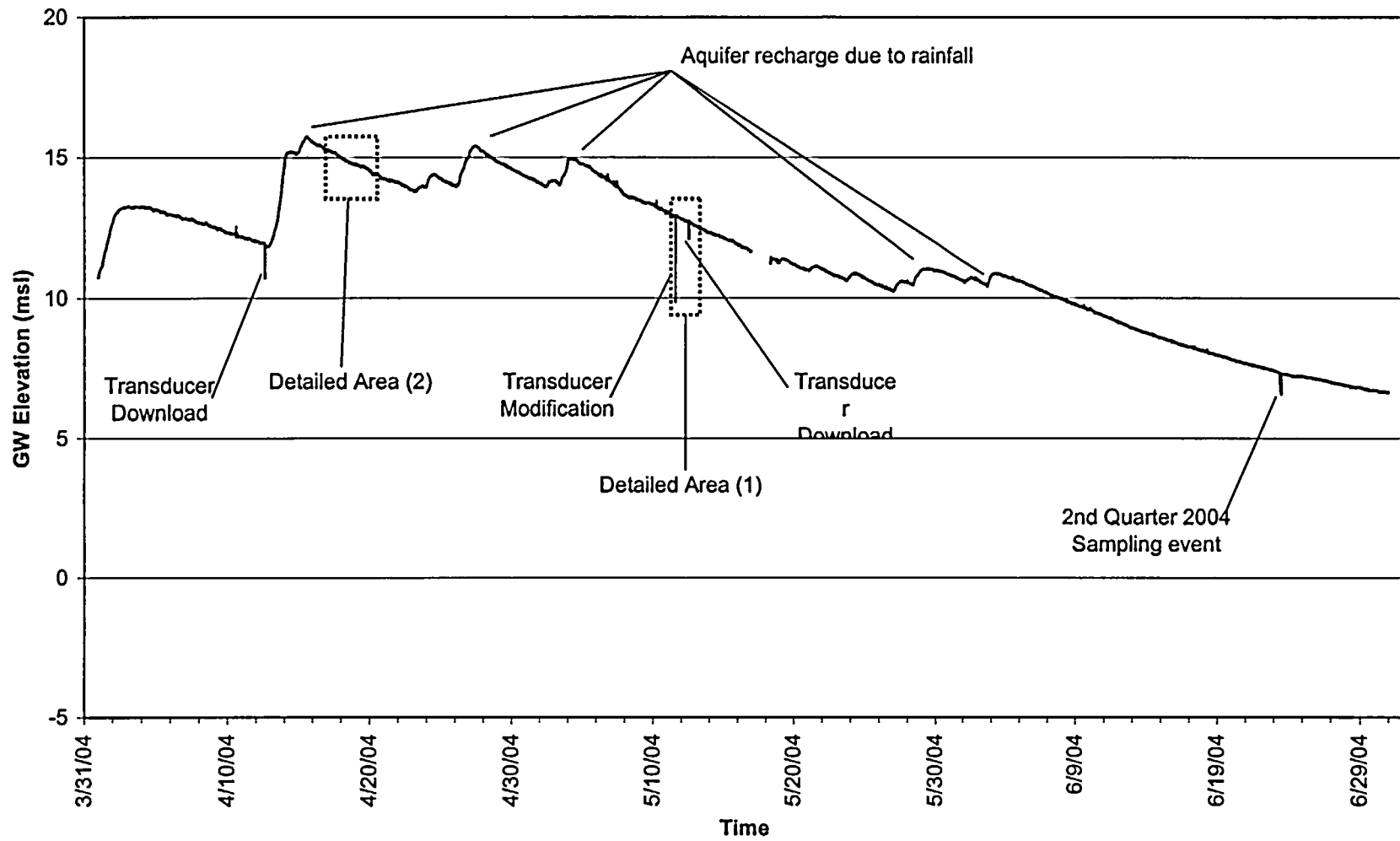
# MW-100S Groundwater Elevation and Temperature Second Quarter



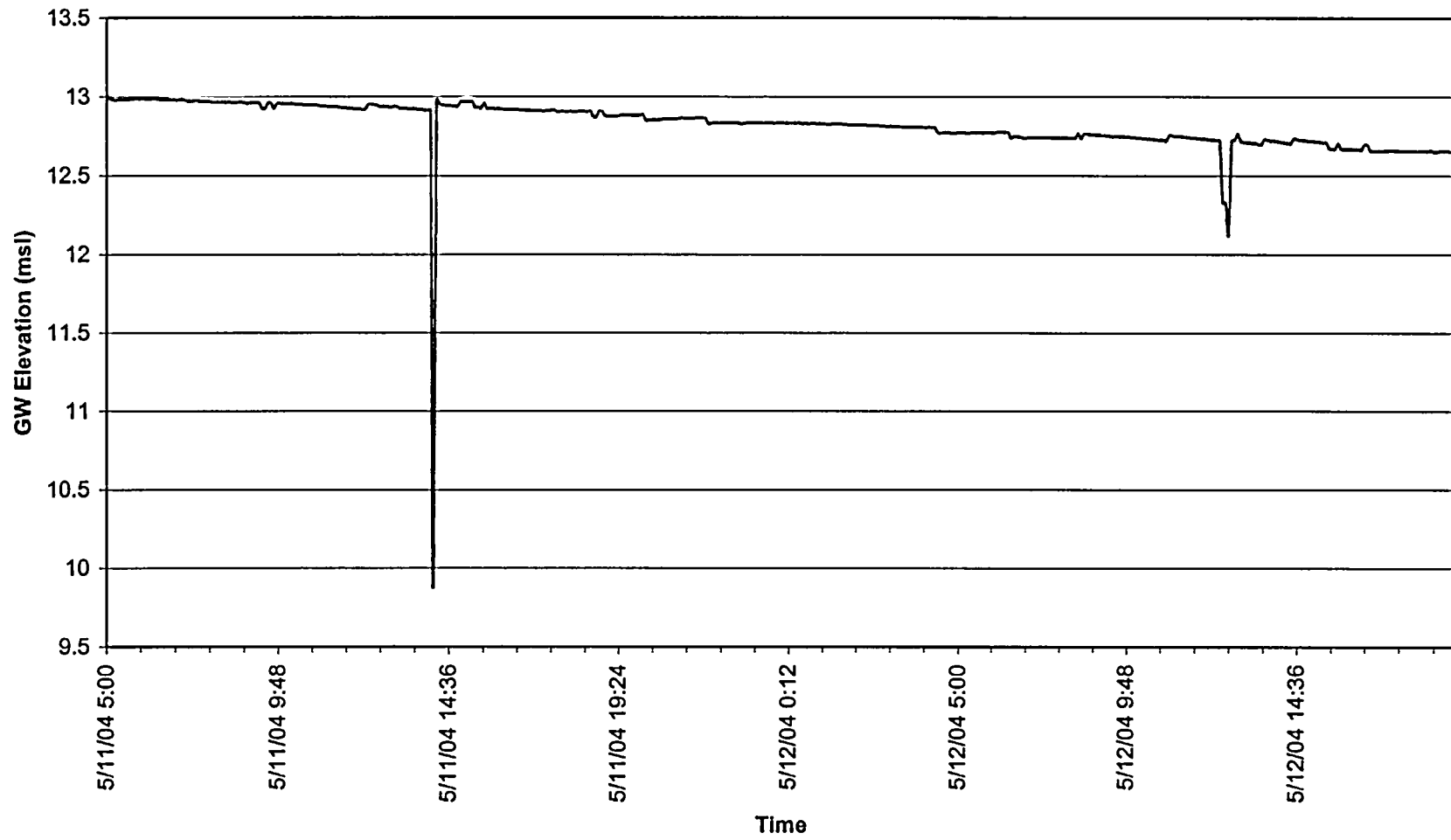
Groundwater Elevation at MW-104  
2nd Quarter



# Groundwater Elevation at MW-104 2nd Quarter

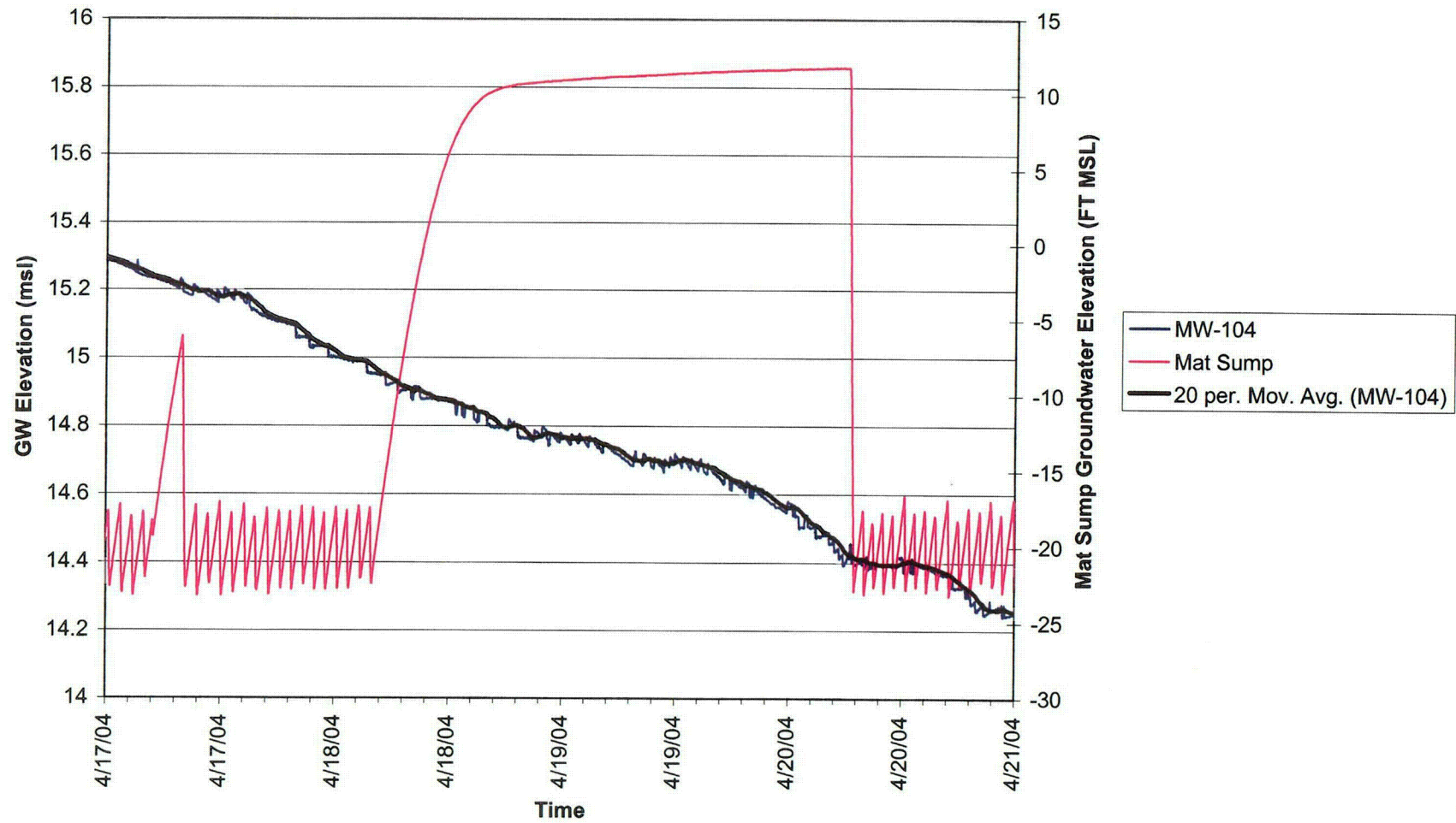


Detailed Area #1 of  
Groundwater Elevation at MW-104  
2nd Quarter

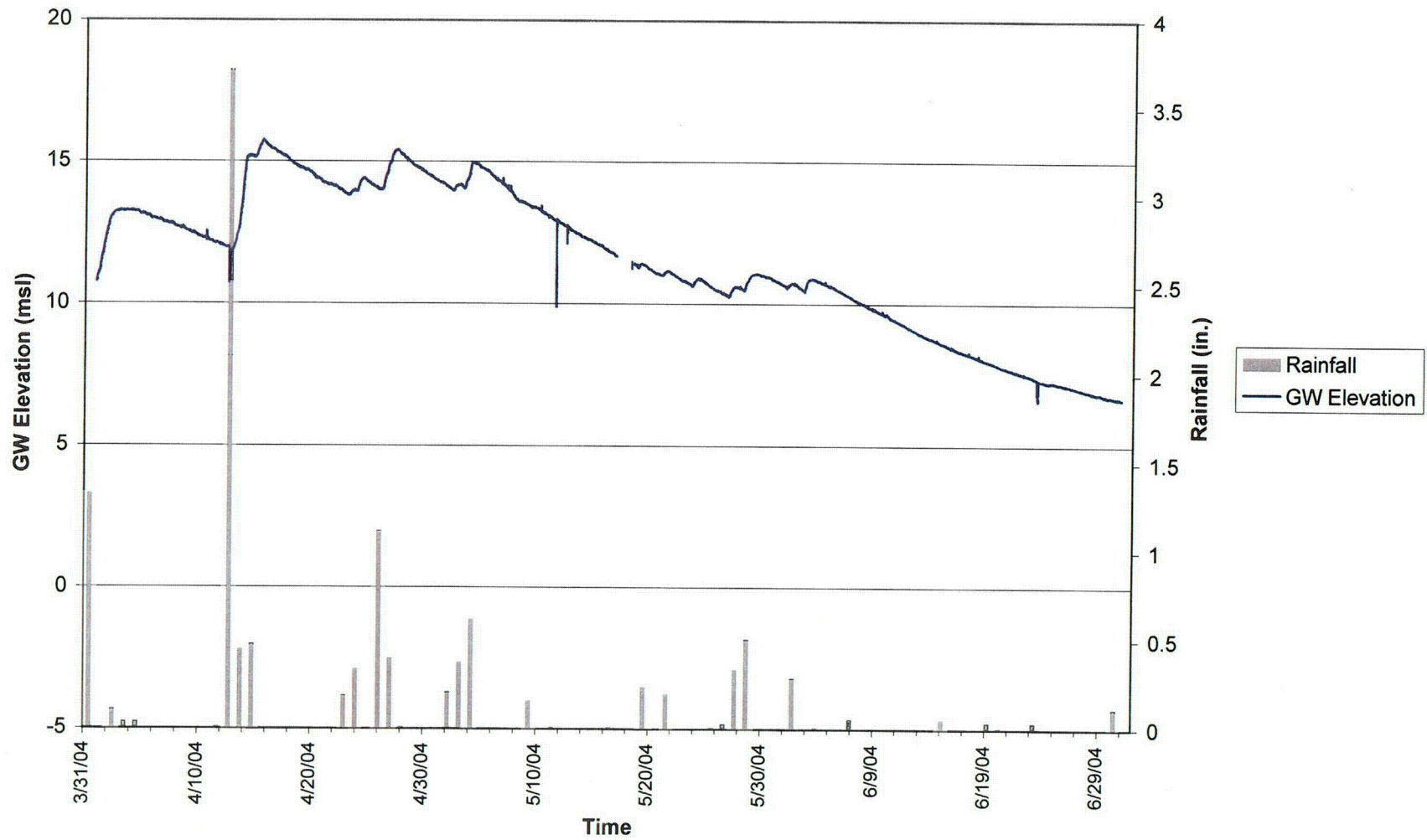




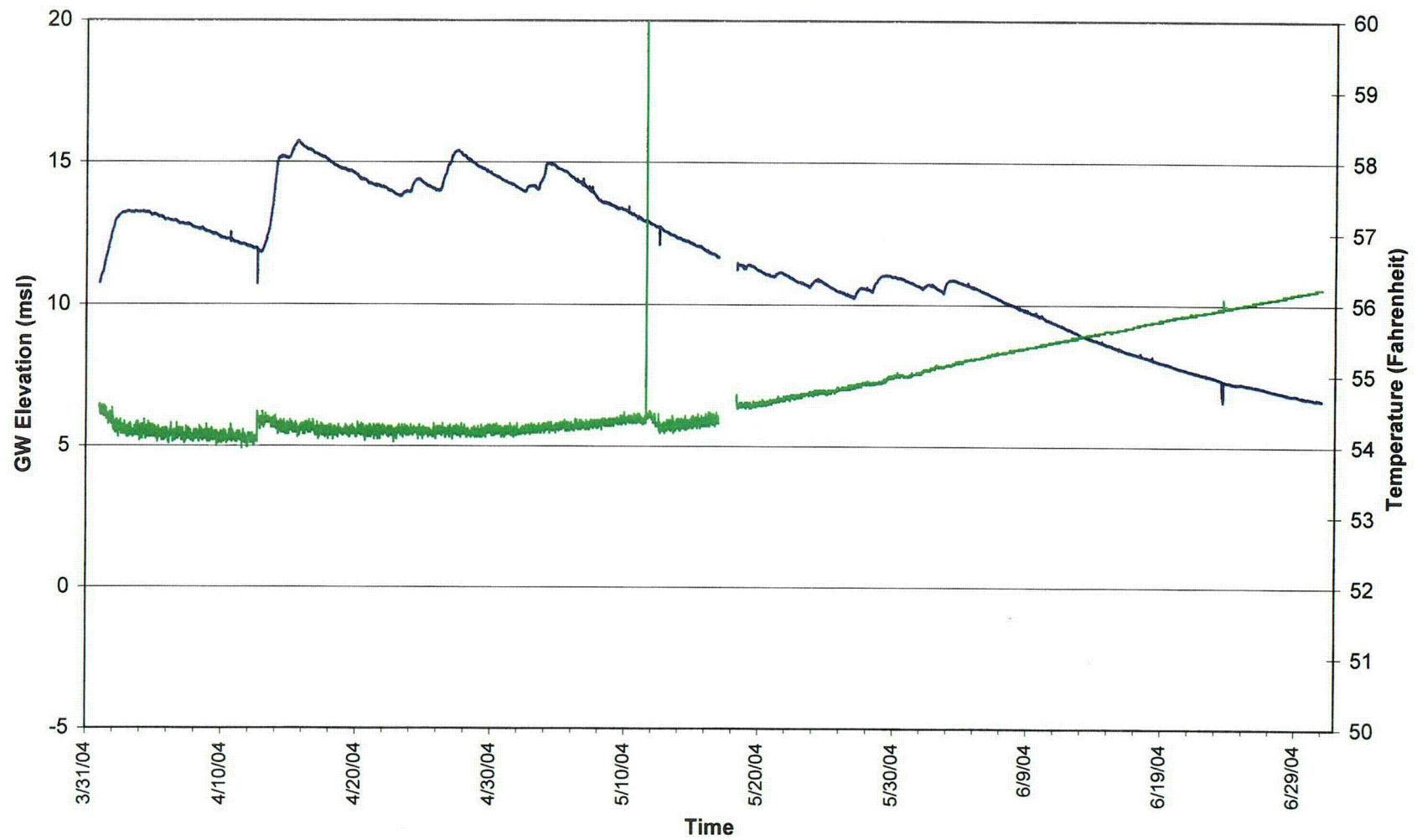
Detailed Area #2  
Groundwater Elevation at MW-104  
2nd Quarter



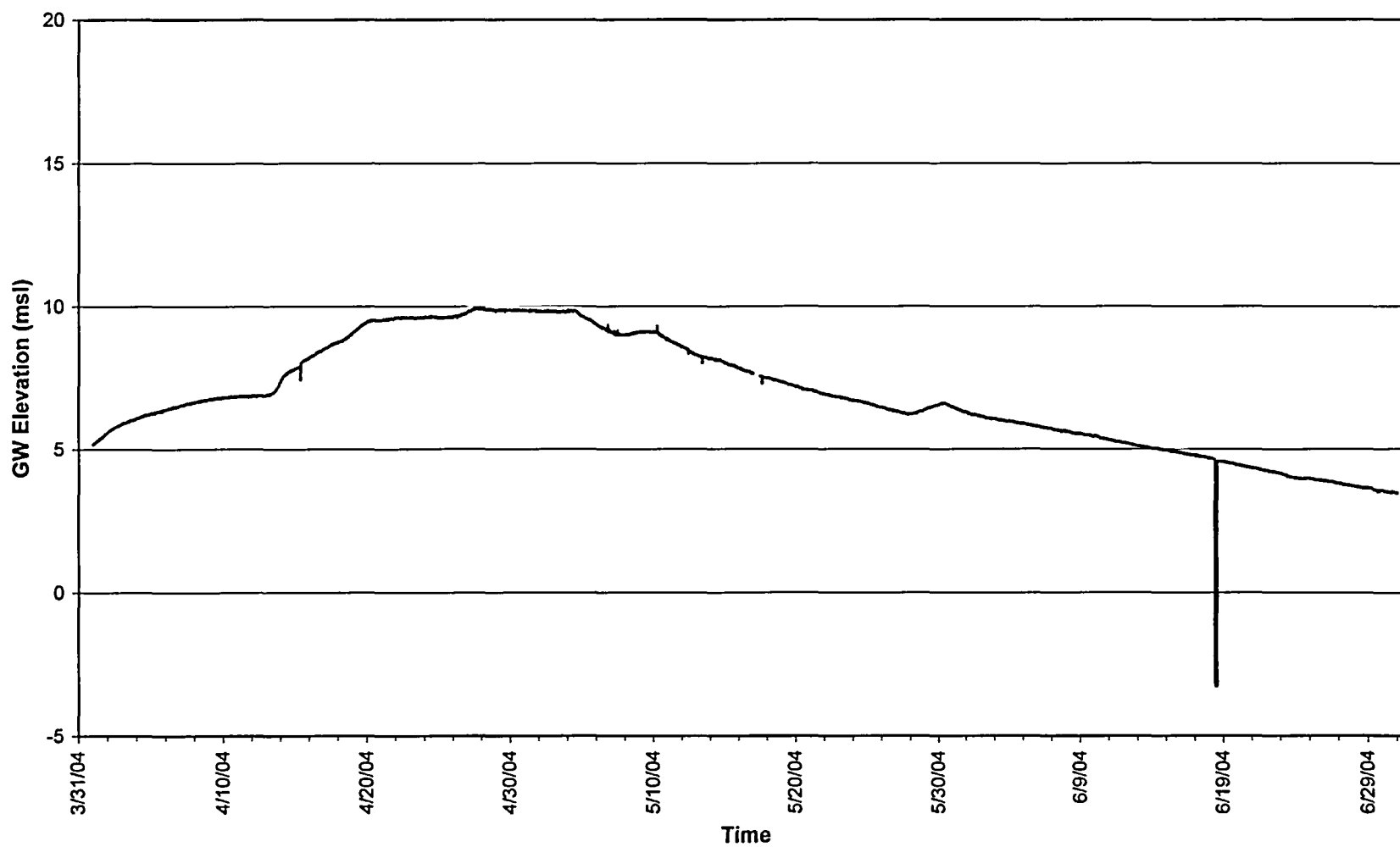
# MW-104 Groundwater Elevation and Daily Rainfall Totals 2nd Quarter



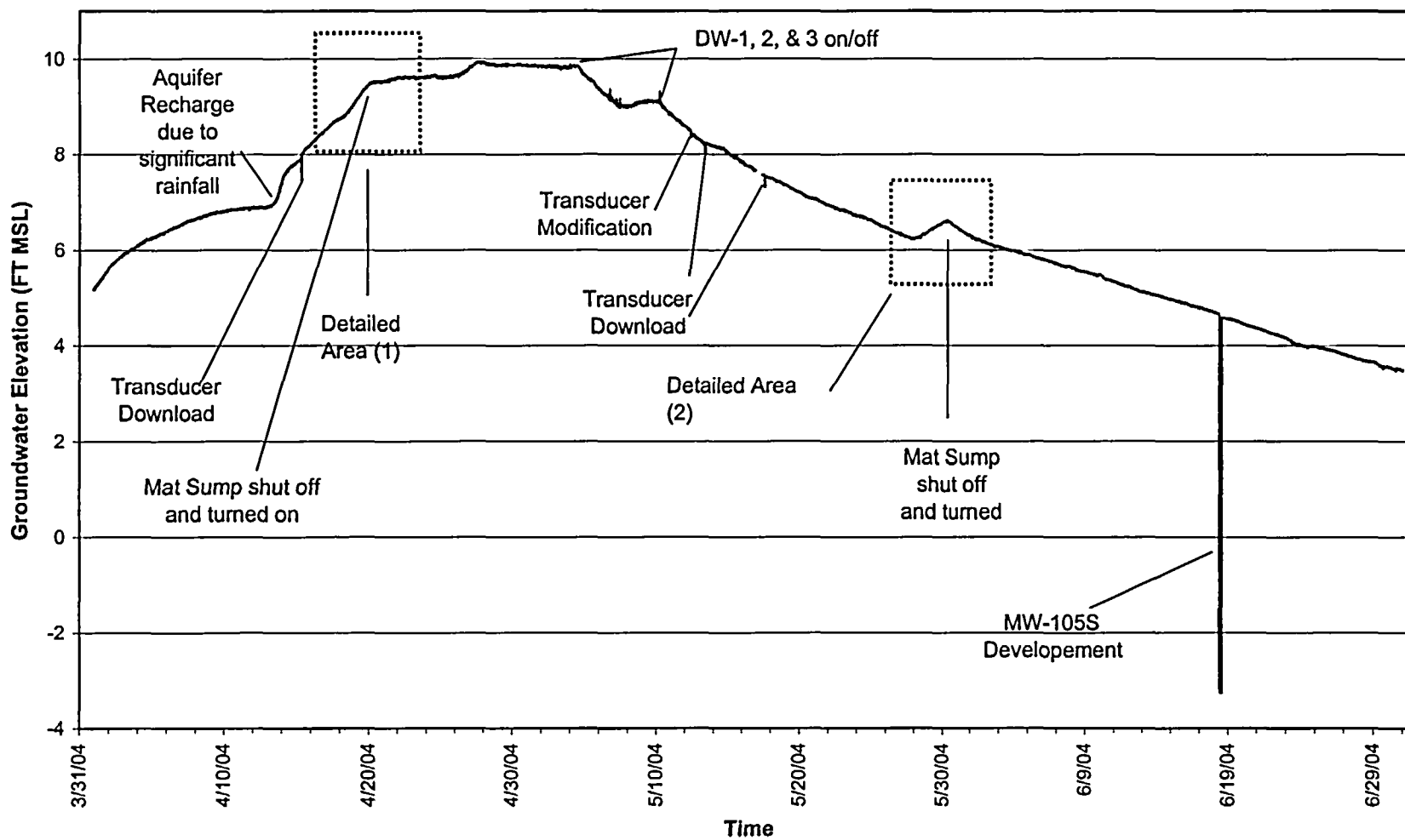
# Groundwater Elevation at MW-104 2nd Quarter



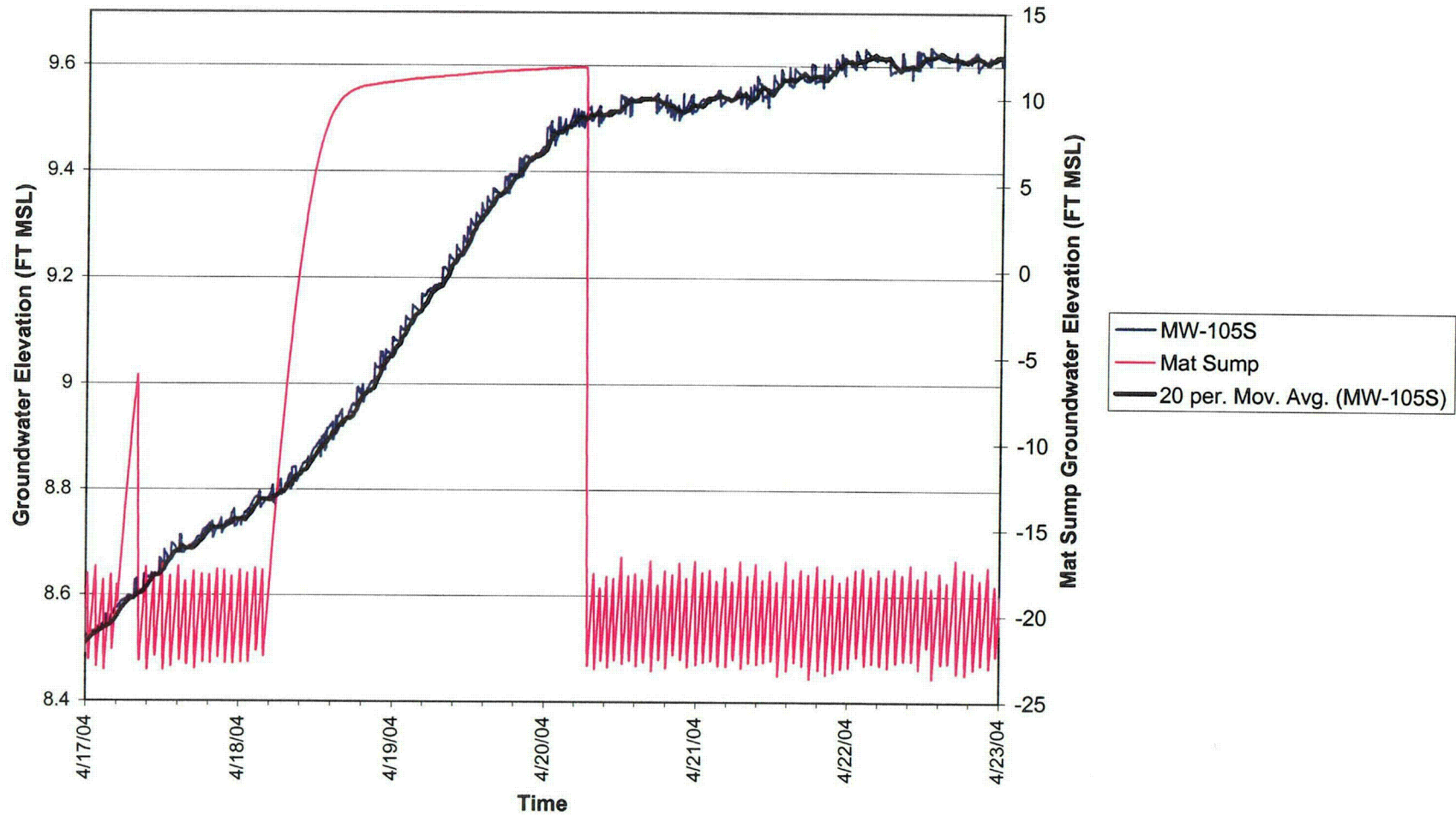
Groundwater Elevation at MW-105S  
2nd Quarter



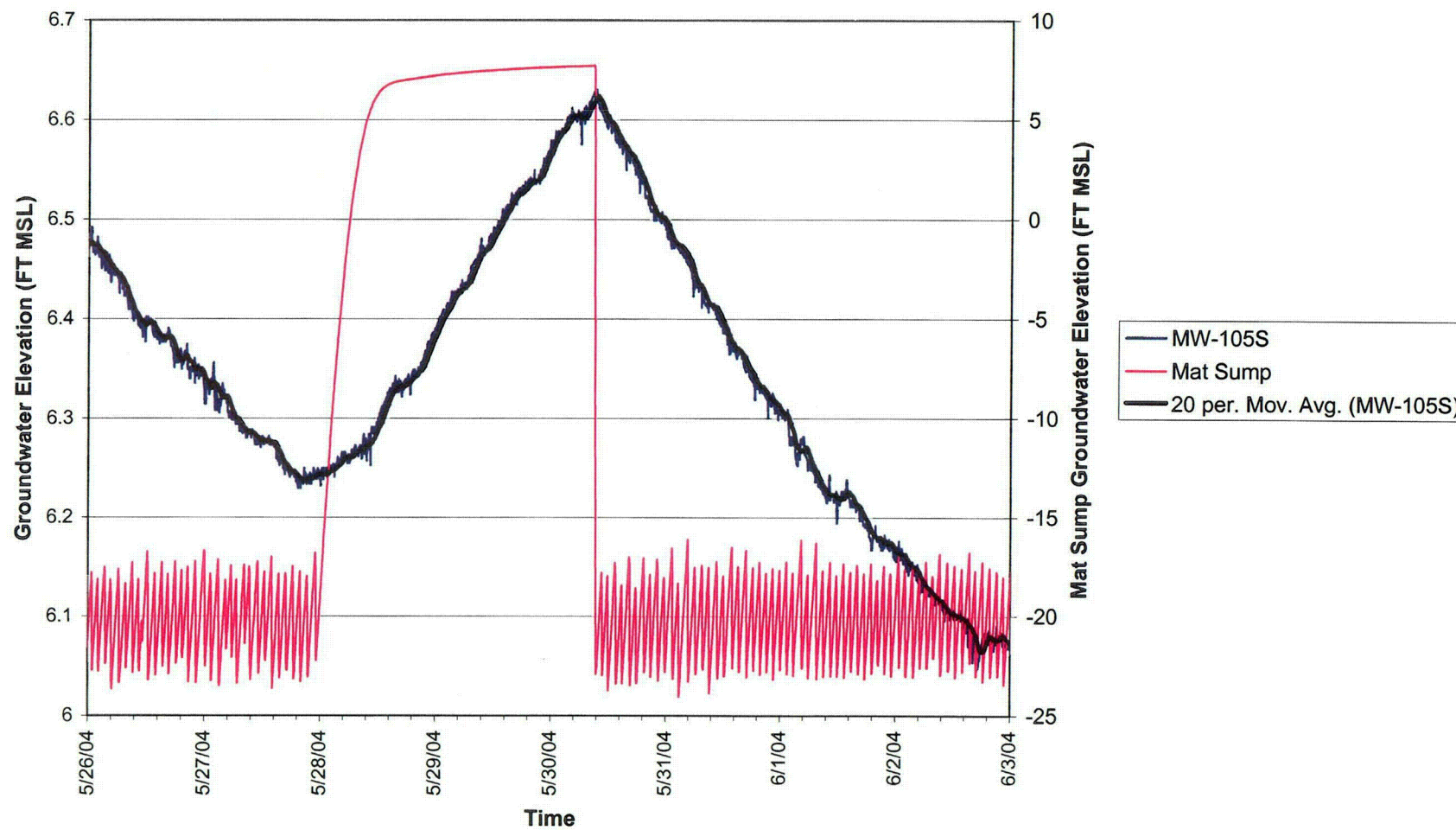
# Groundwater Elevation at MW-105S 2nd Quarter



Detailed Area #1 of  
Groundwater Elevation at MW-105S  
2nd Quarter

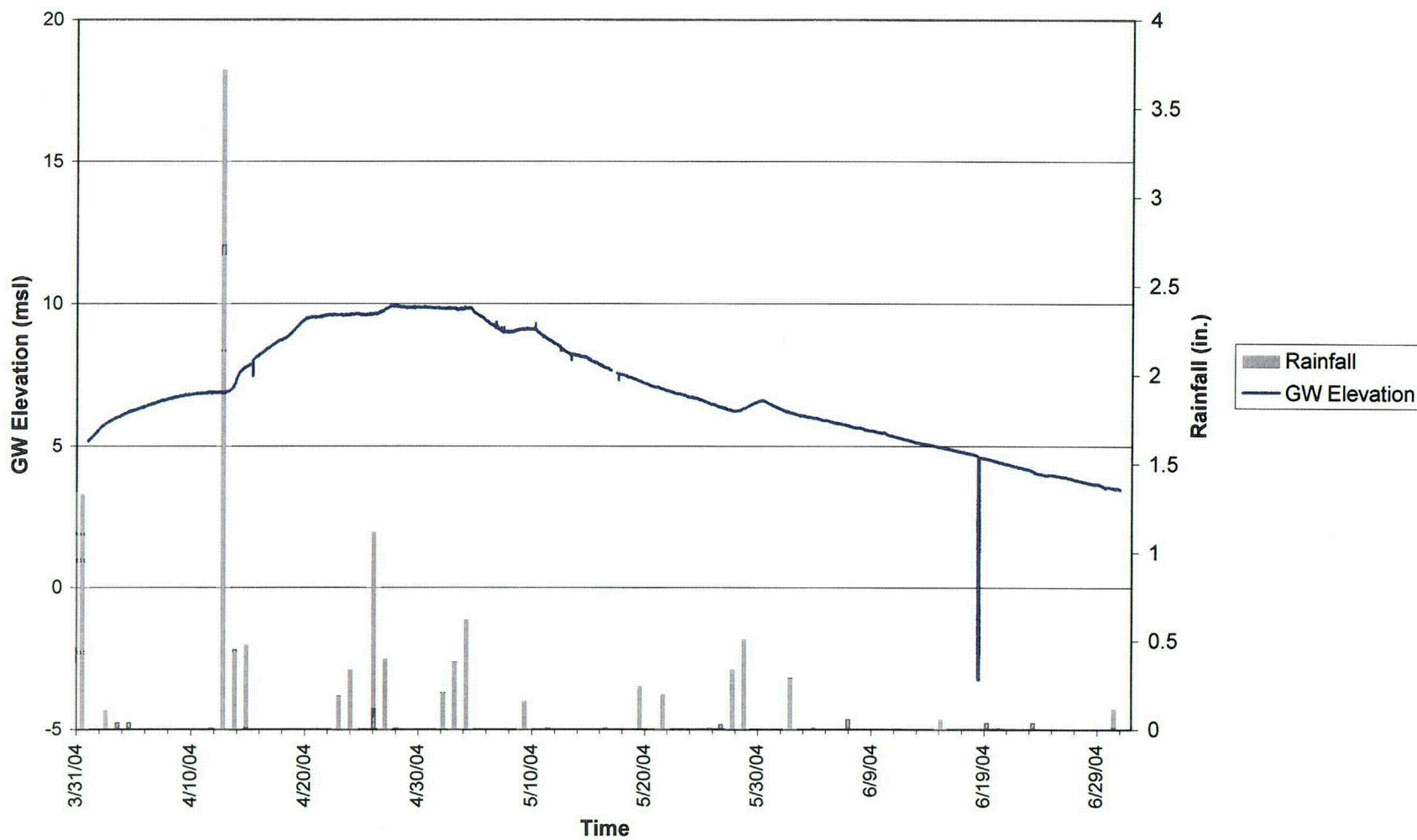


Detailed Area #2 of  
Groundwater Elevation at MW-105S  
2nd Quarter



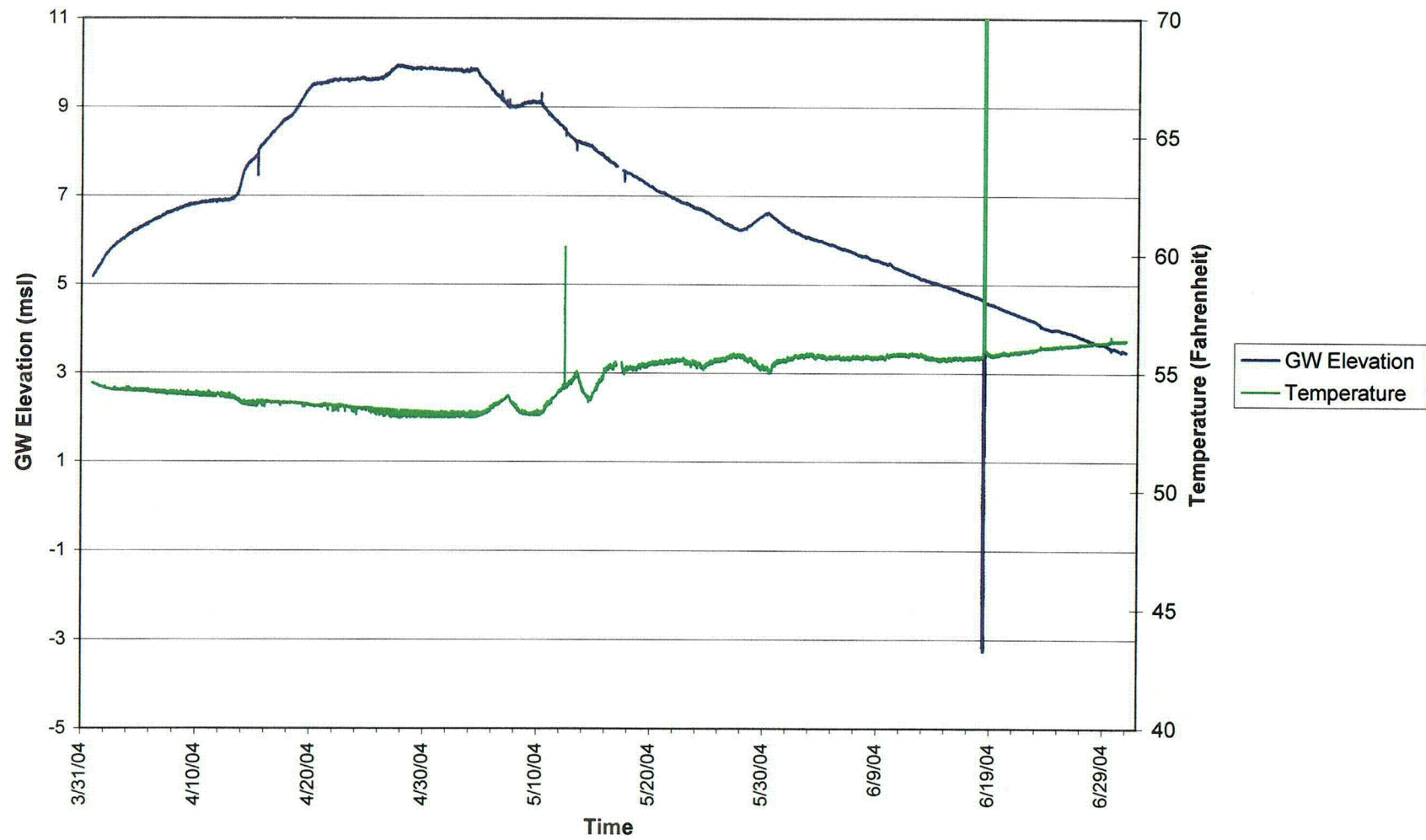


**MW-105S Groundwater Elevation and Daily Rainfall Totals  
2nd Quarter**

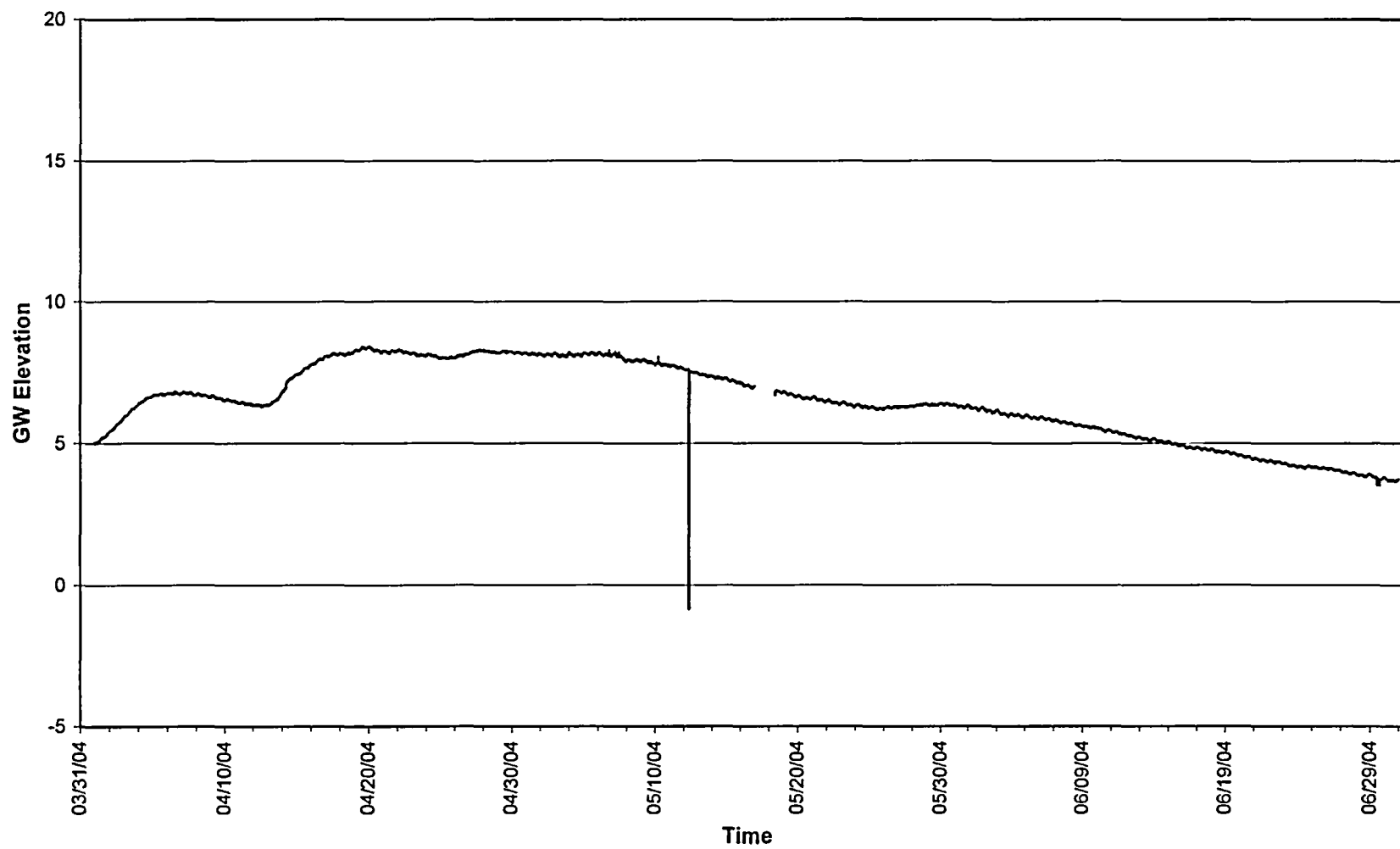




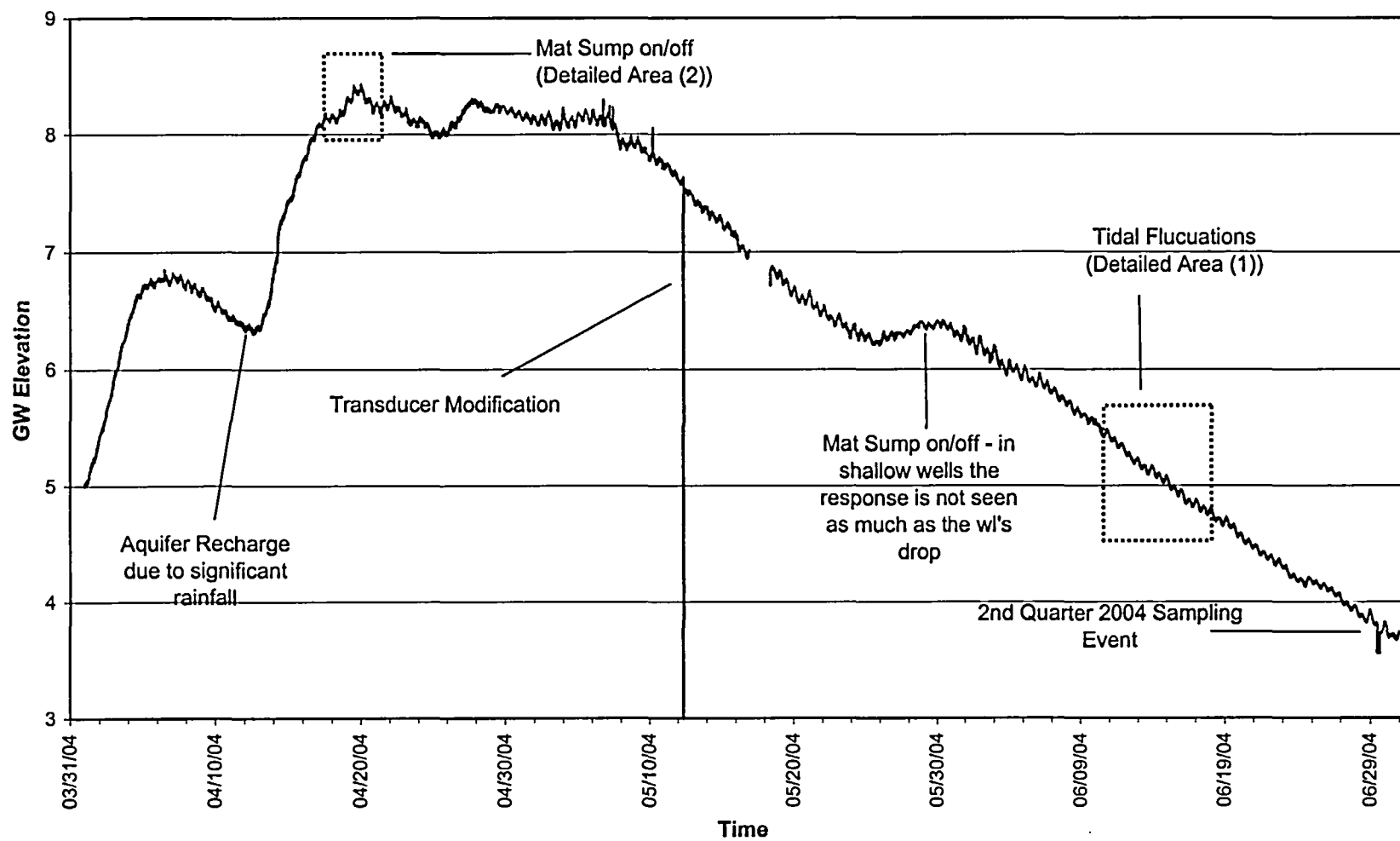
# MW-105S Groundwater Elevation and Temperature 2nd Quarter



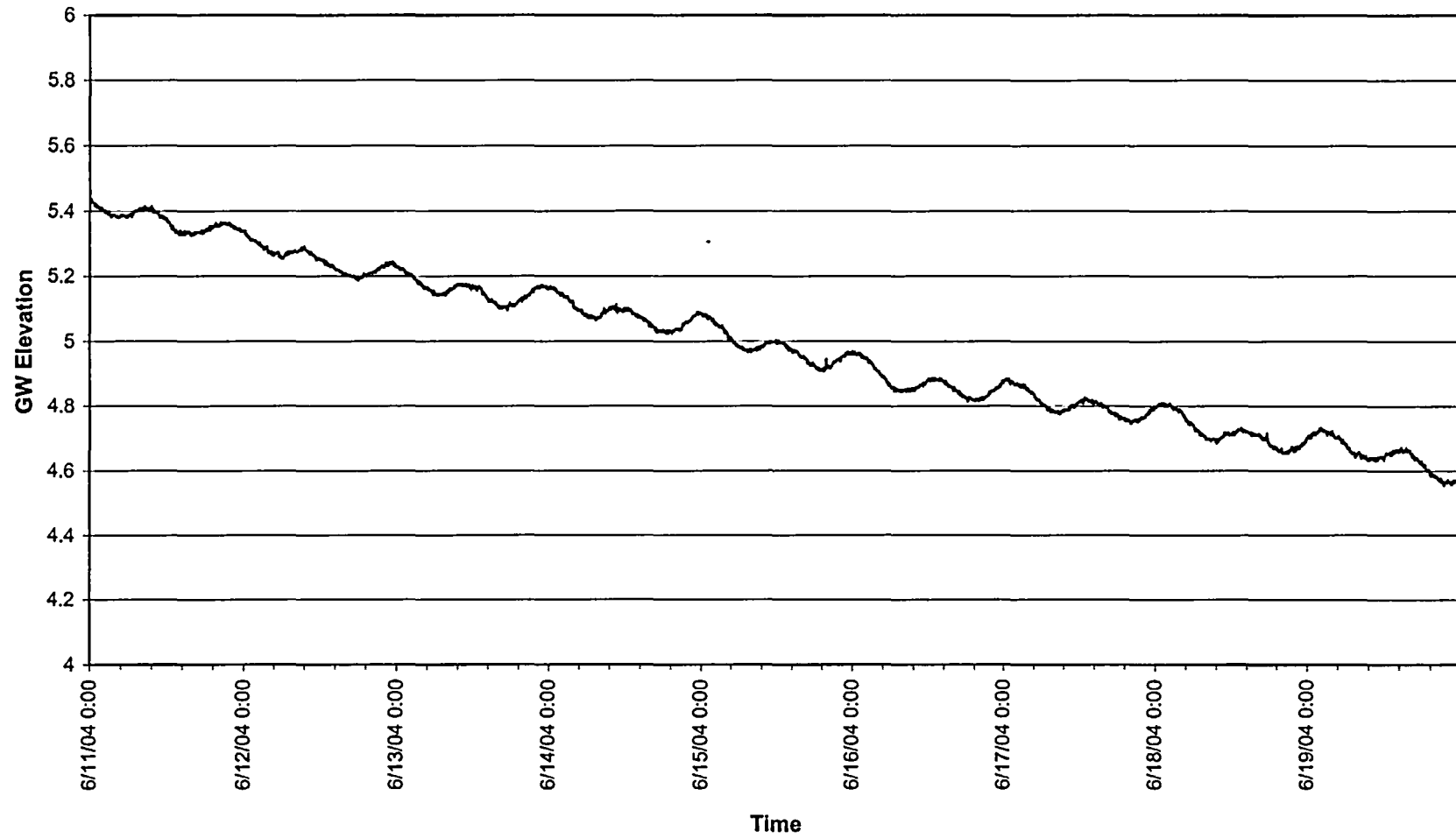
Groundwater Elevation at MW-107S  
2nd Quarter



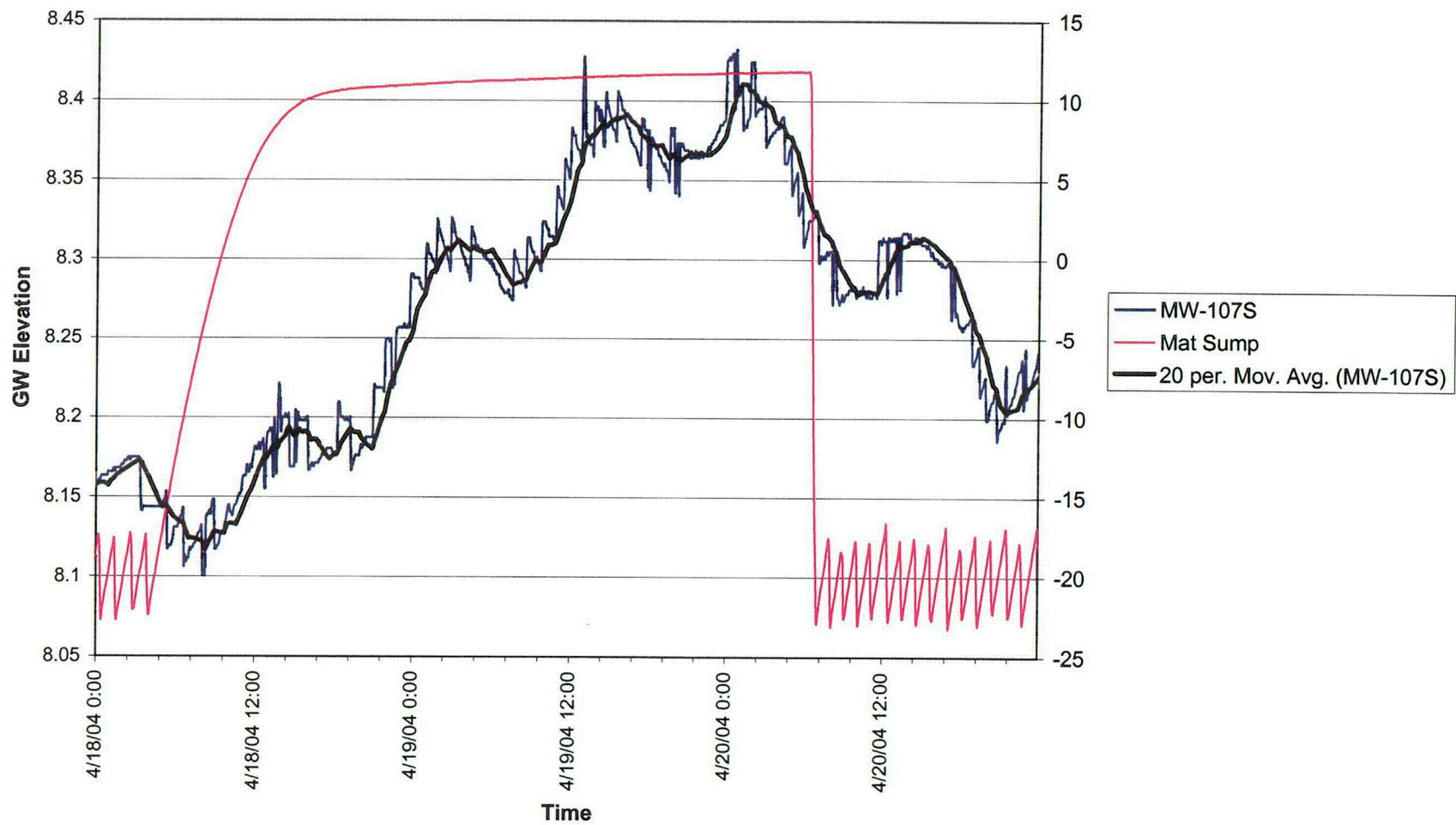
# Groundwater Elevation at MW-107S 2nd Quarter



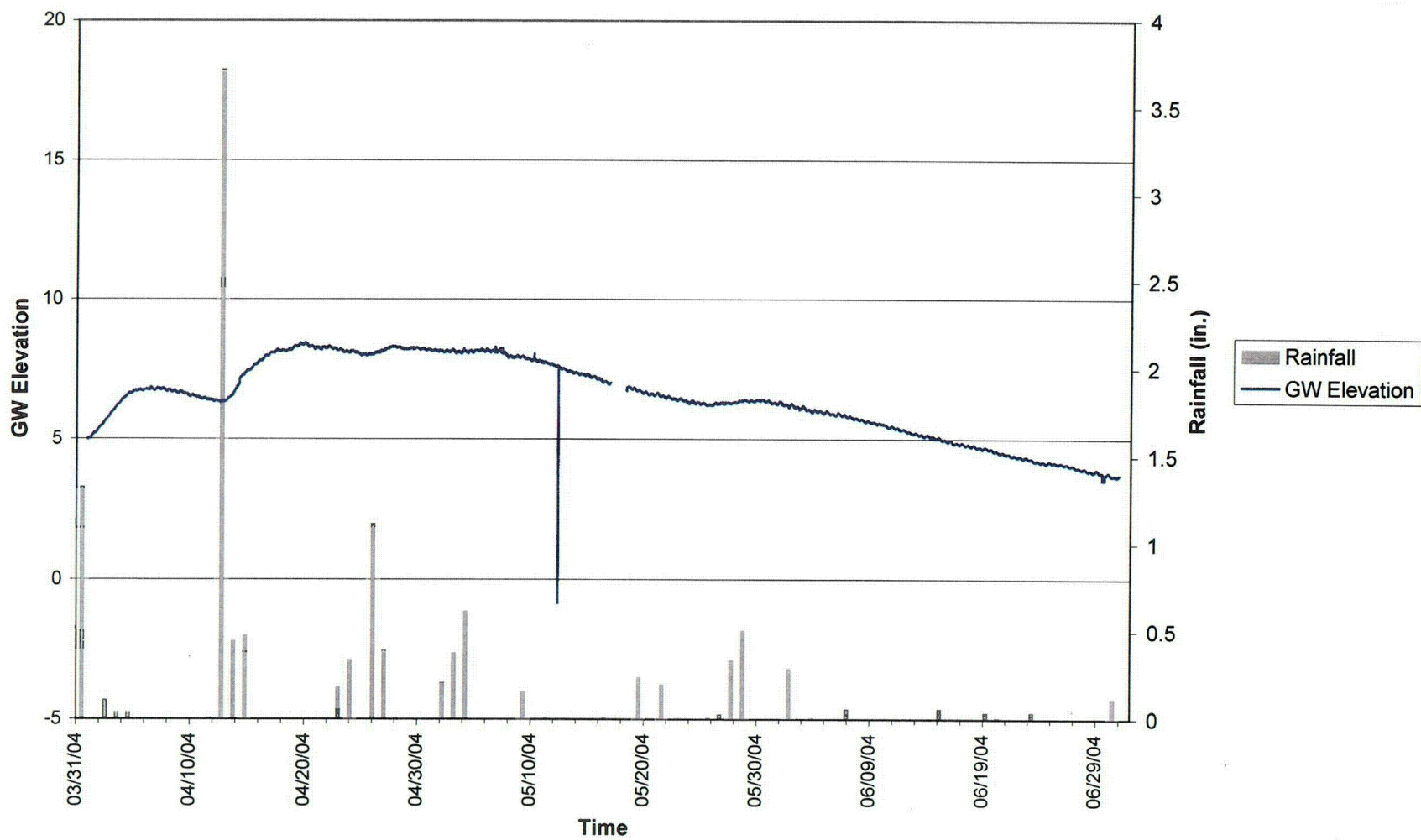
Detailed Area #1  
Groundwater Elevation at MW-107S  
2nd Quarter



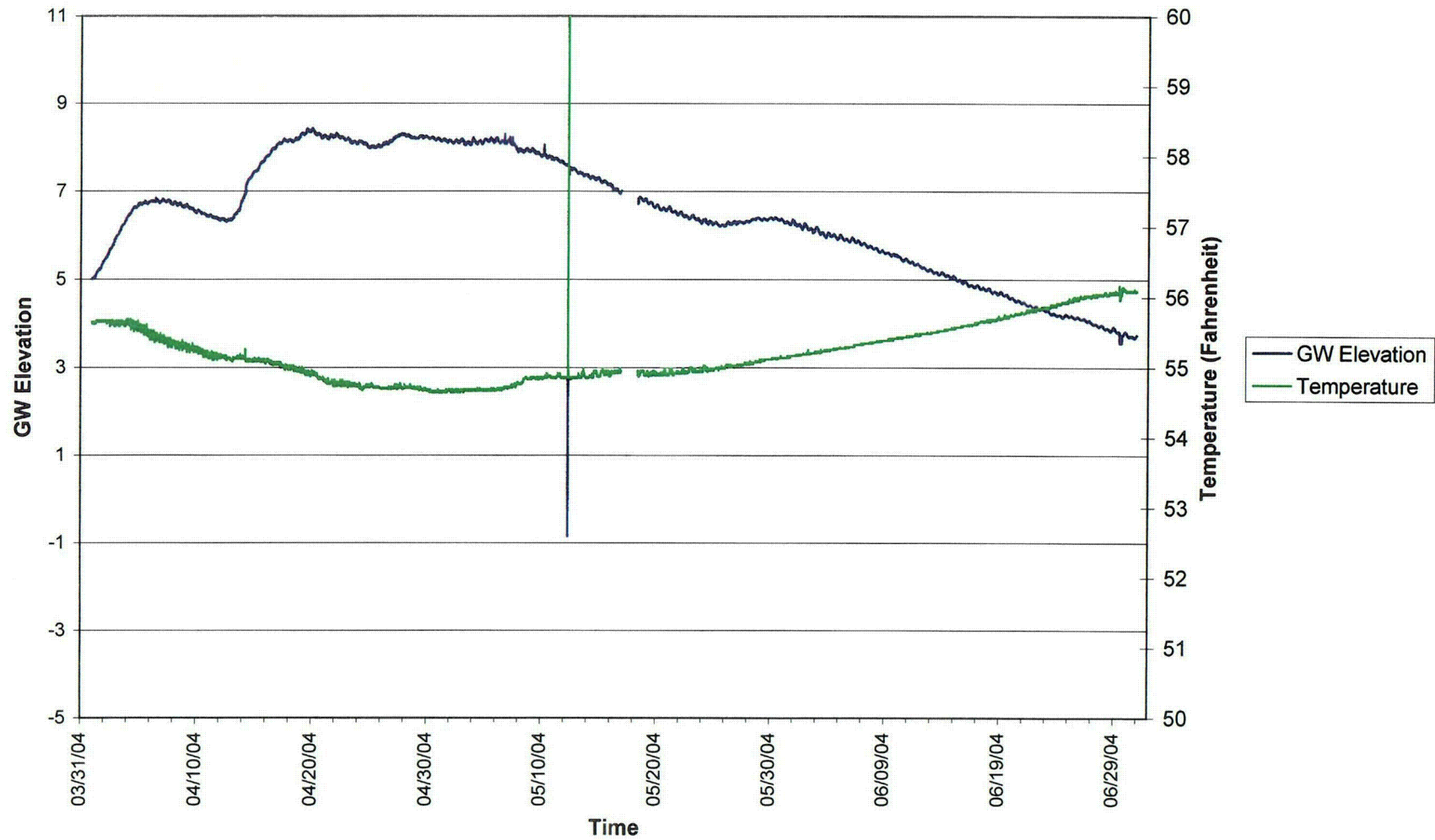
Detailed Area #2  
Groundwater Elevation at MW-107S  
2nd Quarter



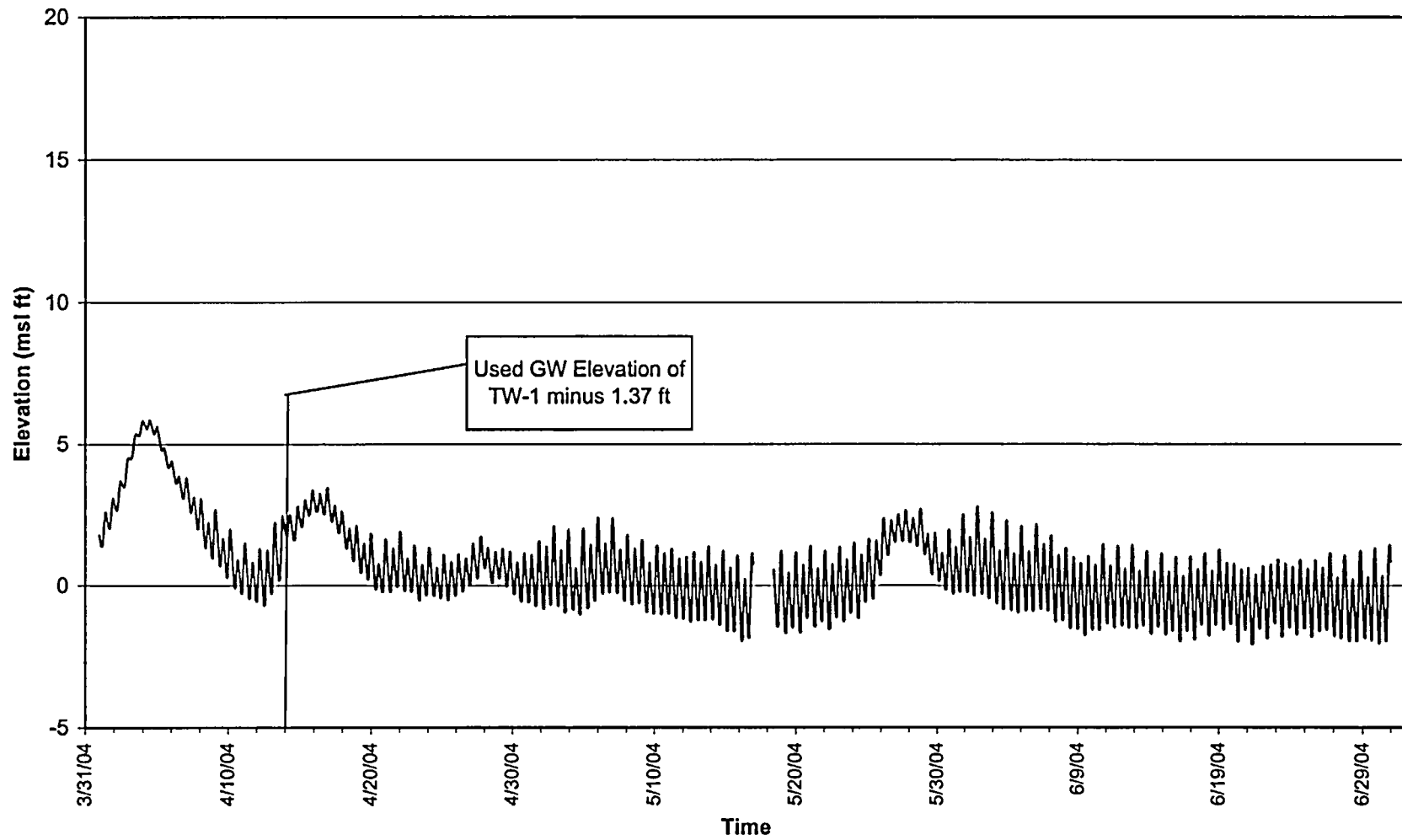
**MW-107S Groundwater Elevation and Daily Rainfall Totals  
2nd Quarter**



# MW-107S Groundwater Elevation and Temperature 2nd Quarter

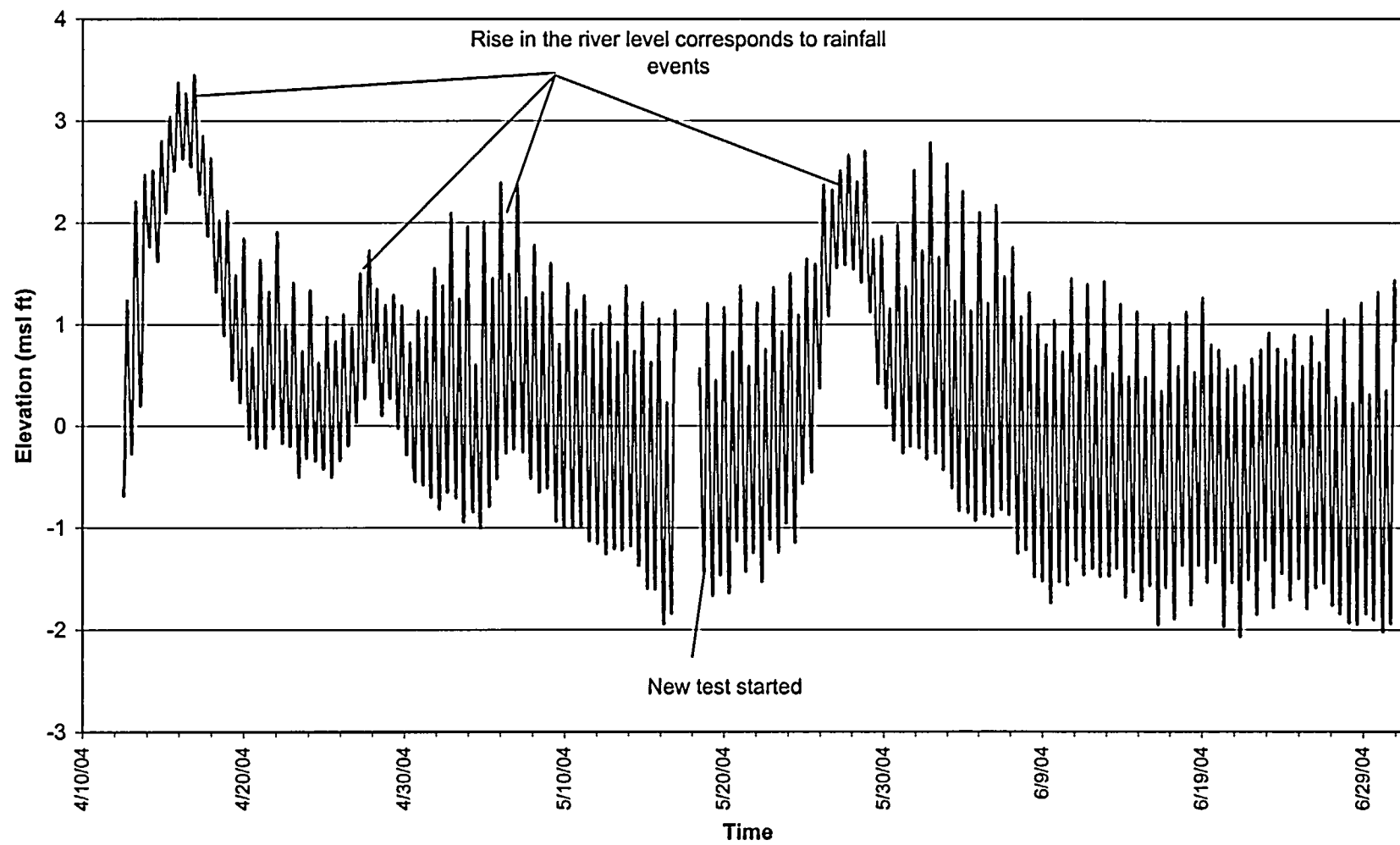


# Connecticut River Elevations 2nd Quarter

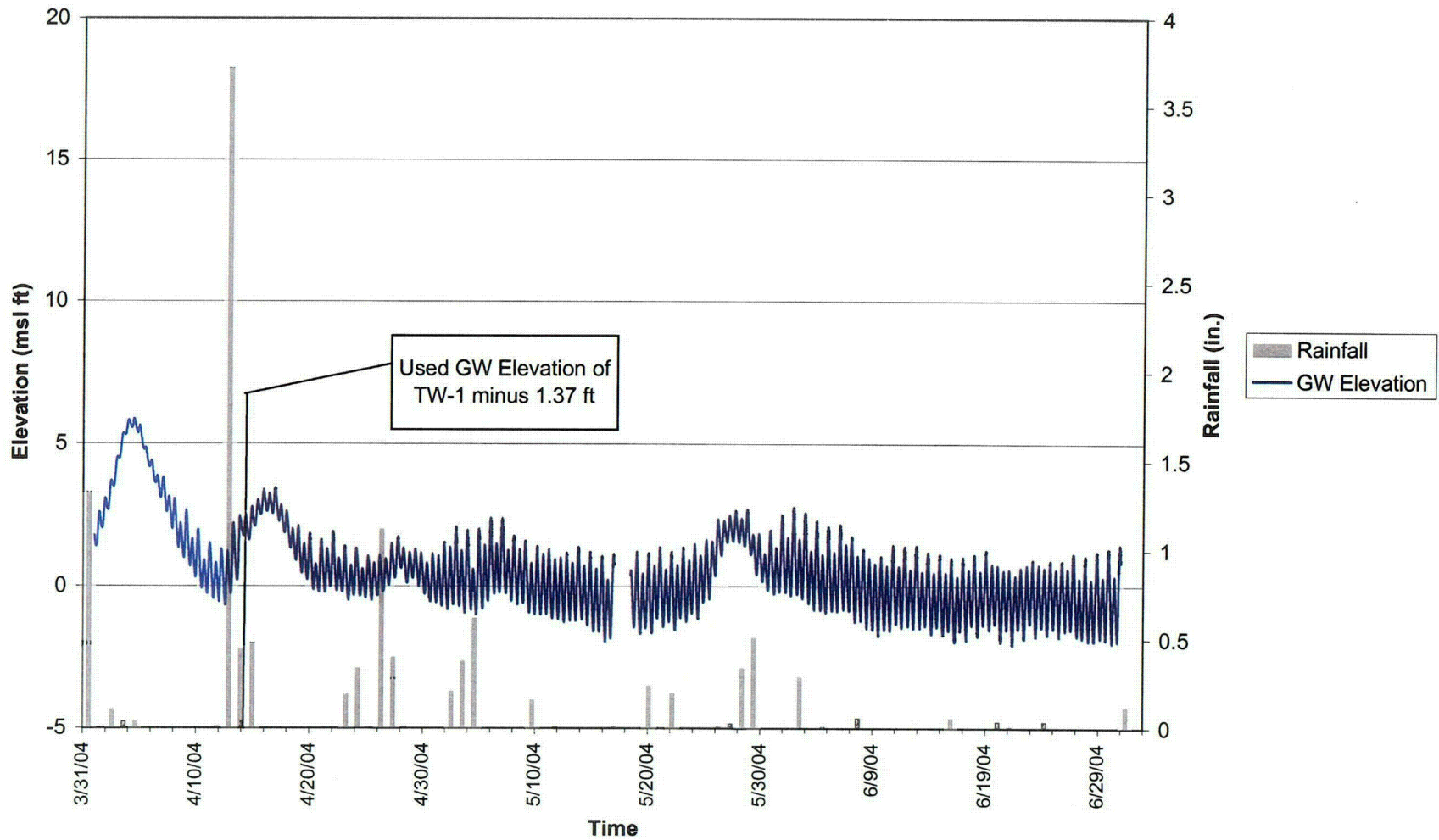




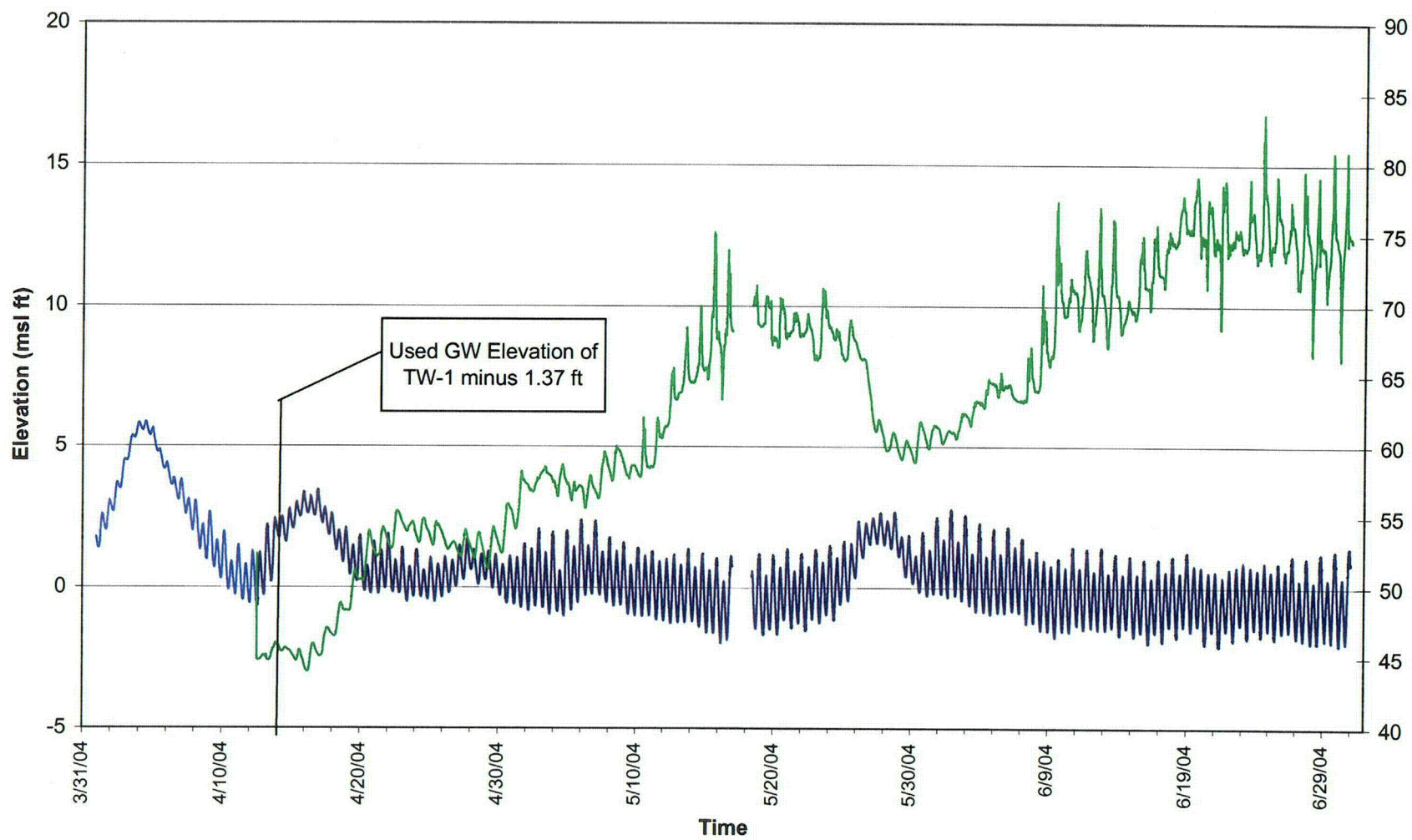
# Connecticut River Elevations at the Boat Dock 2nd Quarter



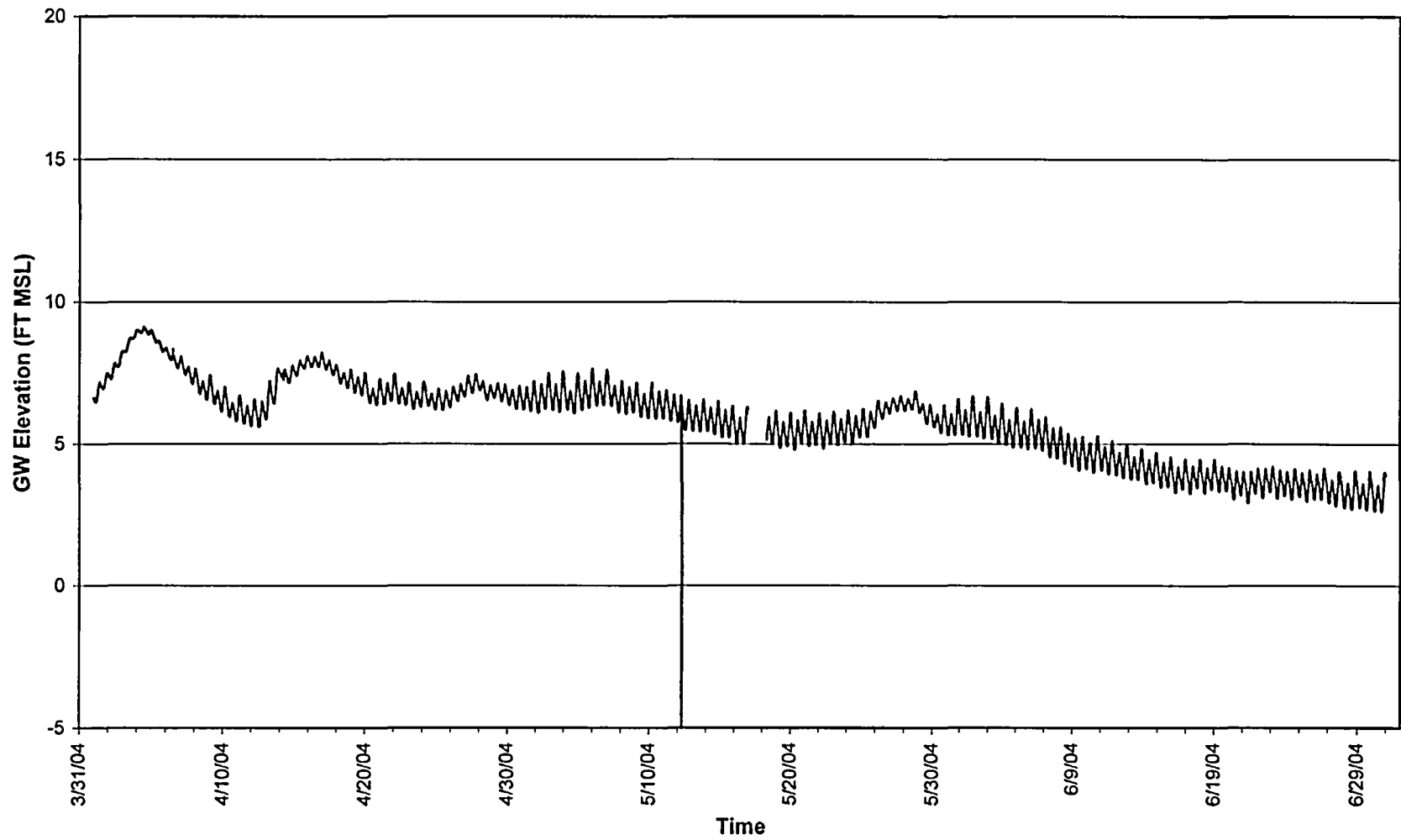
# Connecticut River Elevations and Daily Rainfall Totals 2nd Quarter



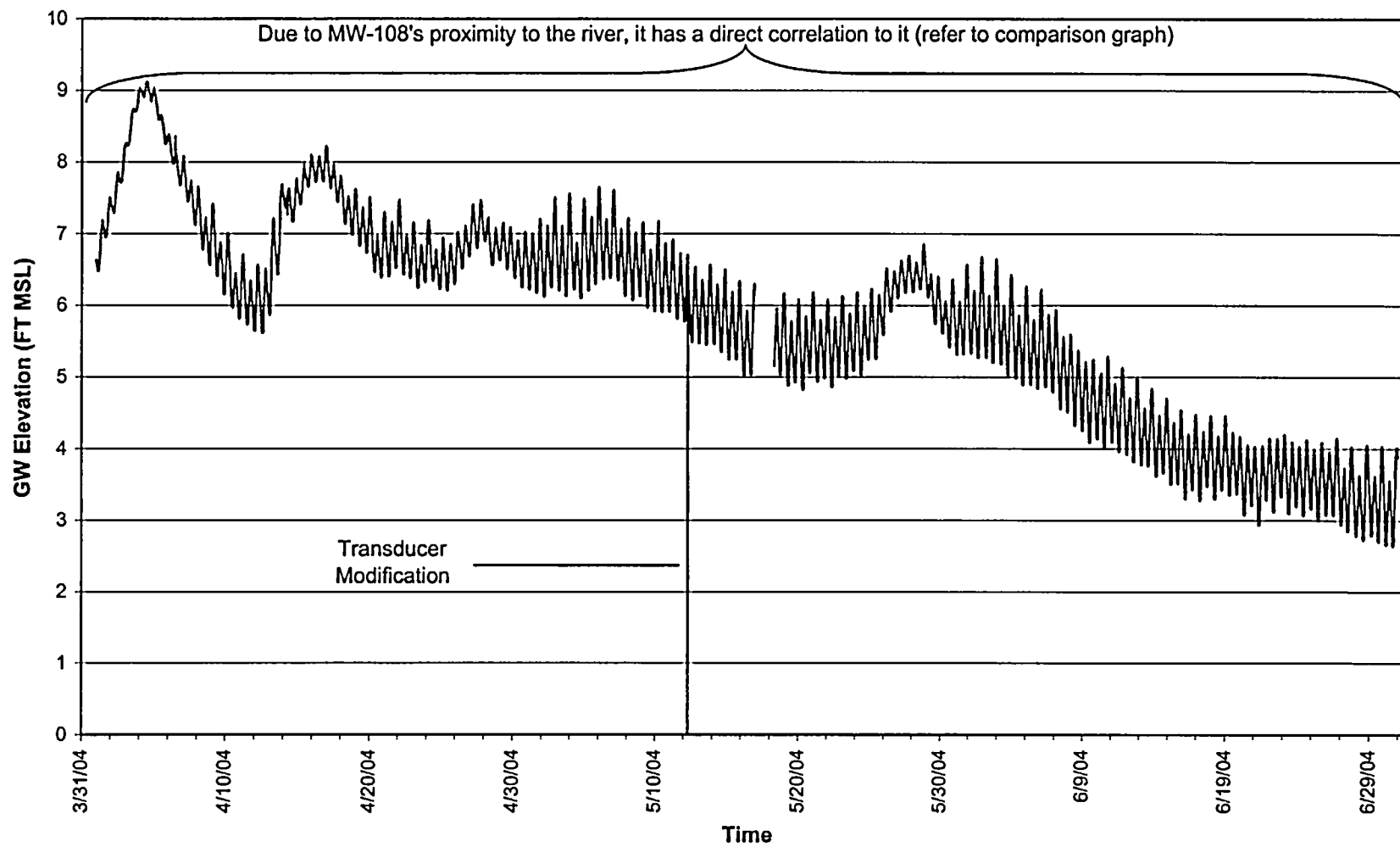
# Connecticut River Elevations and Temperature 2nd Quarter



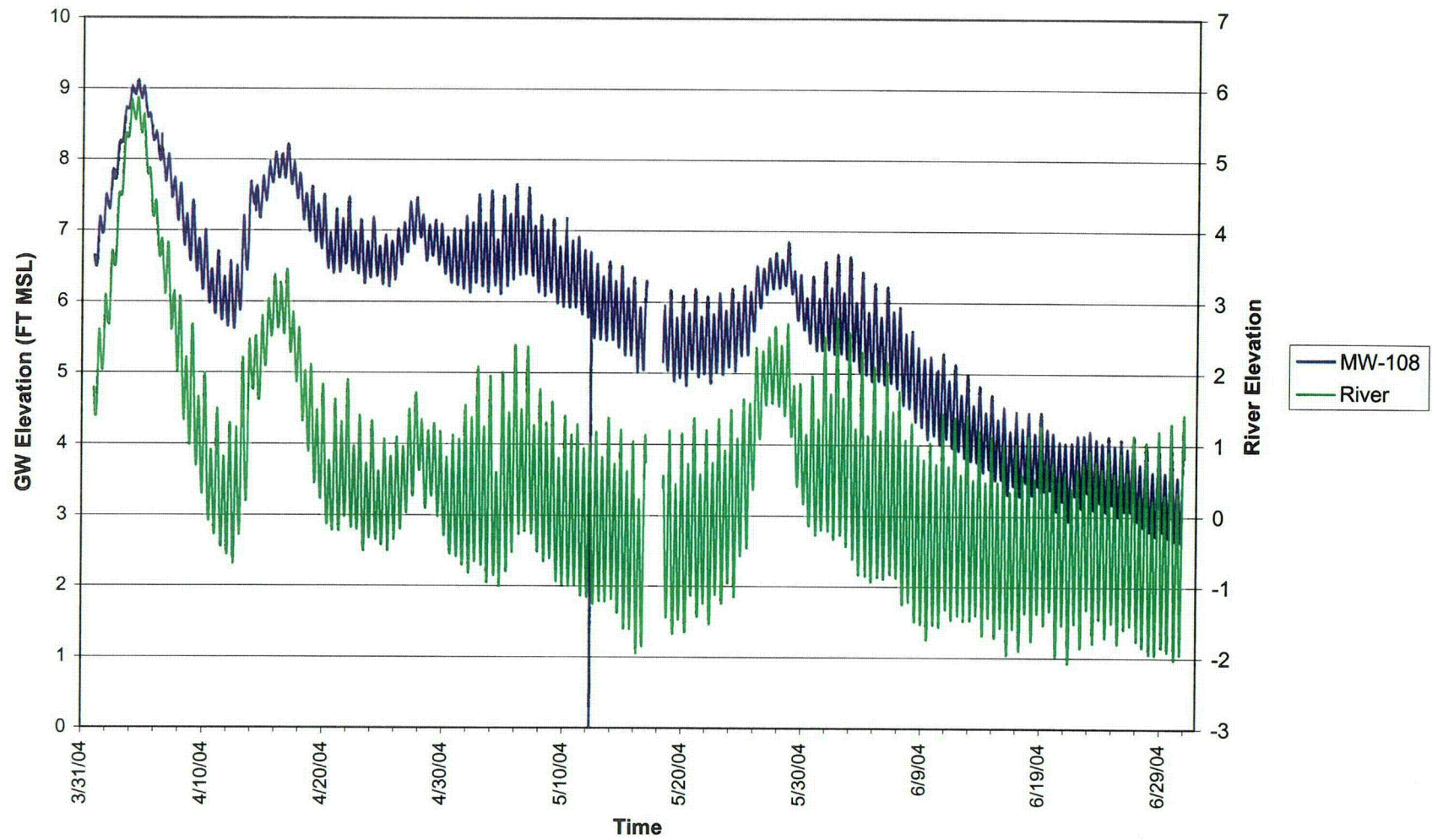
Groundwater at MW-108  
2nd Quarter



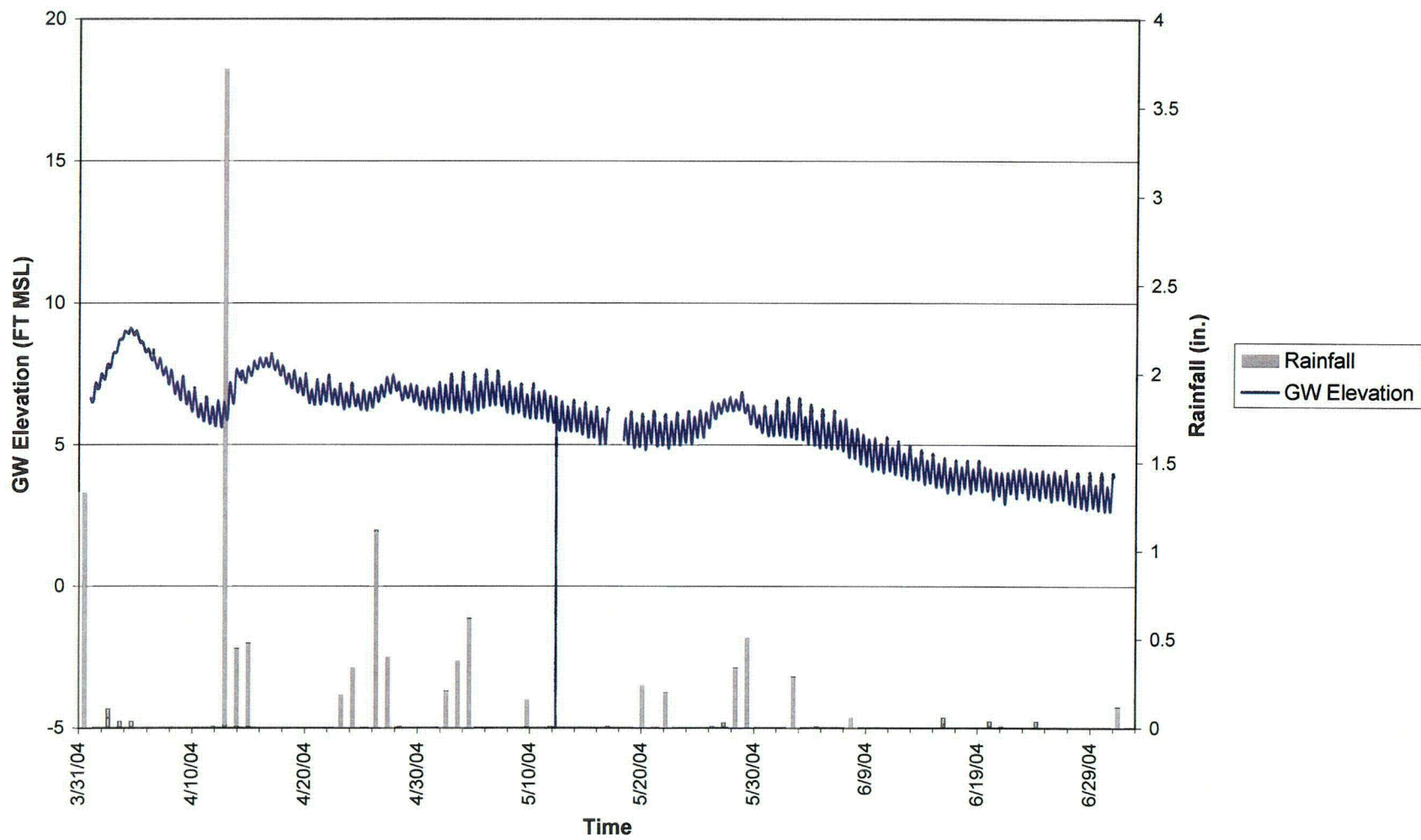
# Groundwater at MW-108 2nd Quarter



Groundwater at MW-108 and the River  
2nd Quarter



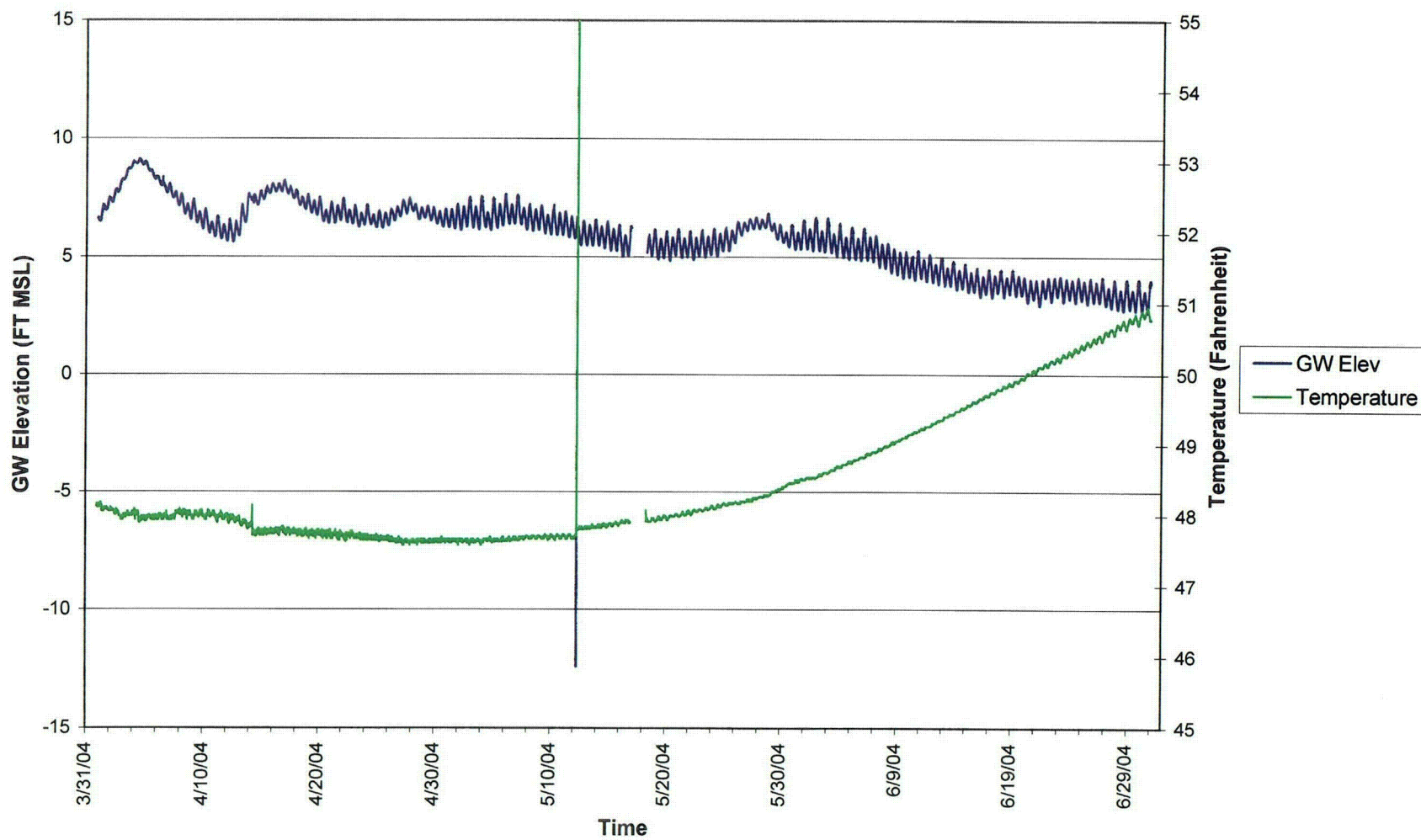
MW-108 Groundwater Elevation and Daily Rainfall Totals  
2nd Quarter



C111

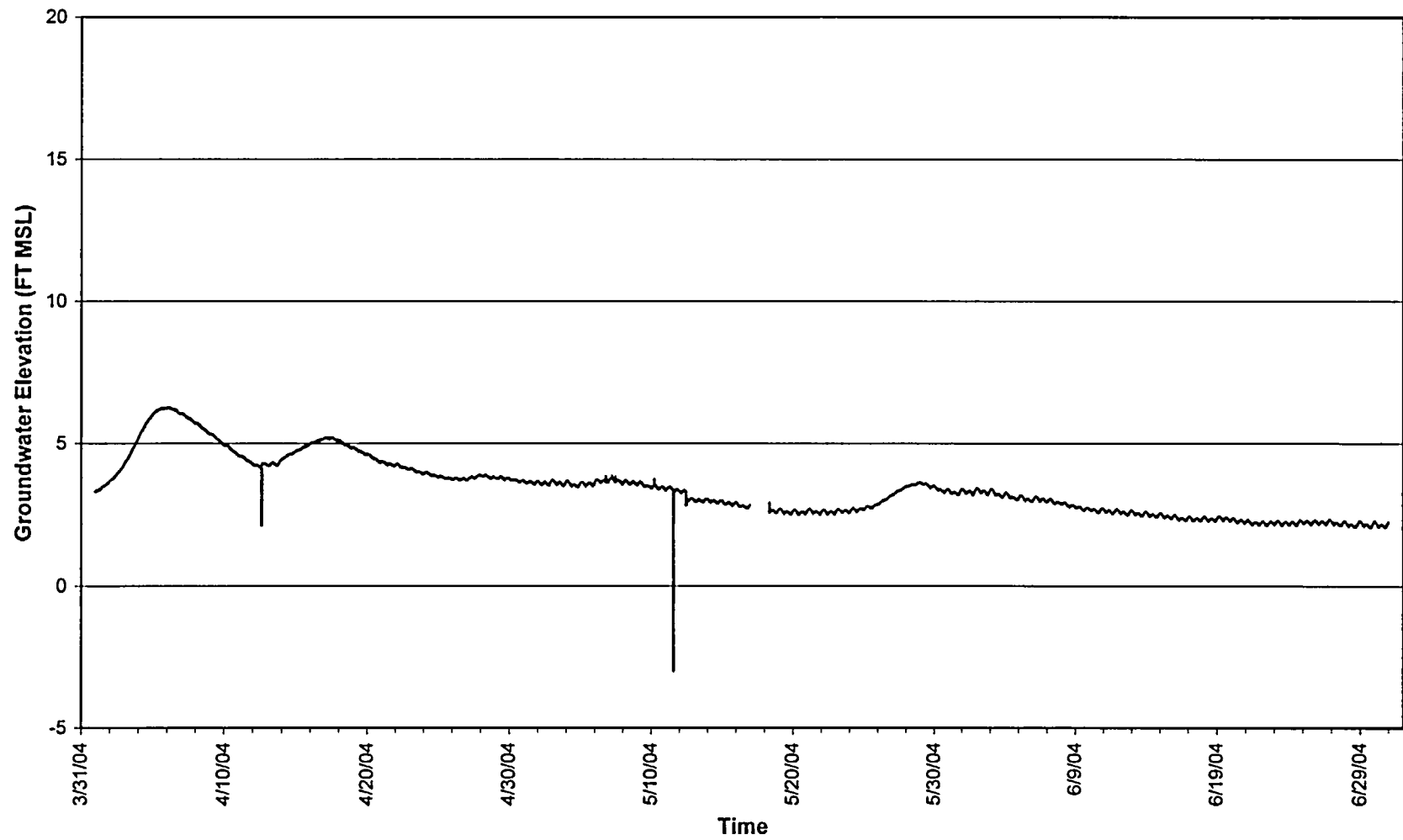


# MW-108 Groundwater Elevation and Temperature 2nd Quarter

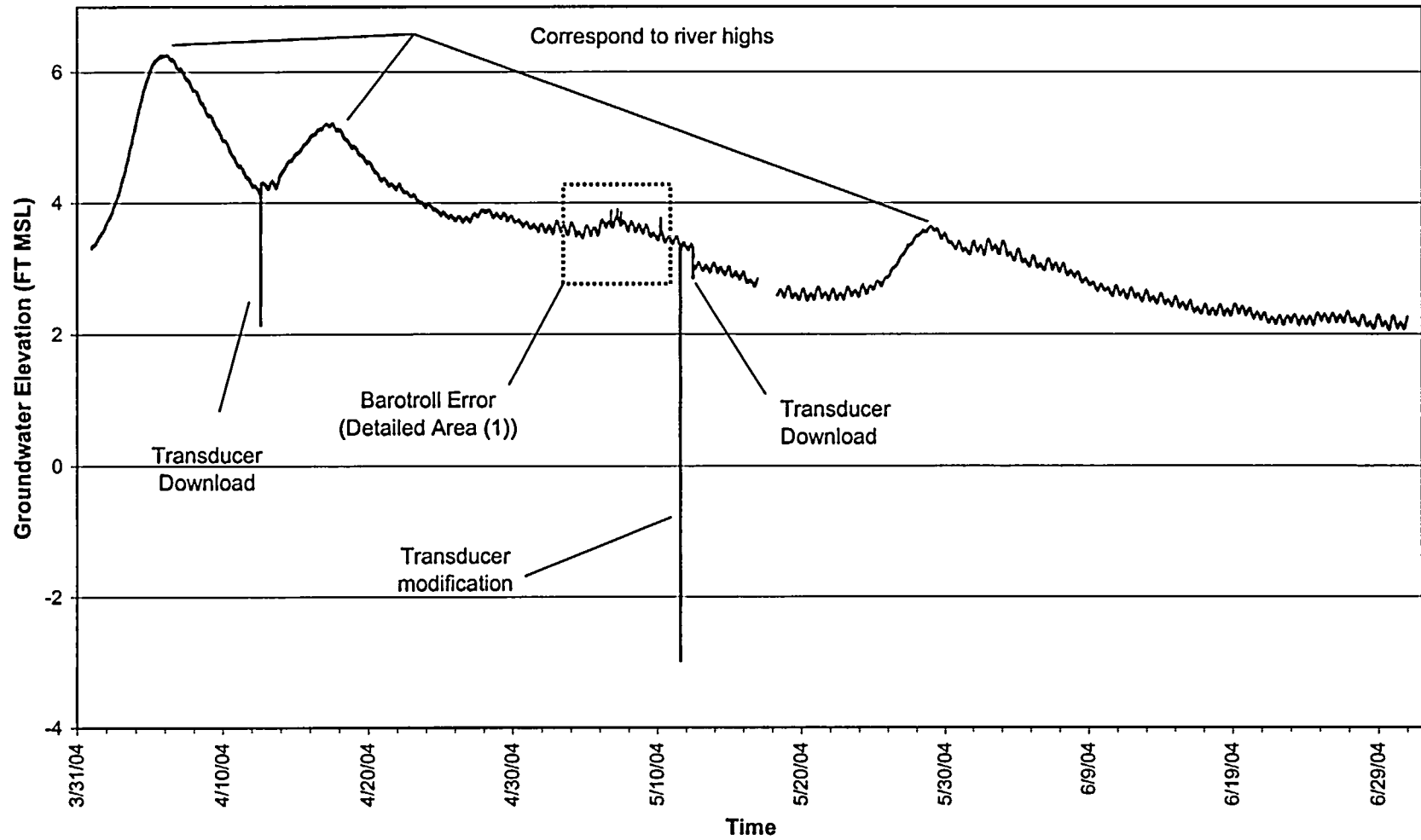




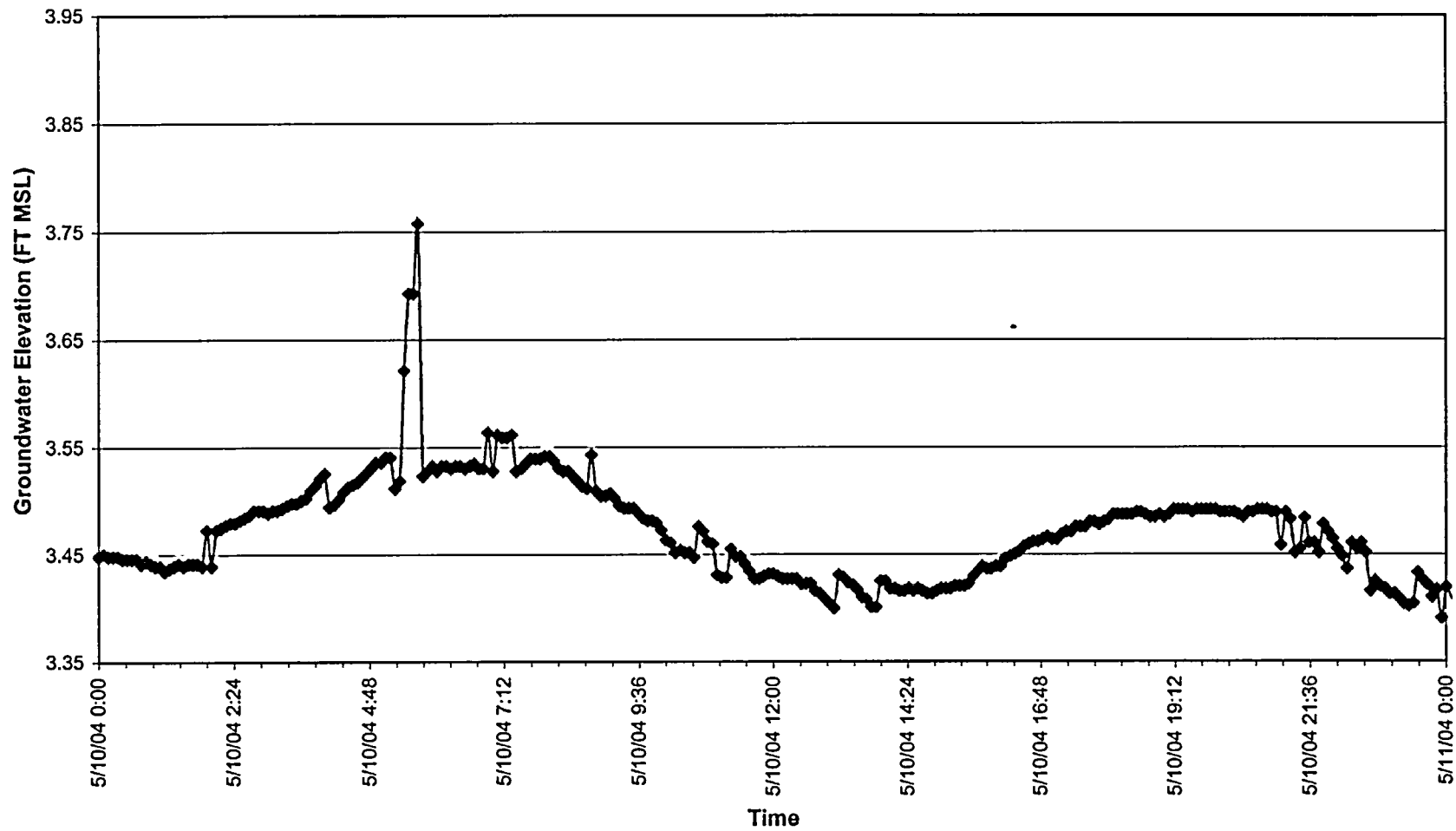
Groundwater at MW-109S  
2nd Quarter



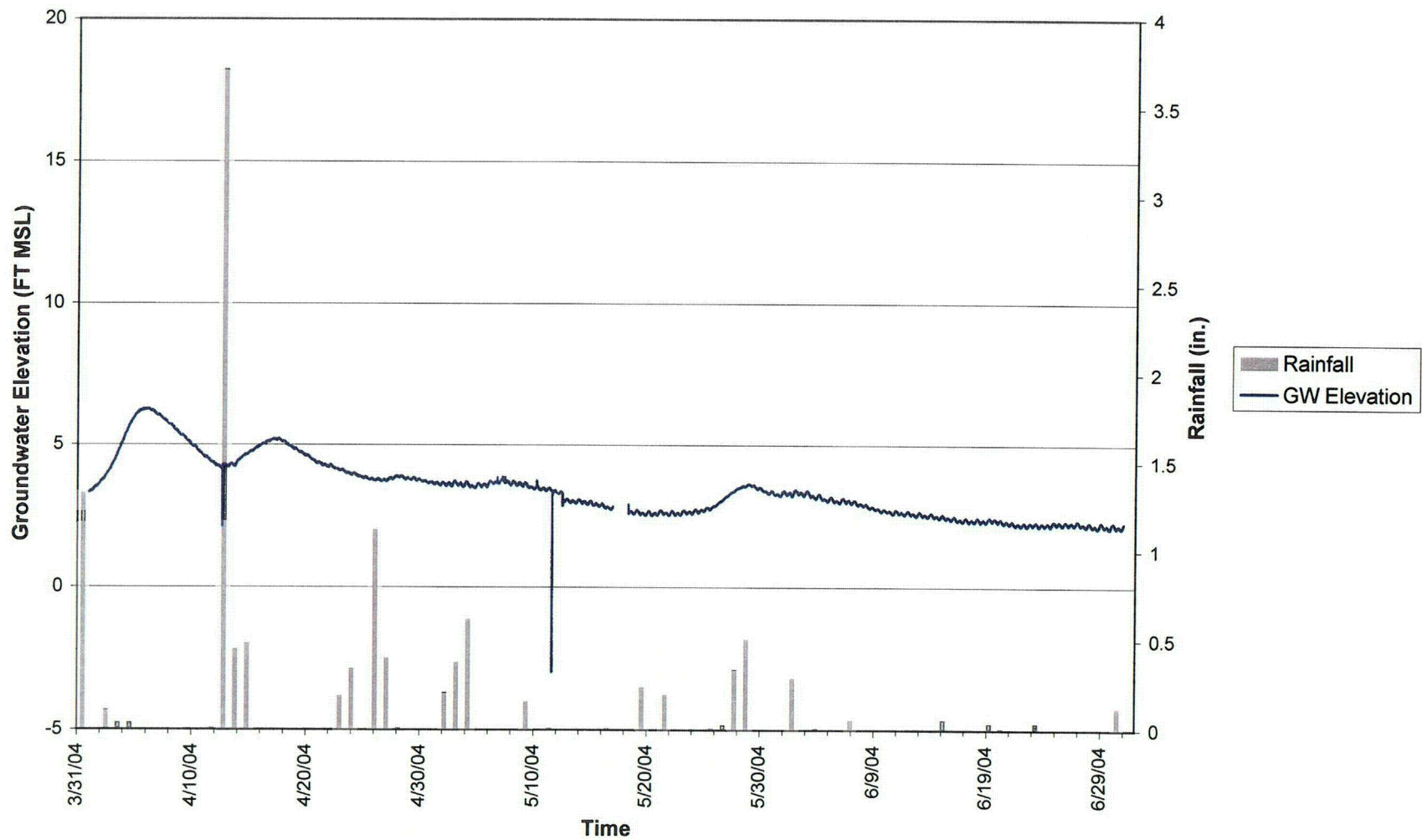
# Groundwater at MW-109S 2nd Quarter



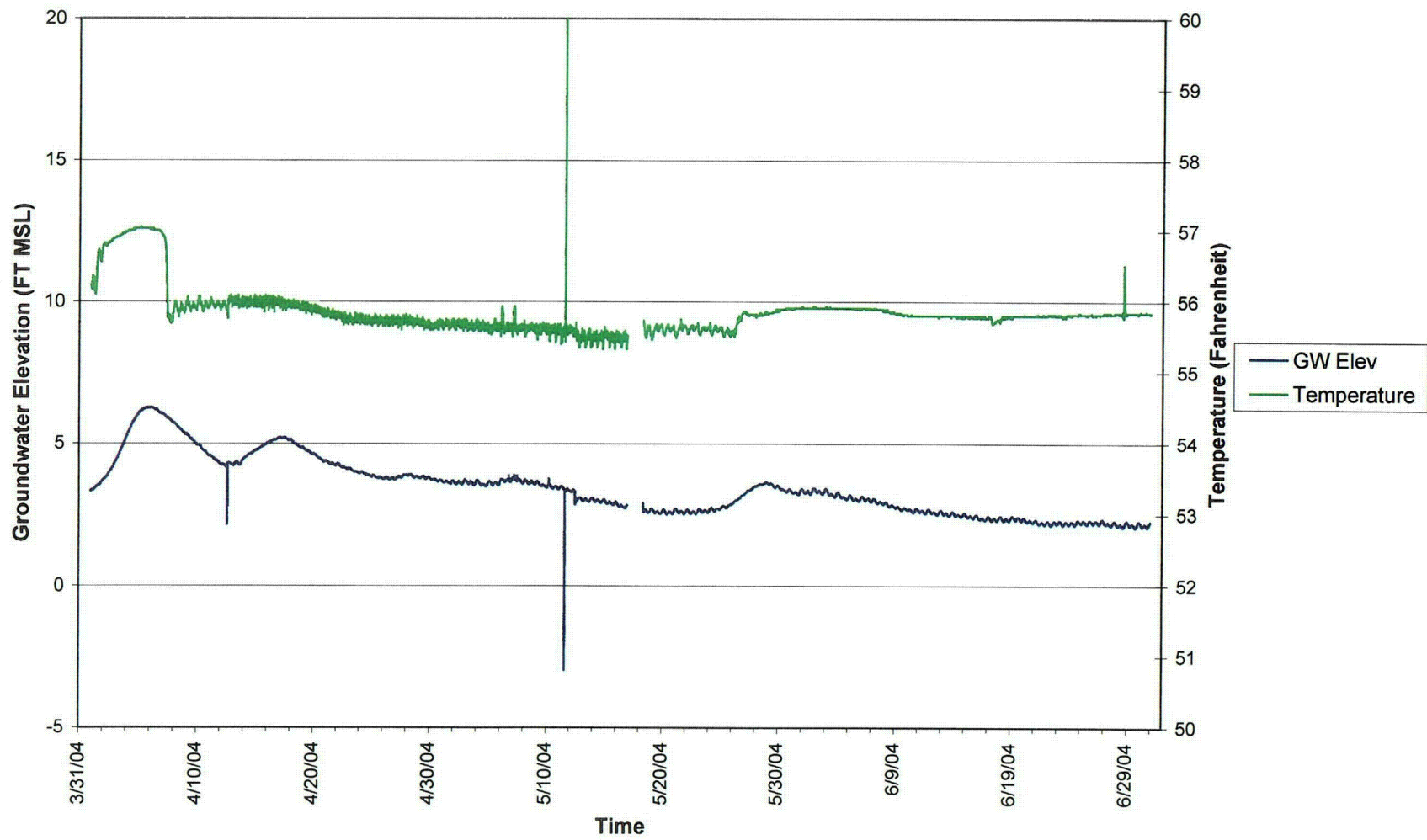
Detailed Area  
Groundwater at MW-109S  
2nd Quarter



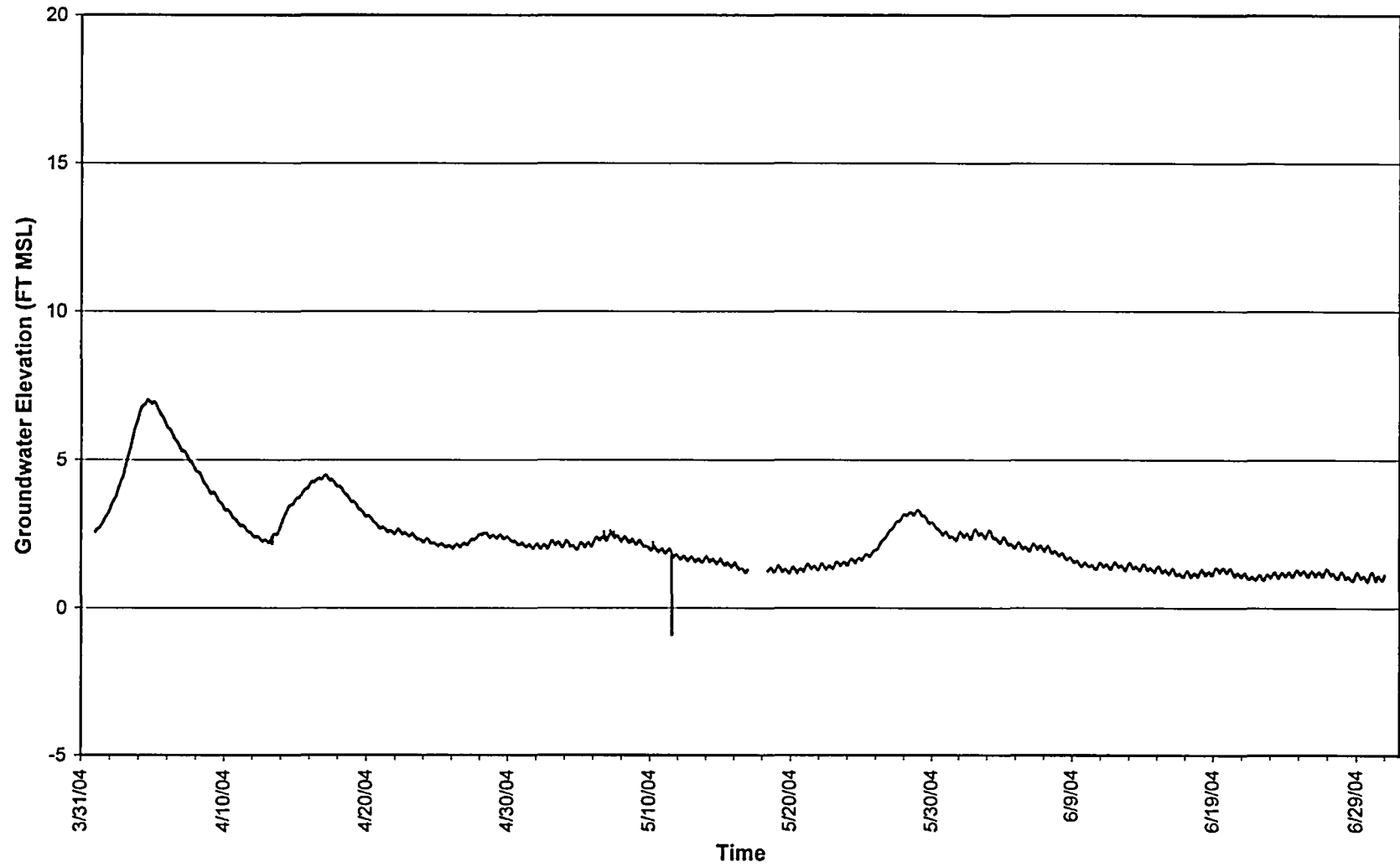
# MW-109S Groundwater Elevation and Daily Rainfall Totals 2nd Quarter



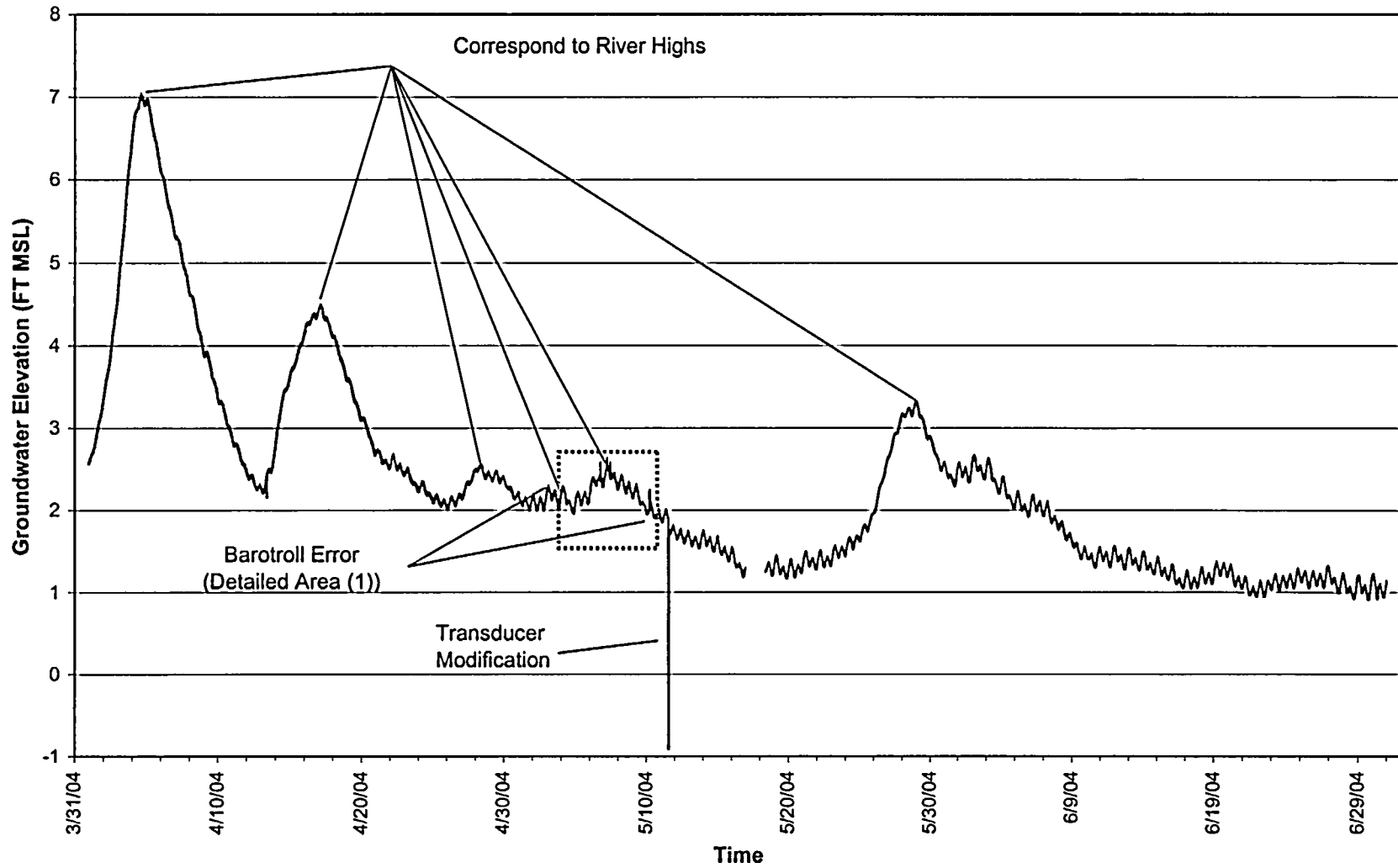
# MW-109S Groundwater Elevation and Temperature 2nd Quarter



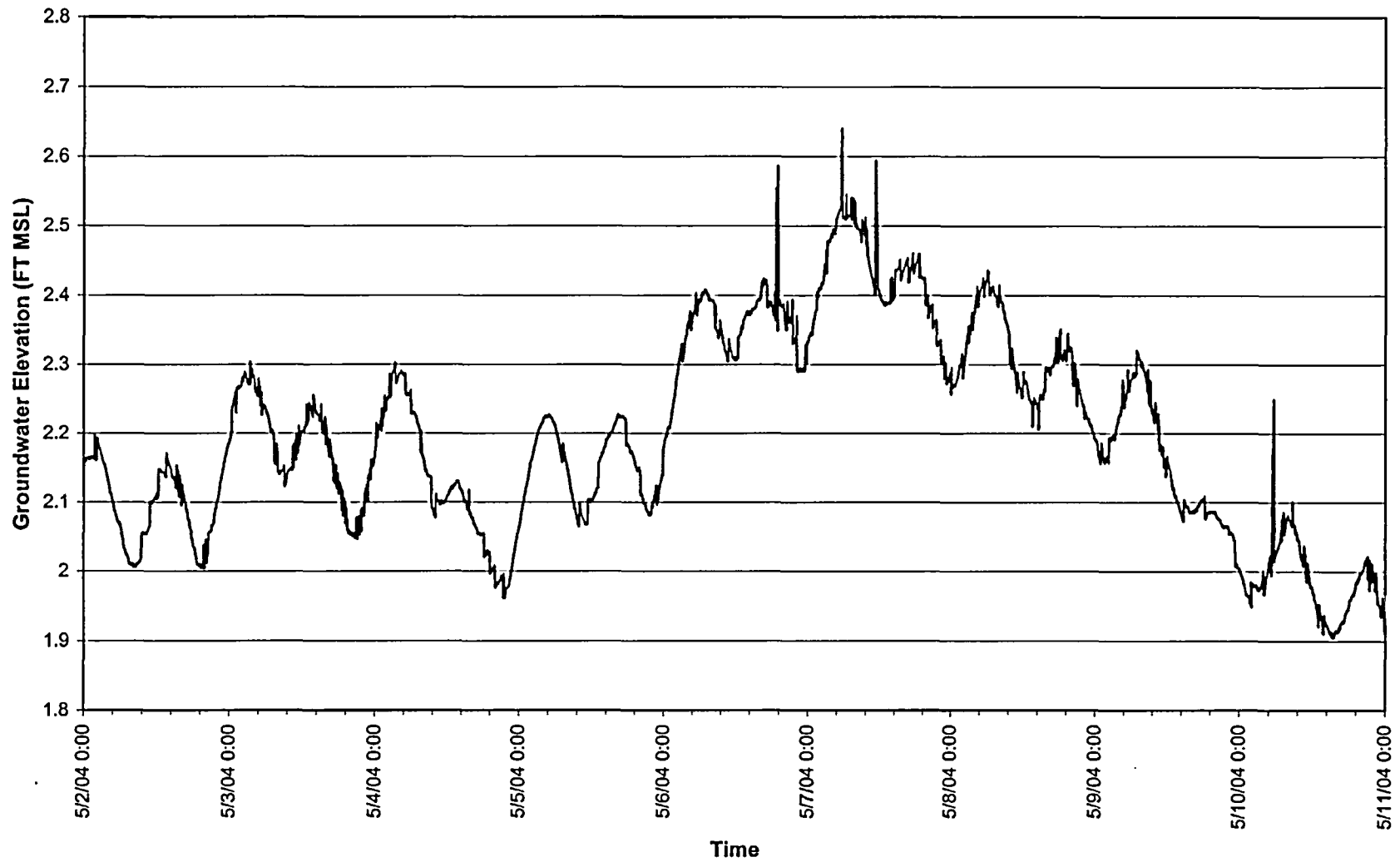
Groundwater at MW110S  
2nd Quarter



# Groundwater at MW110S 2nd Quarter

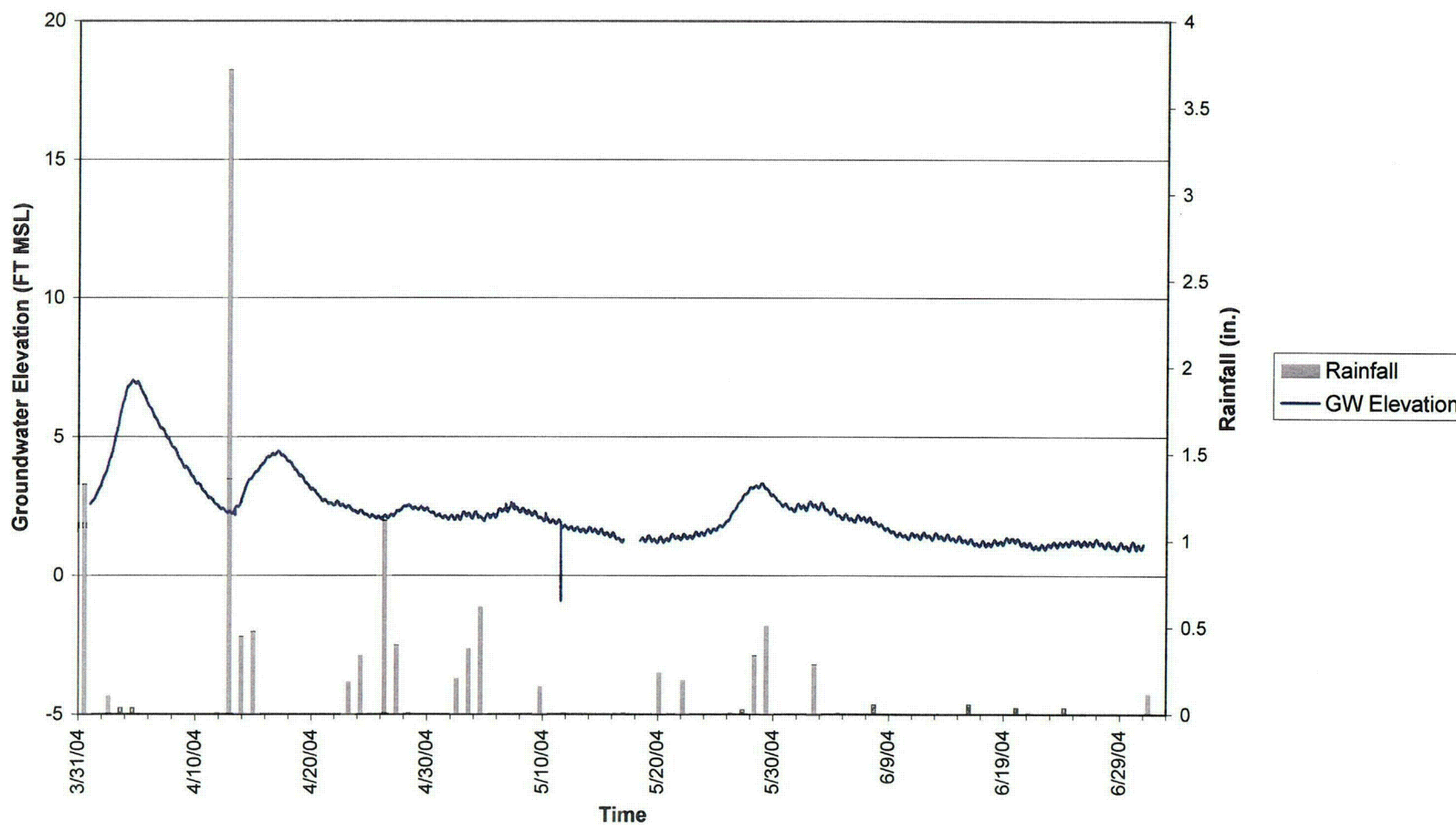


**Detailed Area of  
Groundwater at MW110S  
2nd Quarter**

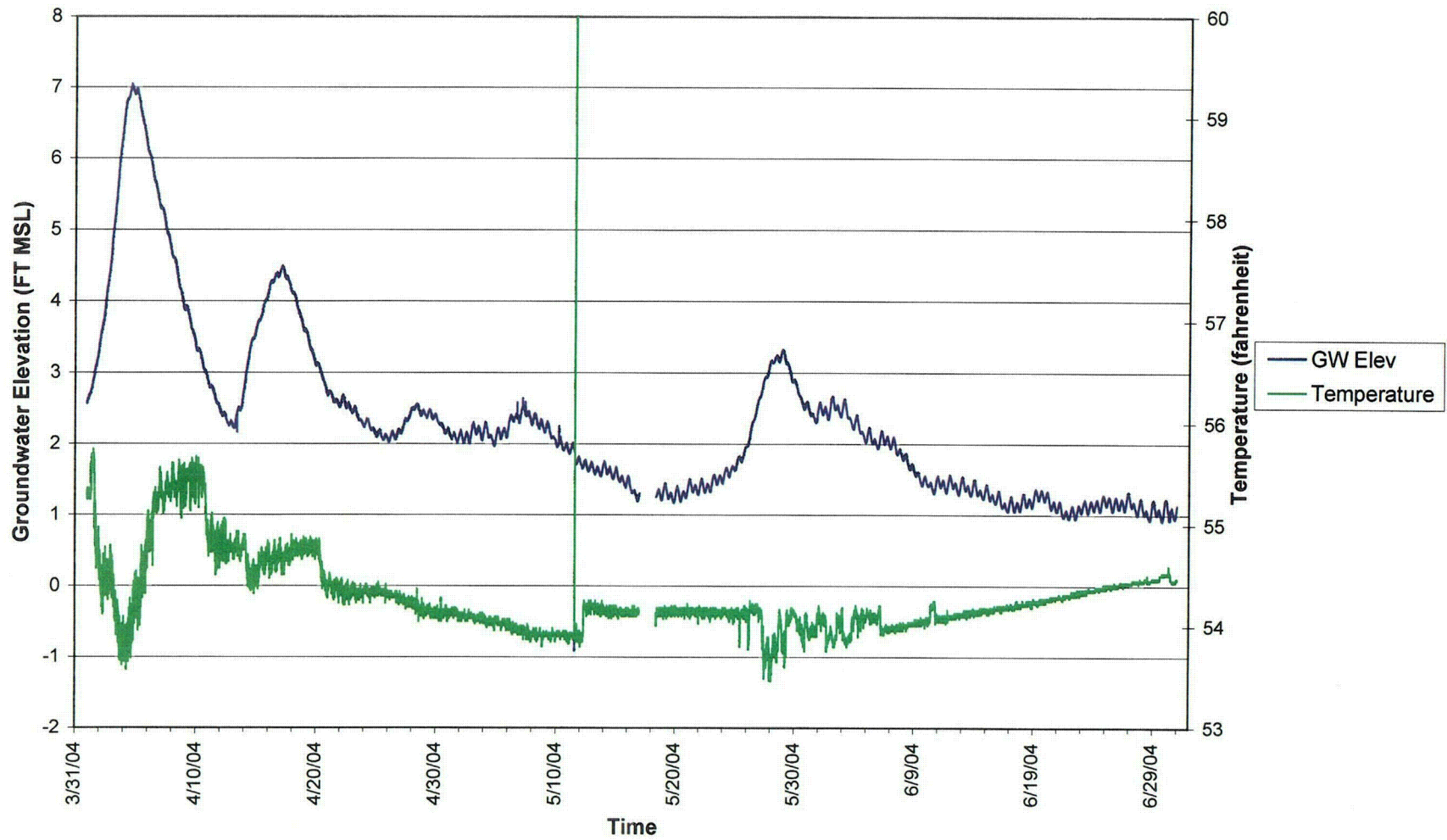




# MW110S Groundwater Elevation and Daily Rainfall Totals 2nd Quarter



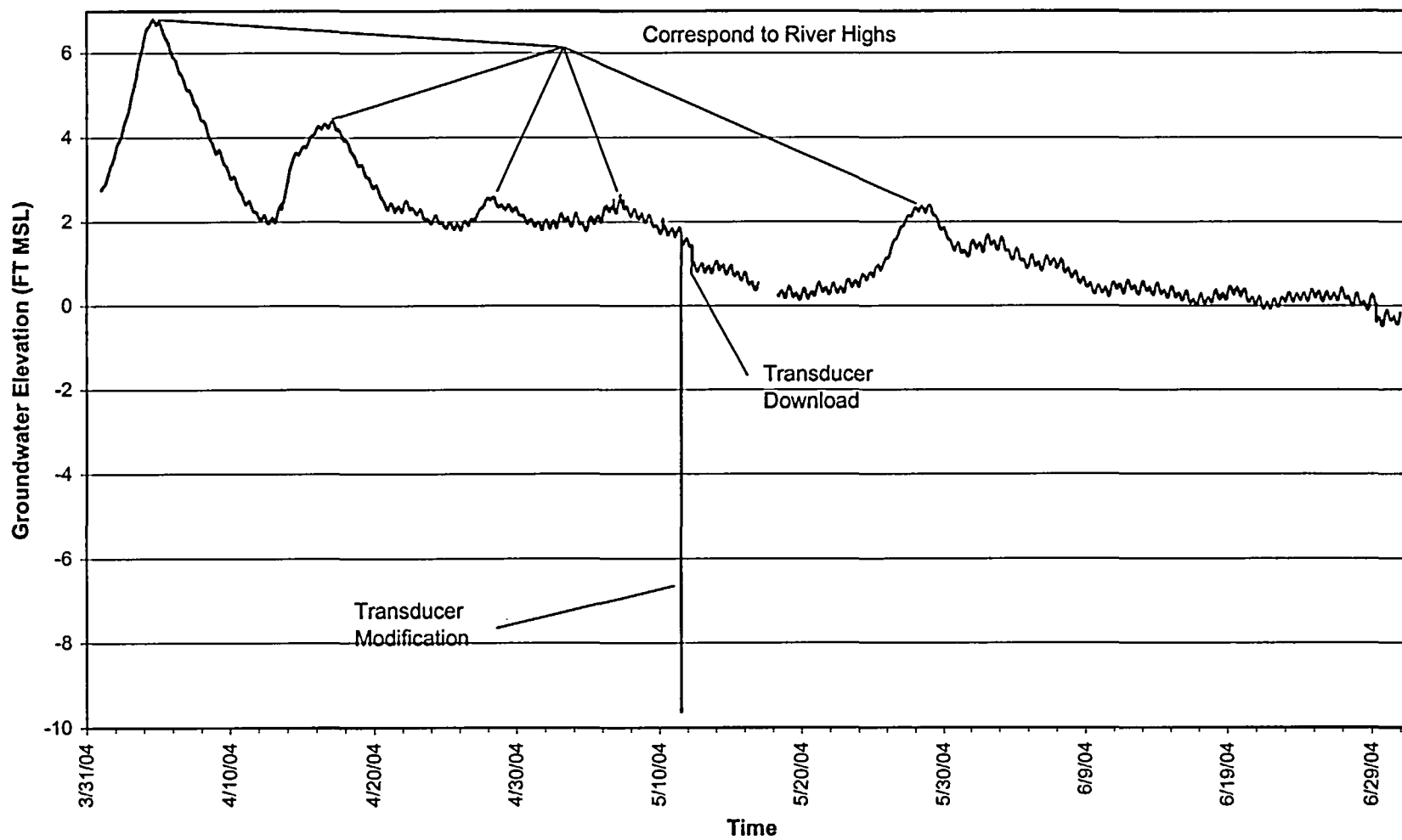
# MW110S Groundwater Elevation and Temperature 2nd Quarter



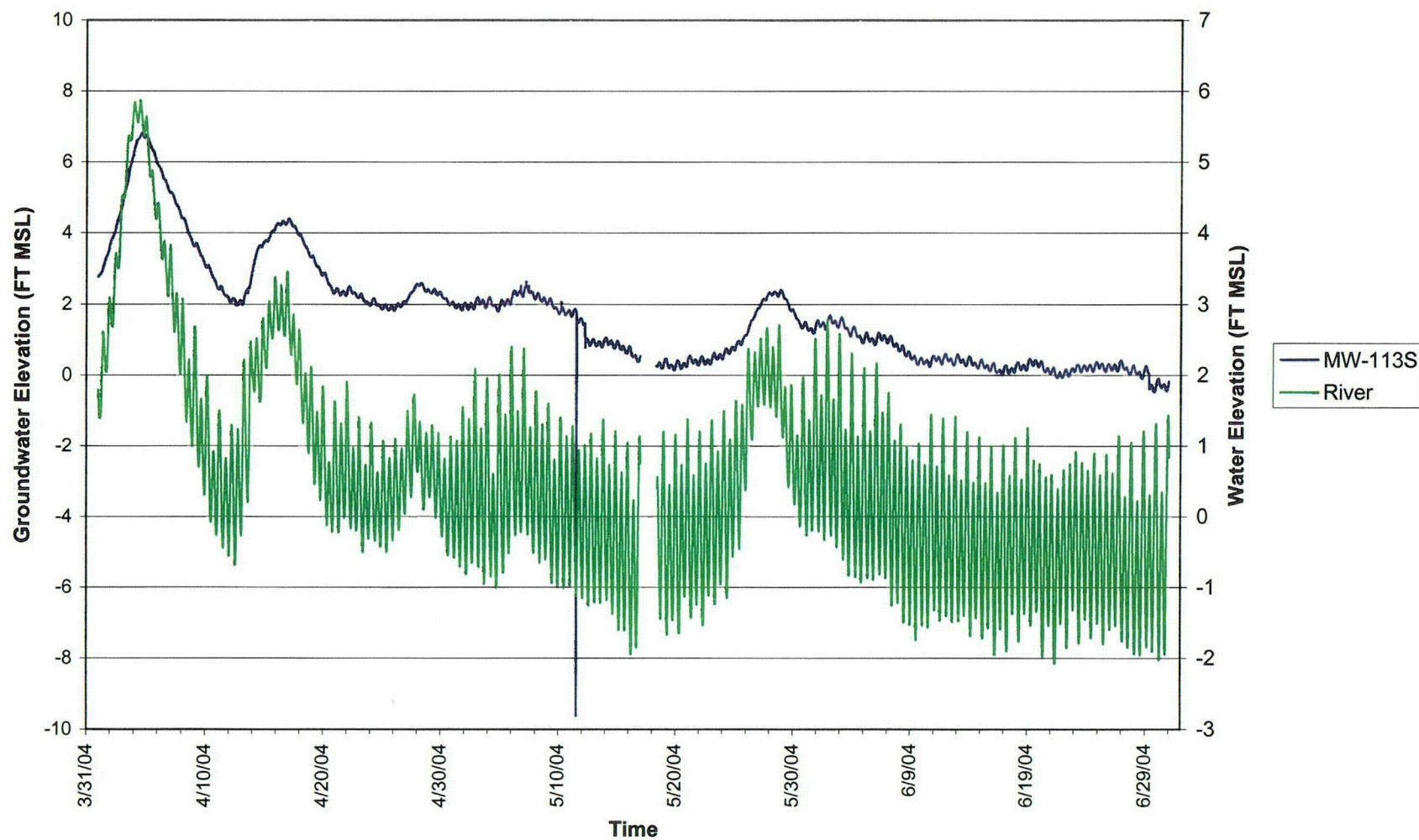
Groundwater at MW-113S  
2nd Quarter



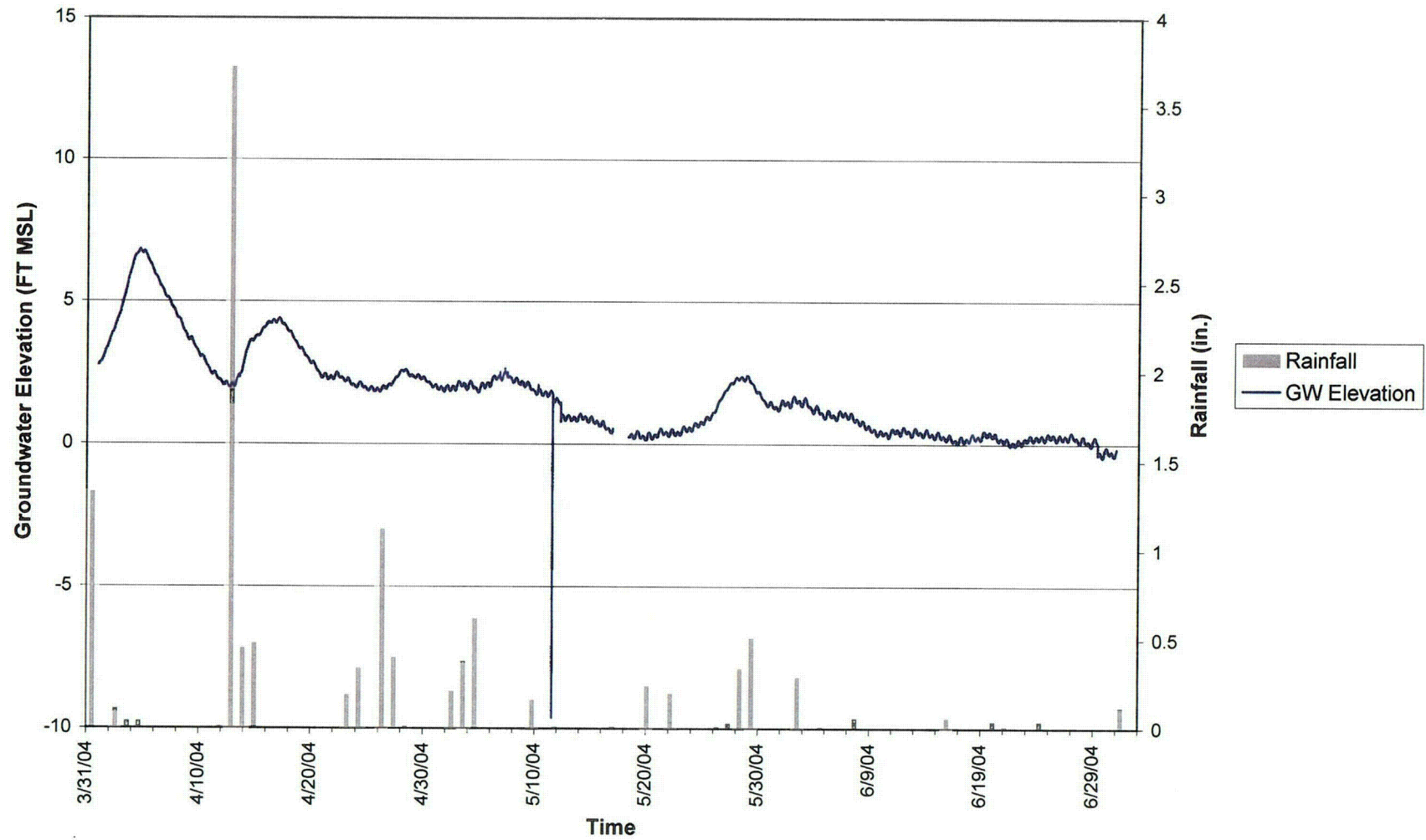
**Groundwater at MW-113S**  
**2nd Quarter**



Groundwater at MW-113S and the River  
2nd Quarter

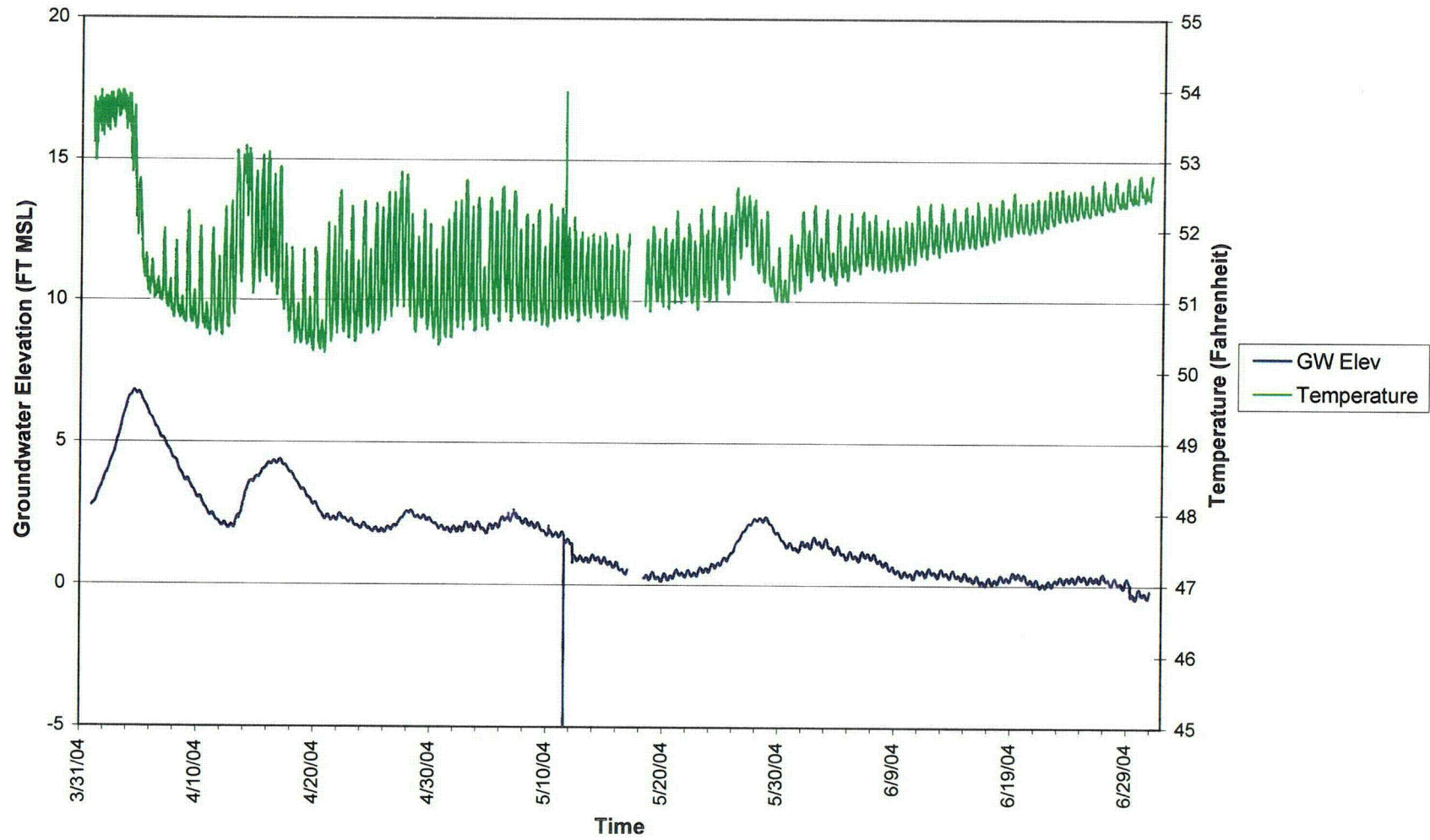


# MW-113S Groundwater Elevation and Daily Rainfall Totals 2nd Quarter





# MW-113S Groundwater Elevation and Temperature 2nd Quarter

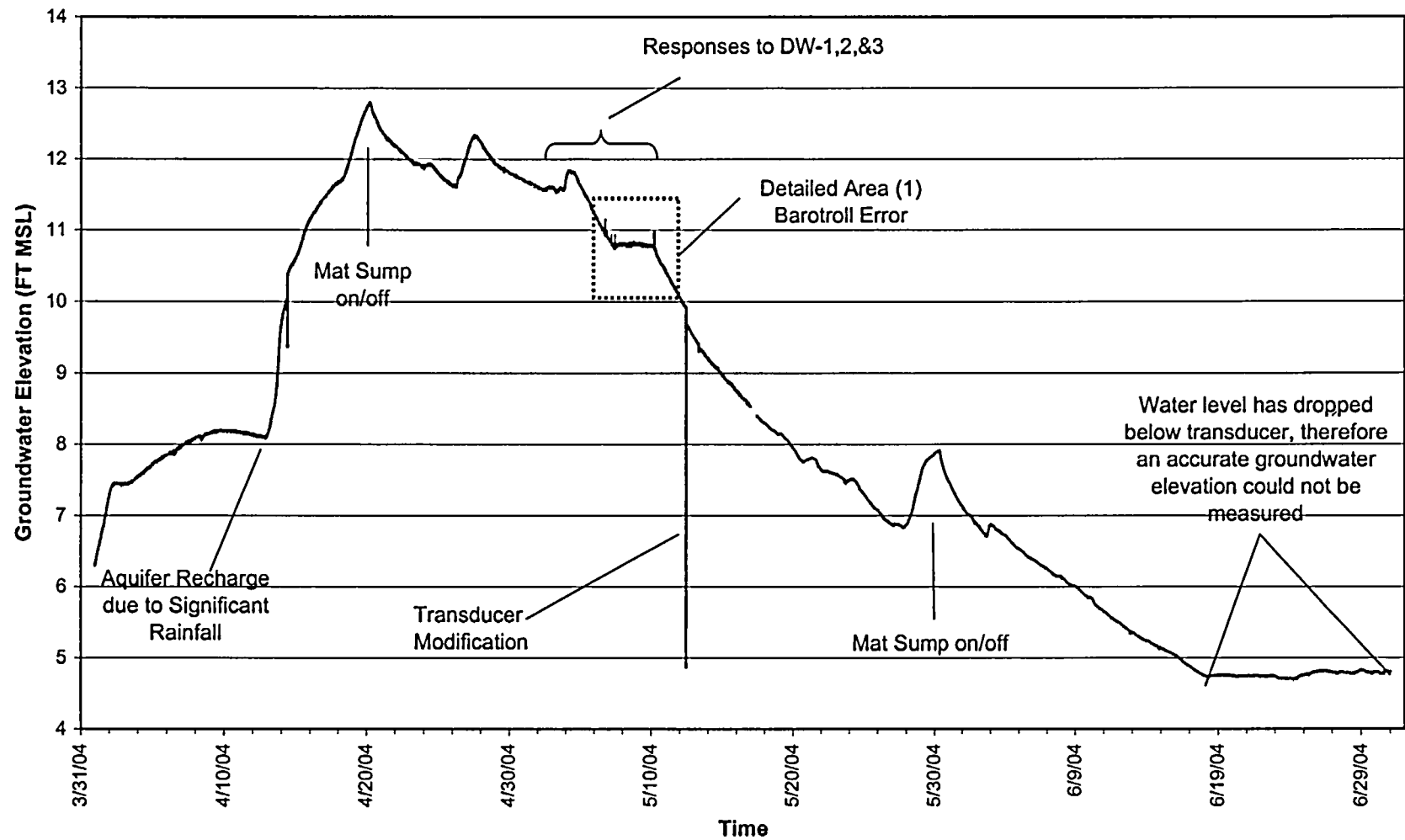


Groundwater at MW-114  
2nd Quarter

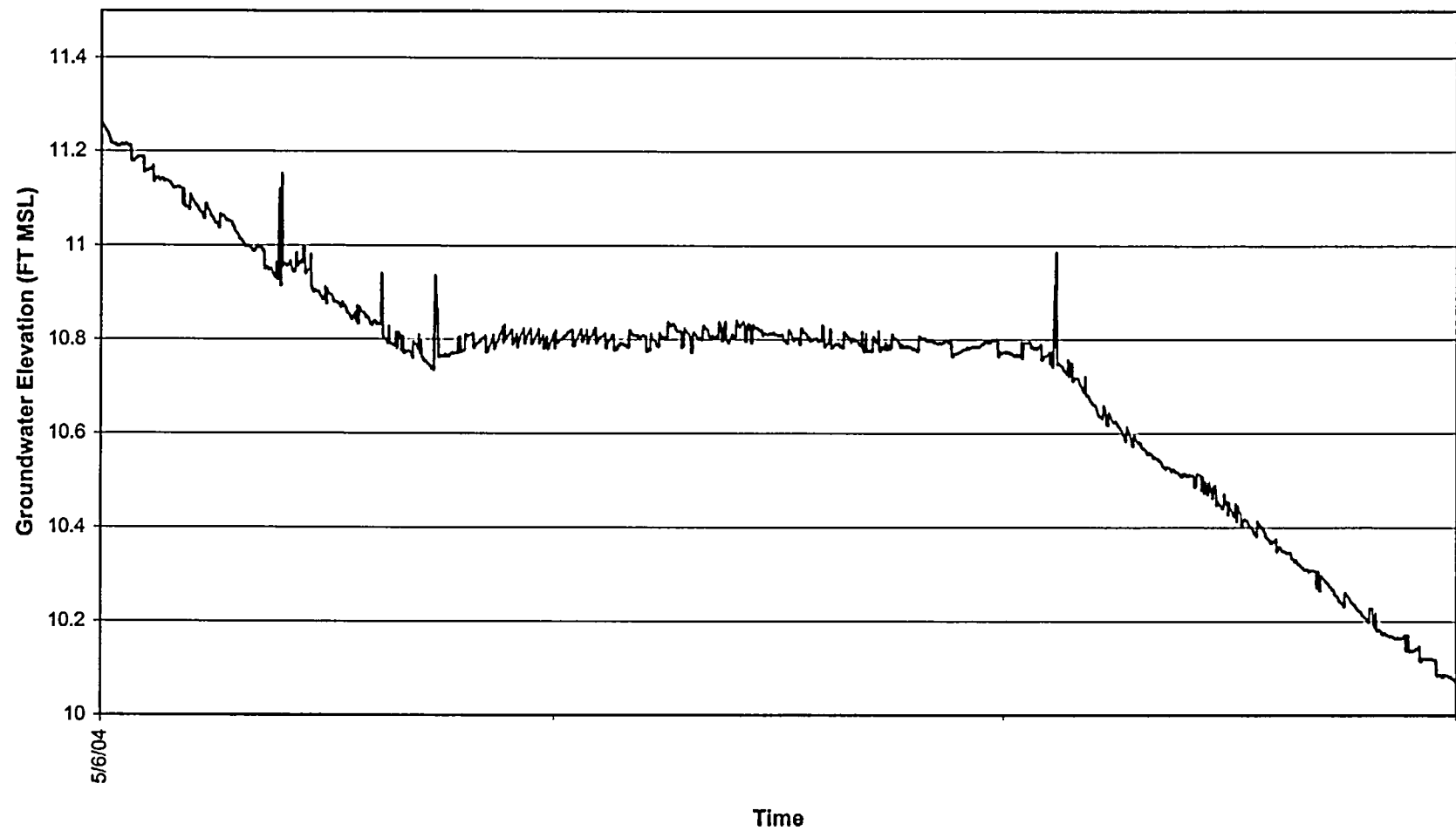




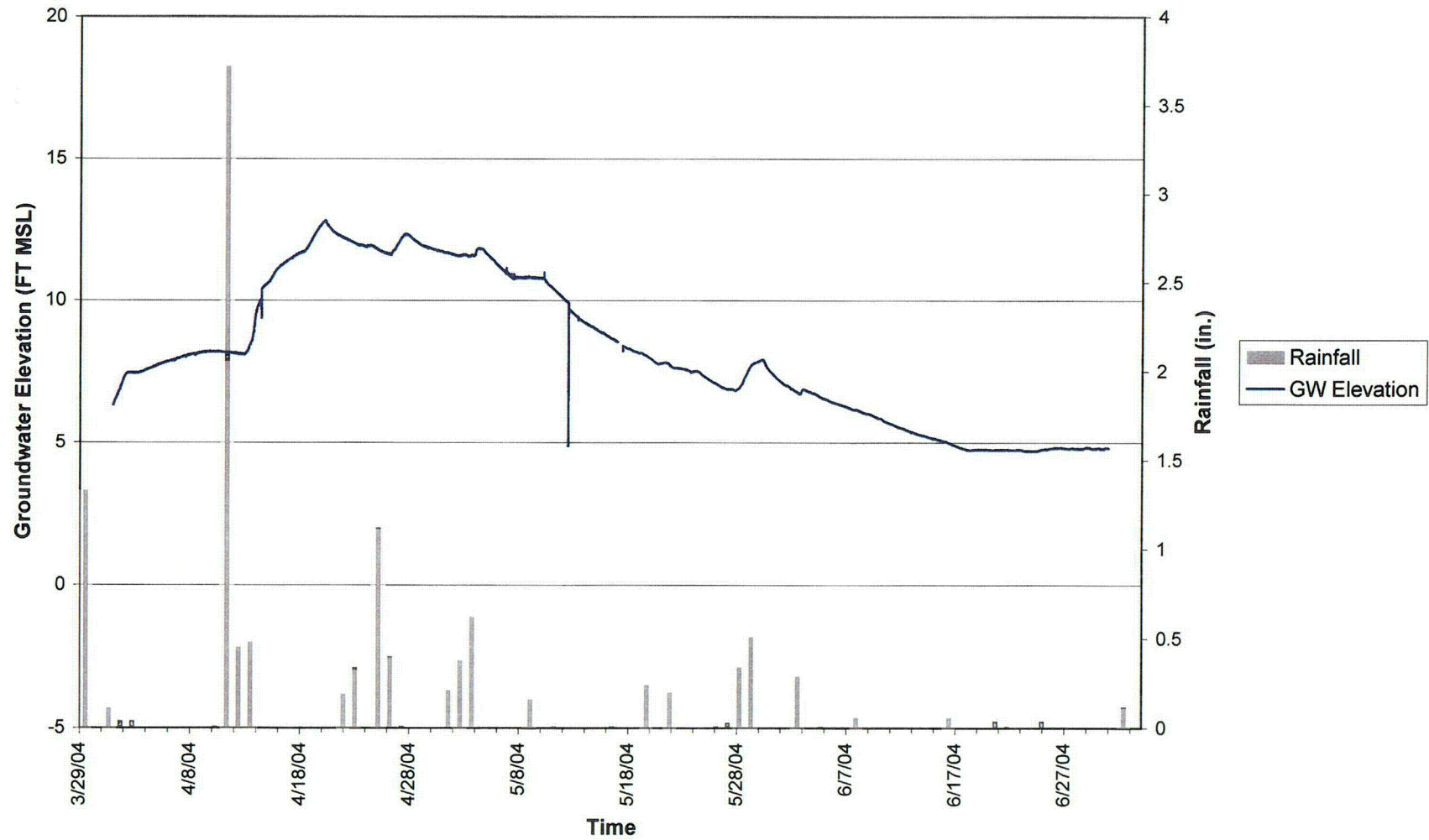
# Groundwater at MW-114 2nd Quarter



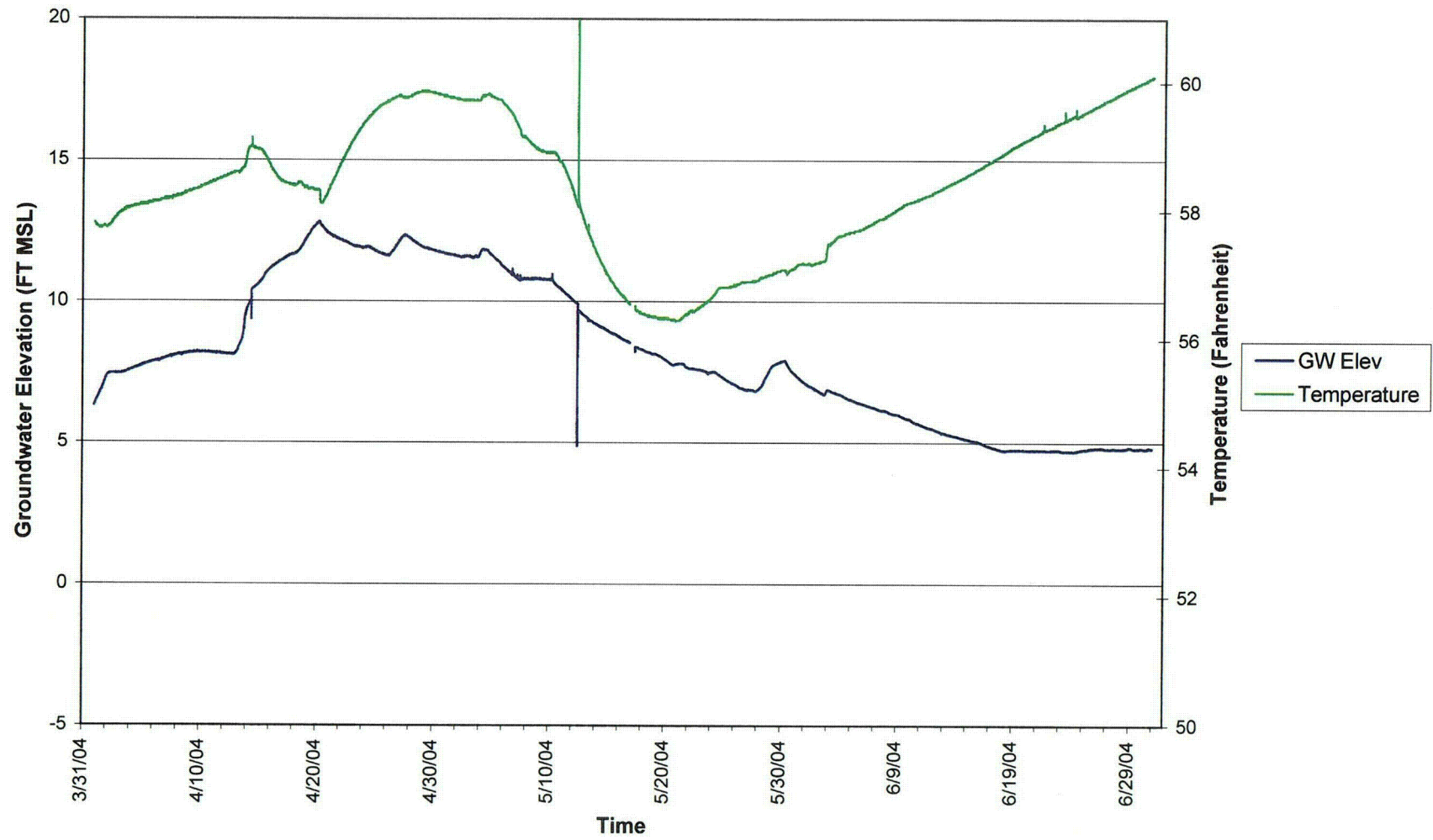
Detailed Area  
Groundwater at MW-114  
2nd Quarter



# MW-114 Groundwater Elevation and Daily Rainfall Totals 2nd Quarter



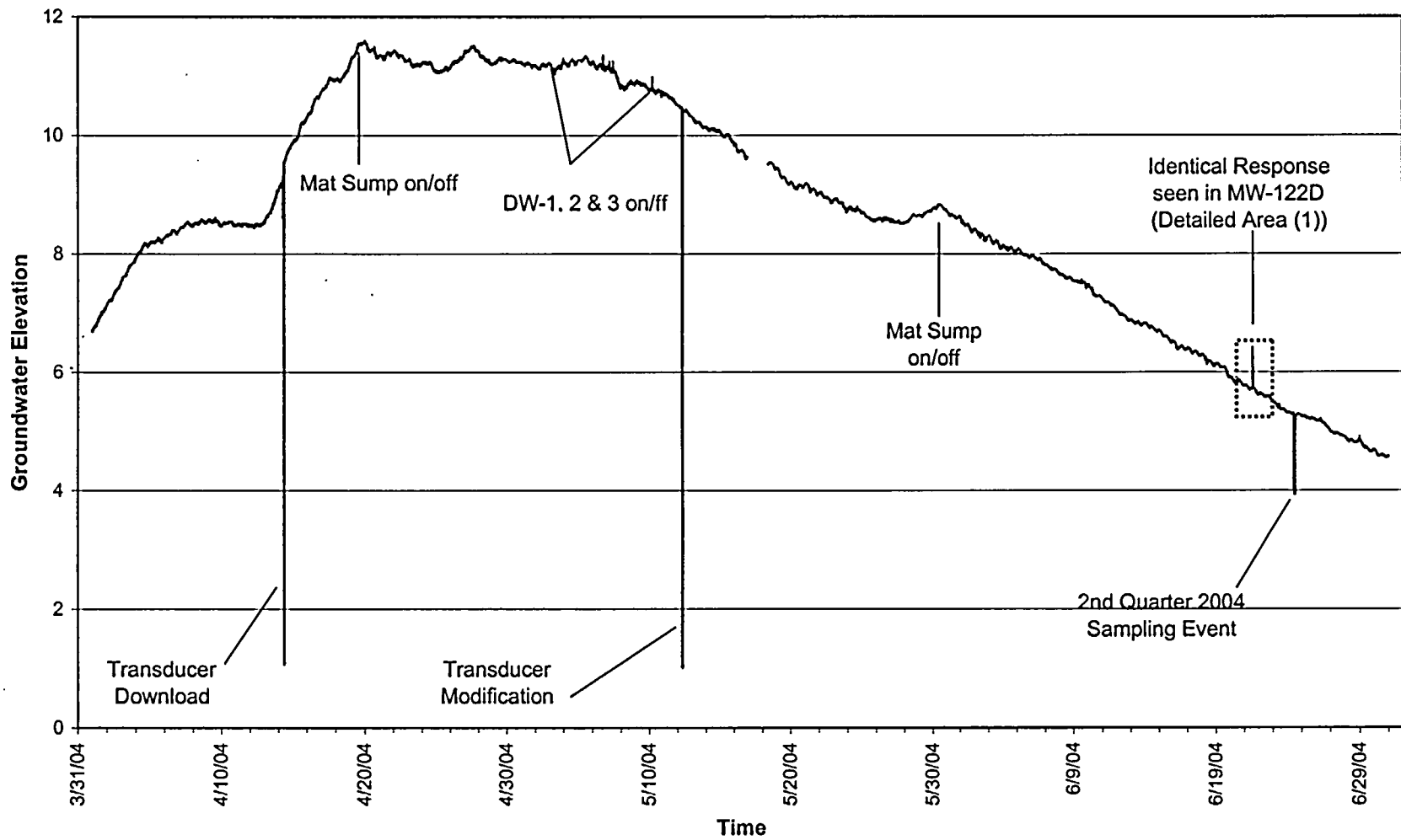
# MW-114 Groundwater Elevation and Temperature 2nd Quarter



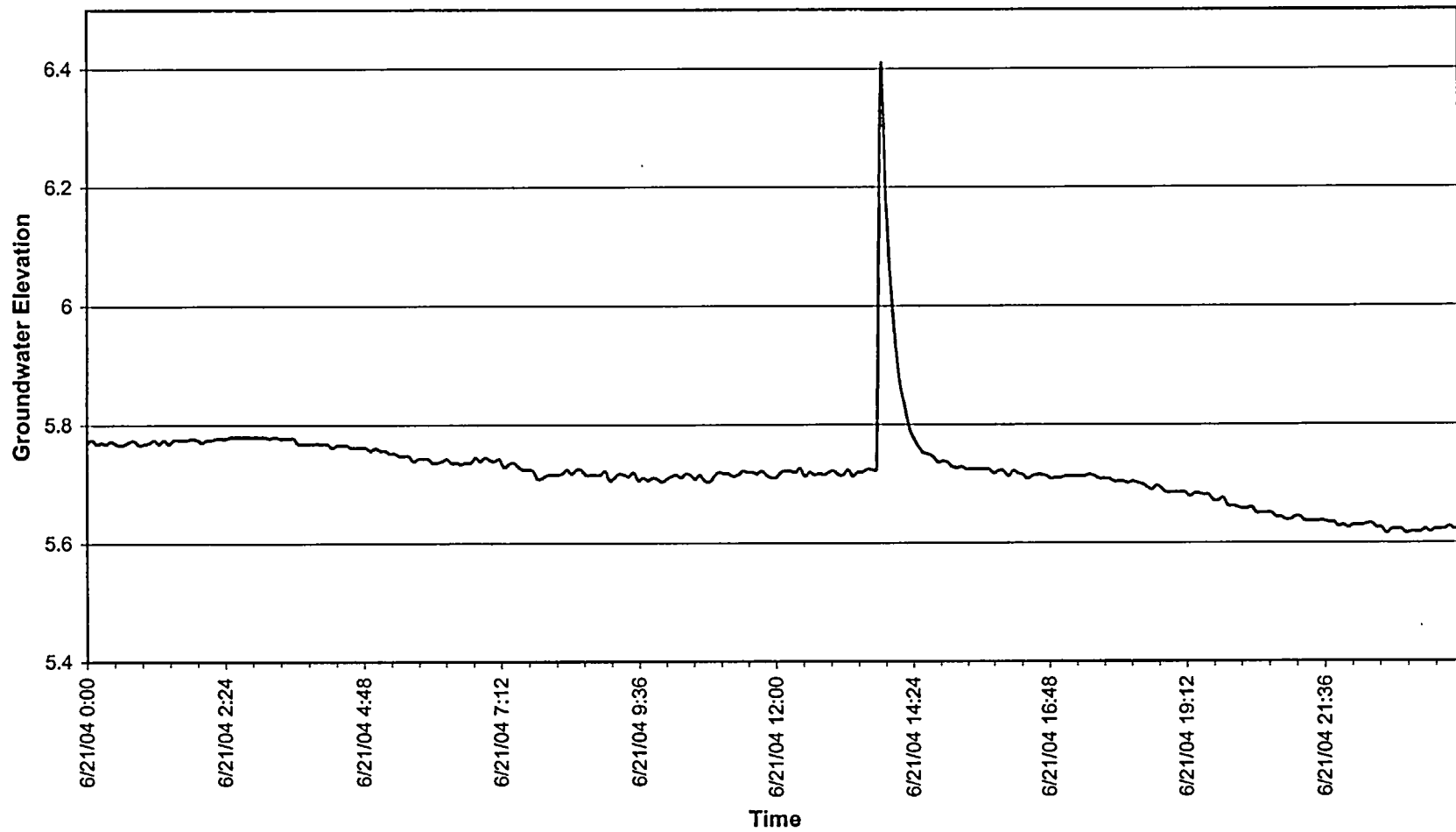
Groundwater at MW122S  
2nd Quarter



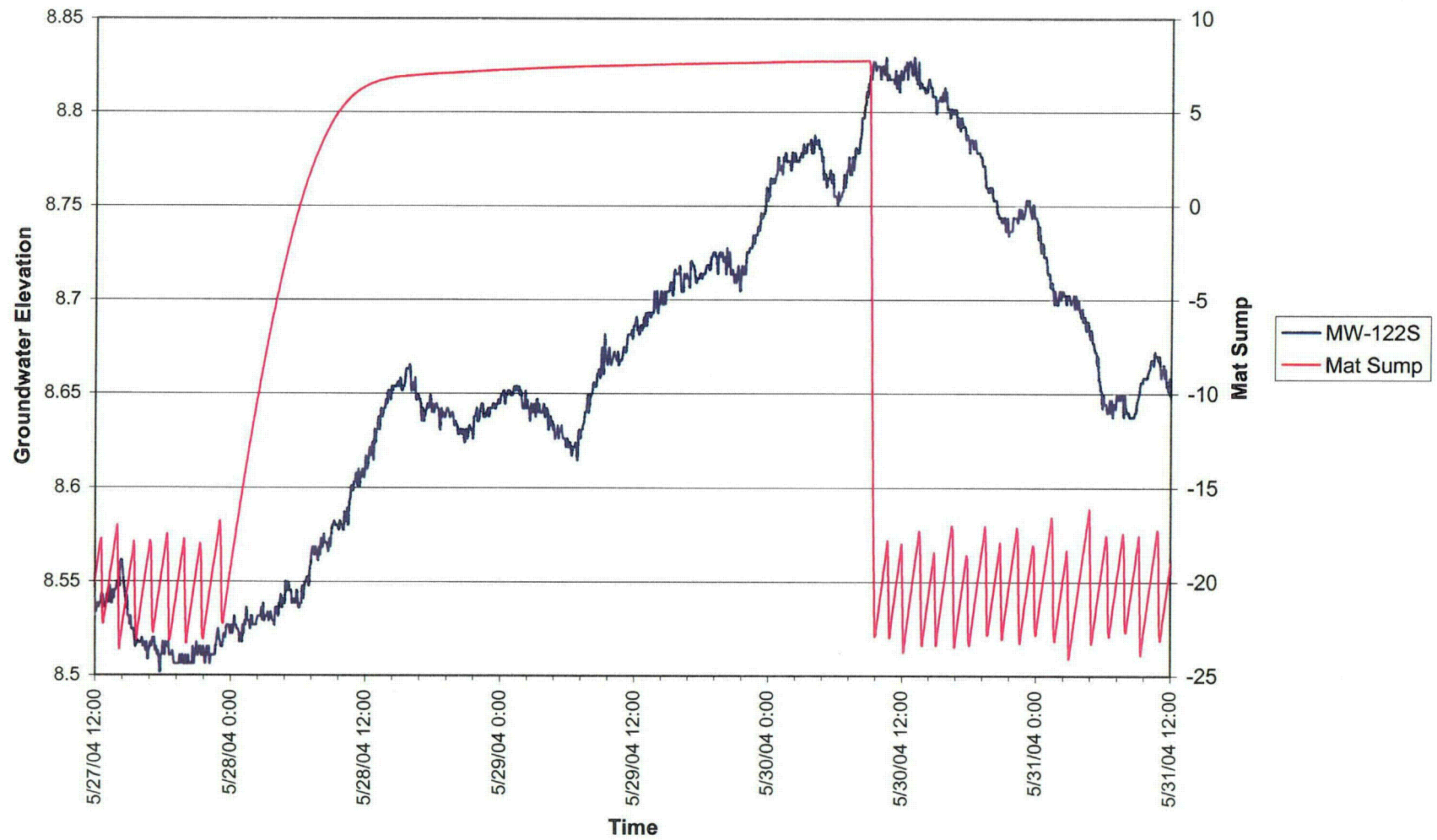
**Groundwater at MW122S**  
**2nd Quarter**



Detailed Area of  
Groundwater at MW122S  
2nd Quarter

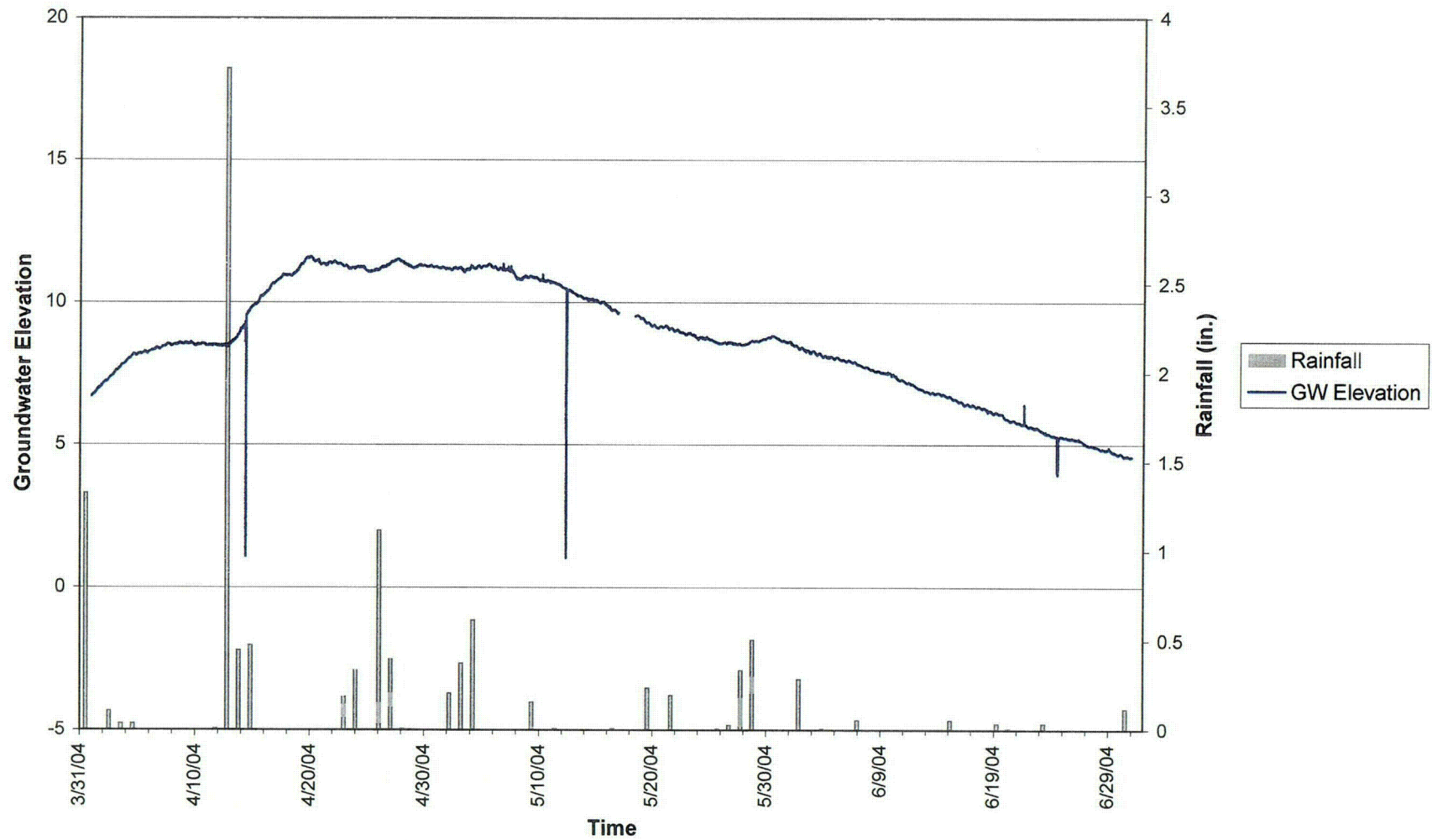


Groundwater at MW122S vs. the Mat Sump  
2nd Quarter

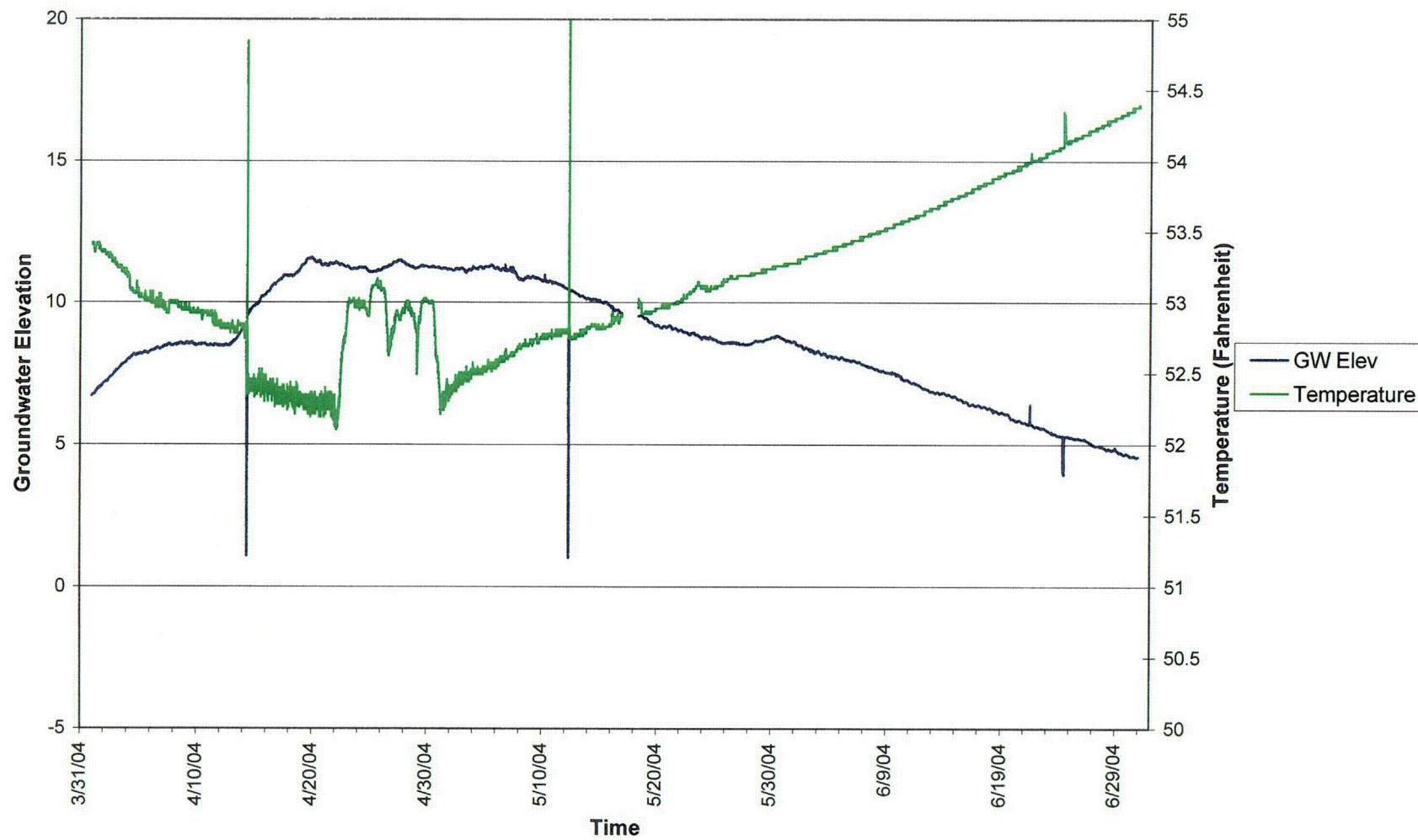




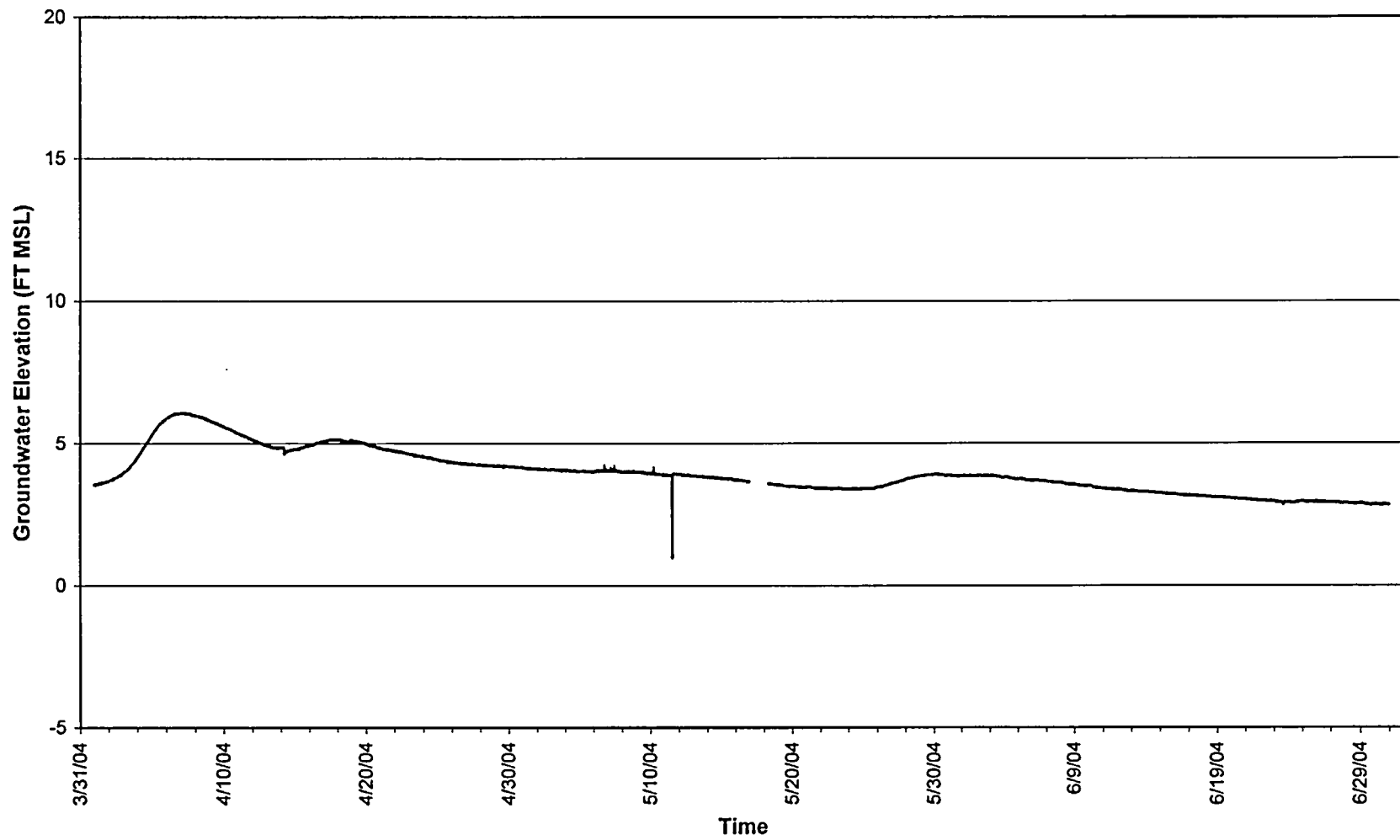
# MW122S Groundwater Elevation and Daily Rainfall Totals 2nd Quarter



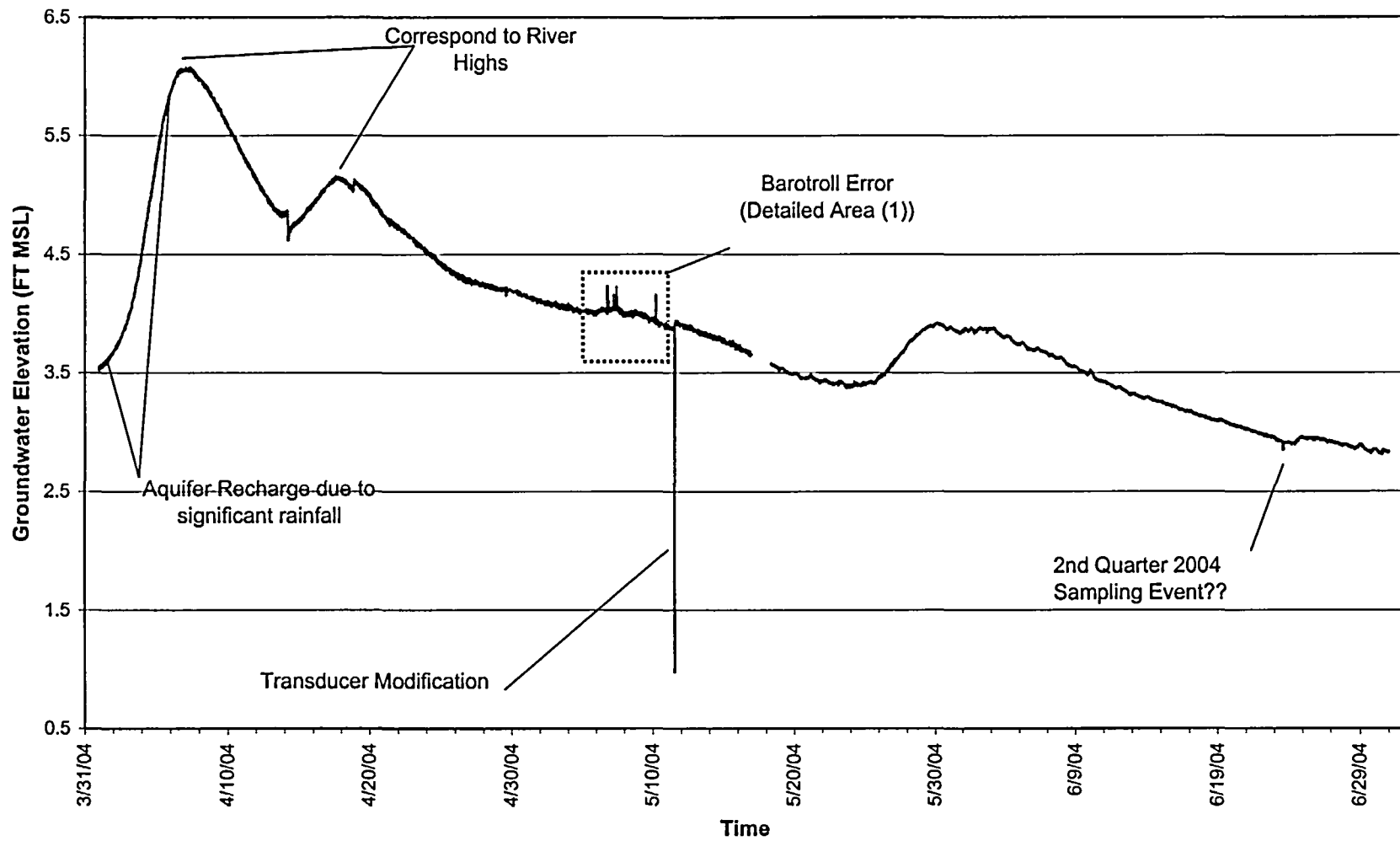
MW122S Groundwater Elevation and Temperature  
2nd Quarter



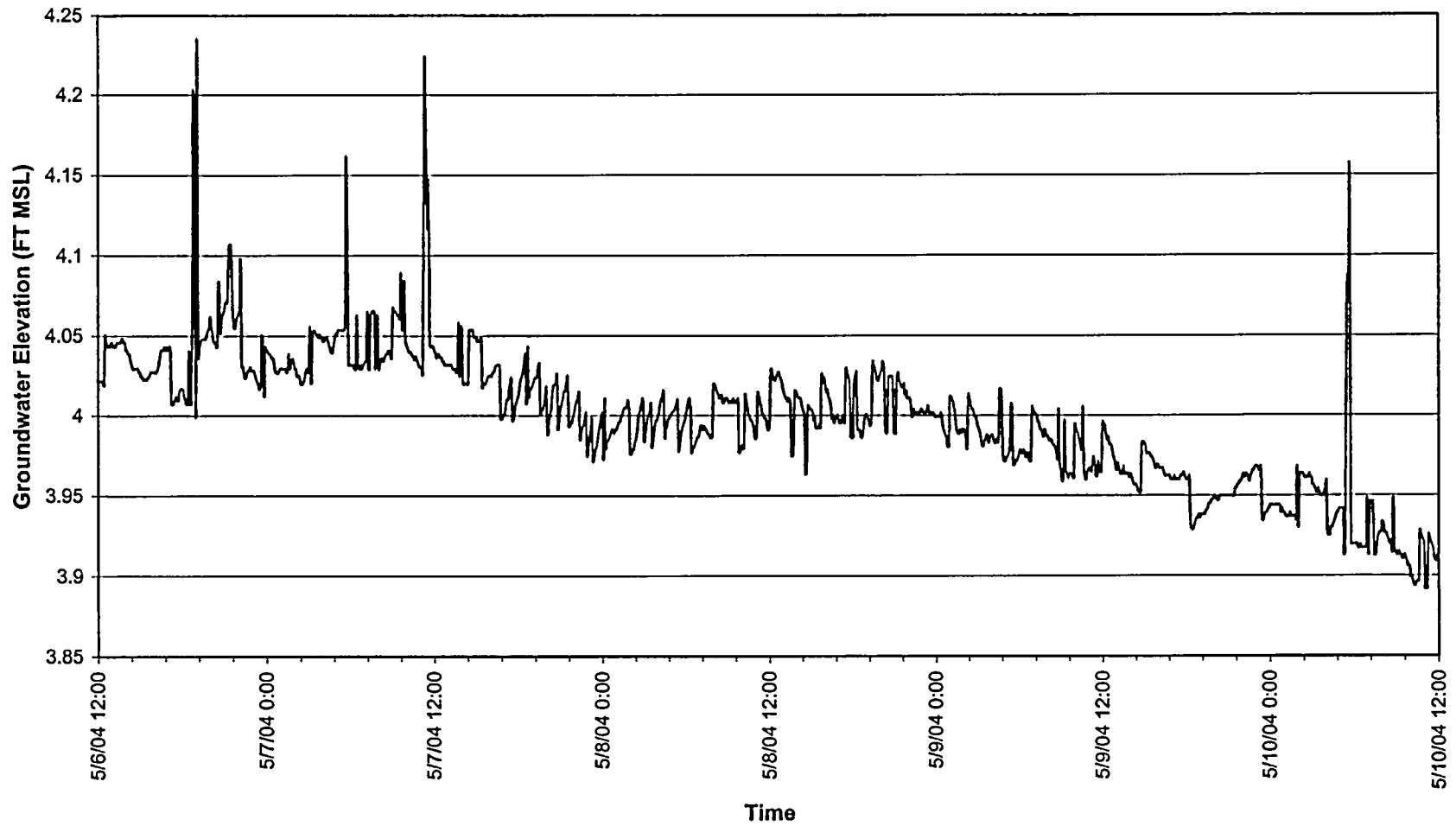
Groundwater at MW-124  
2nd Quarter



# Groundwater at MW-124 2nd Quarter

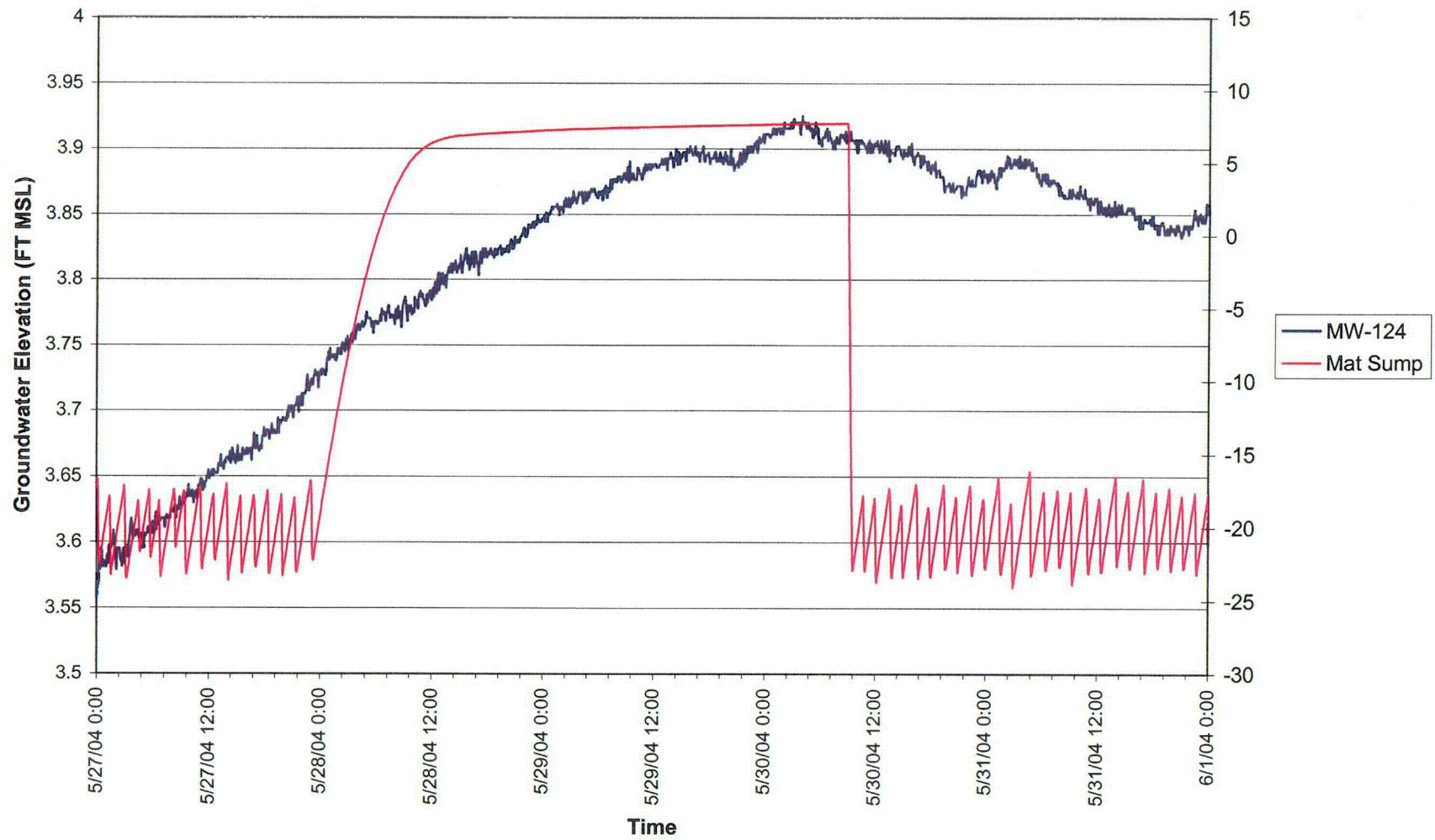


Detailed Area (1) of  
Groundwater at MW-124  
2nd Quarter

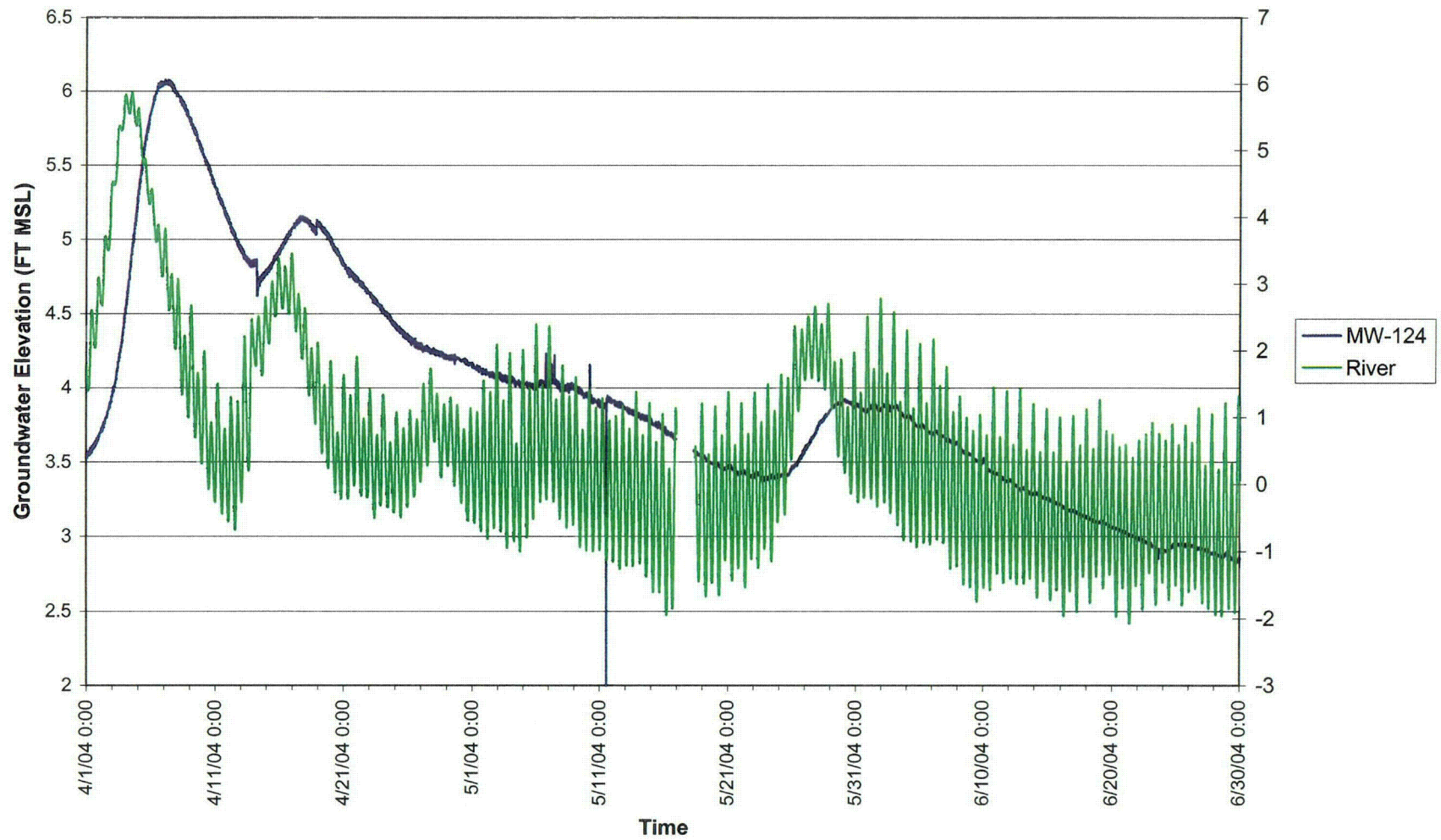


# Groundwater at MW-124 and the Mat Sump

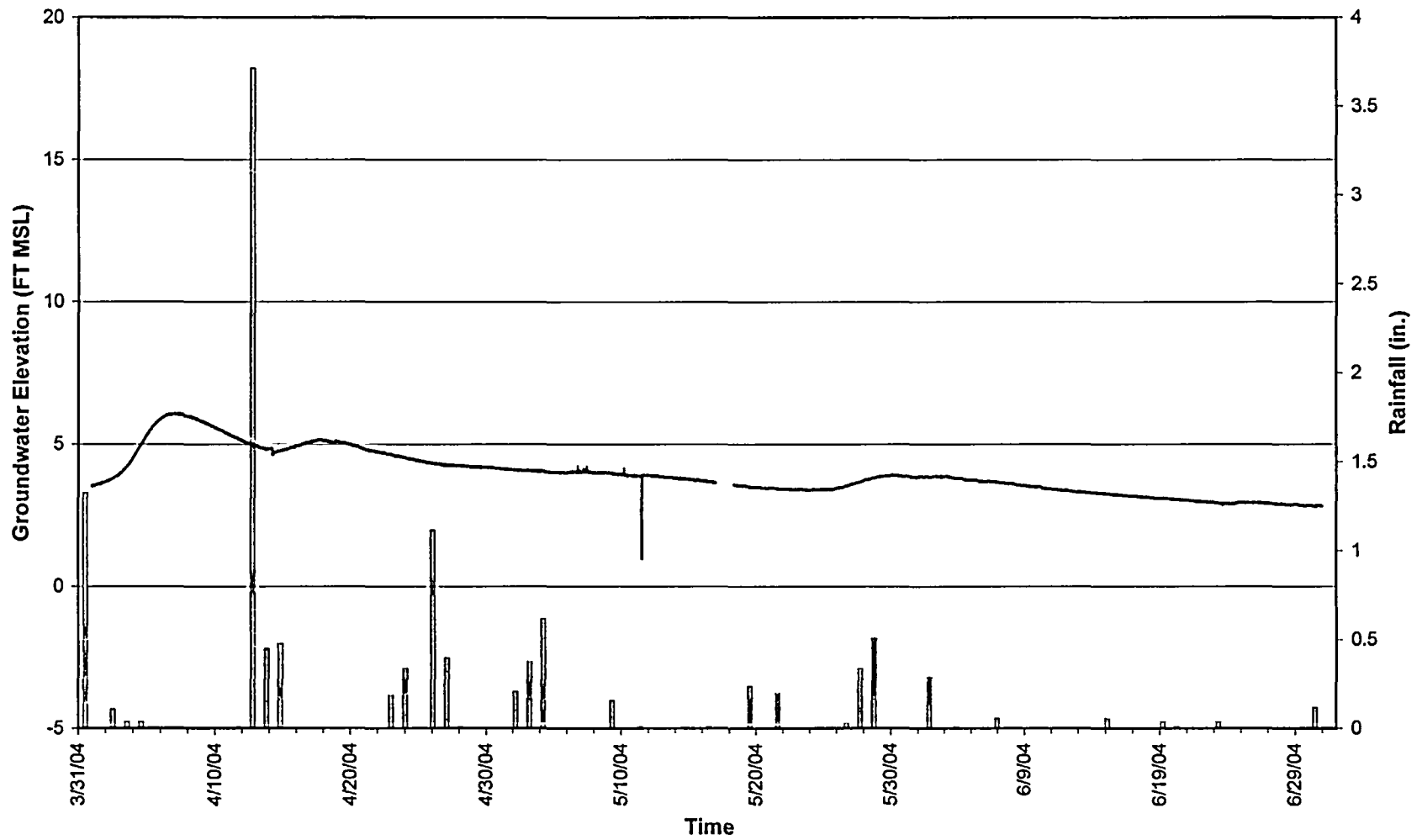
## 2nd Quarter



# Groundwater at MW-124 and the River 2nd Quarter

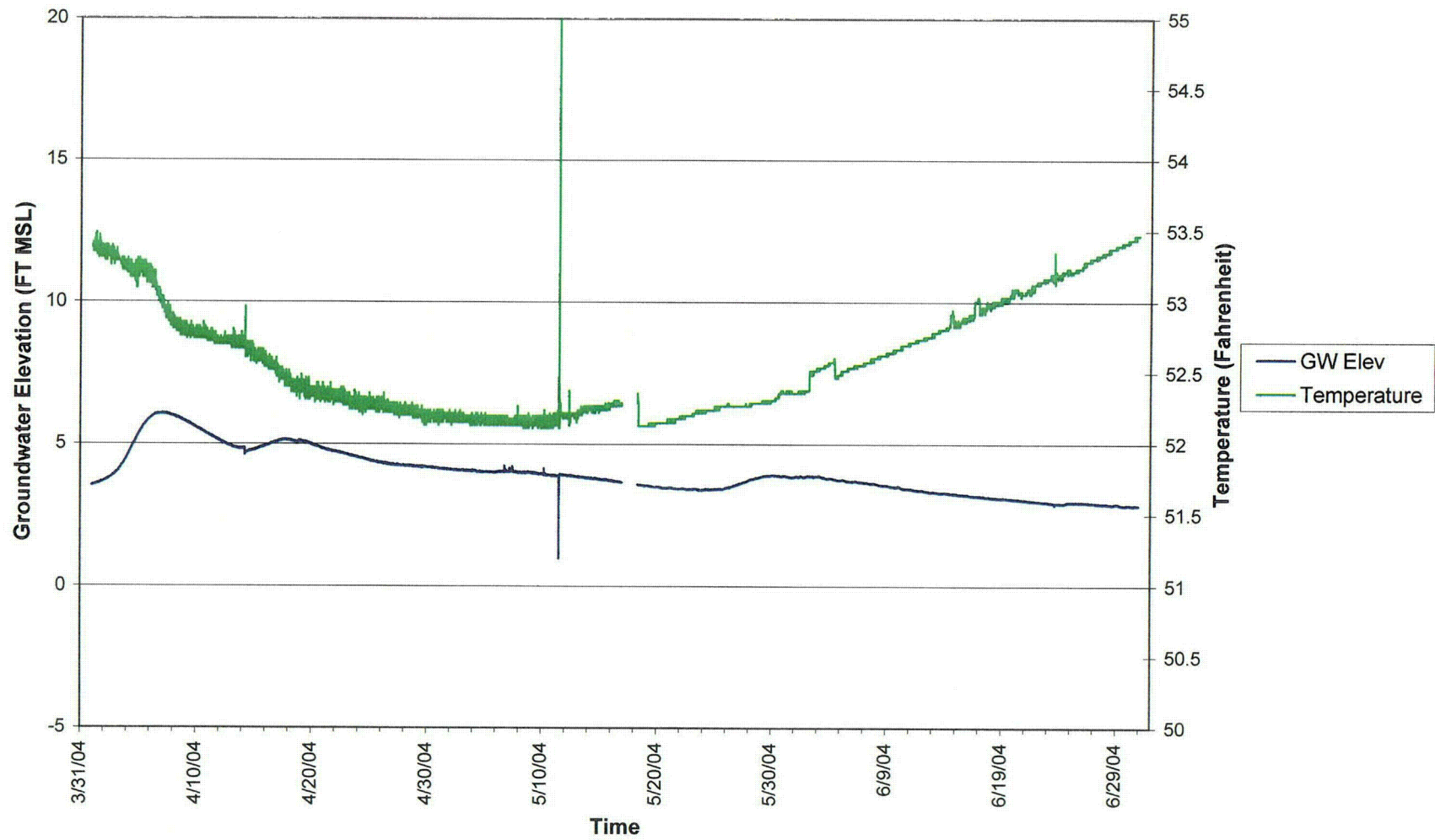


# MW-124 Groundwater Elevation and Daily Rainfall Totals 2nd Quarter

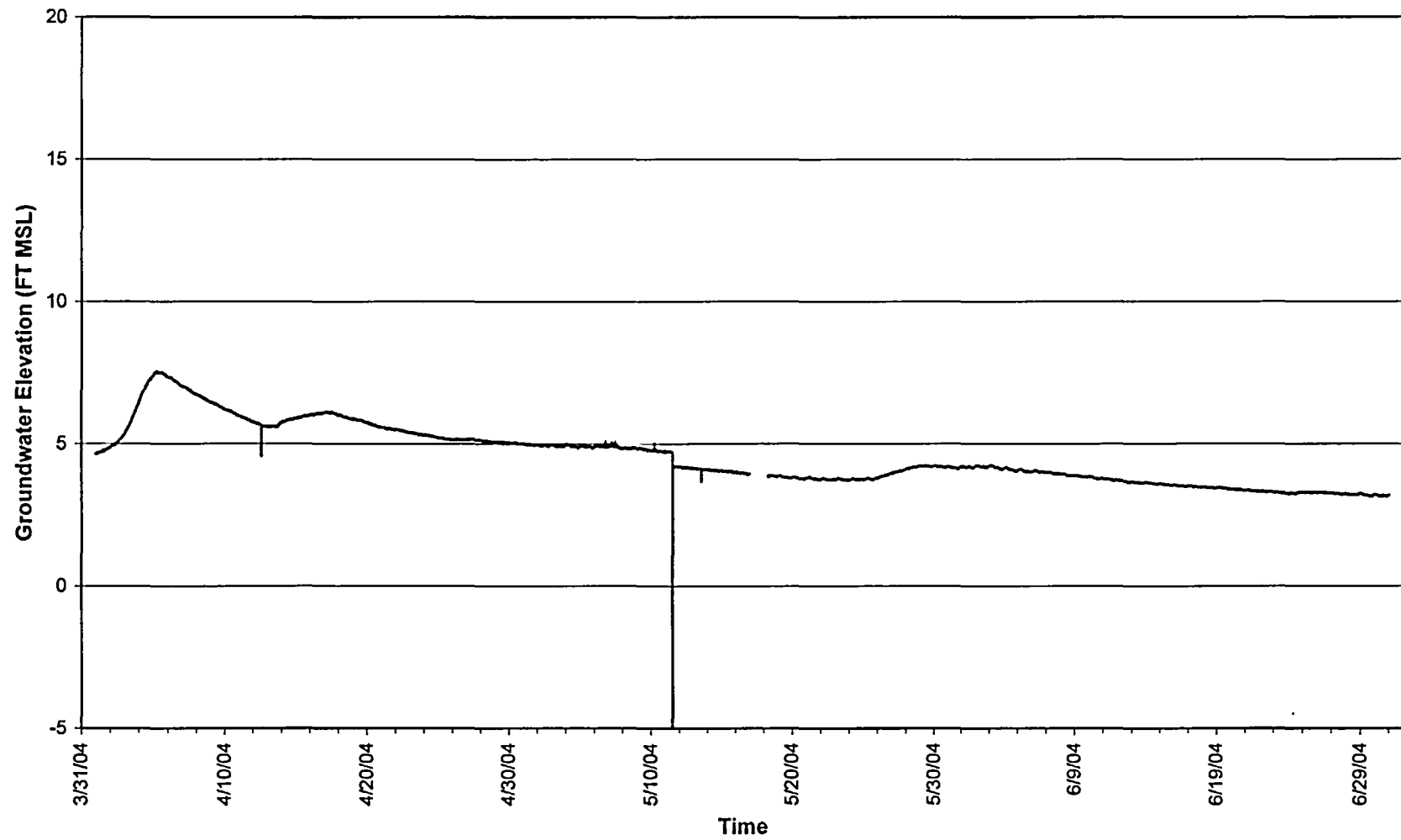




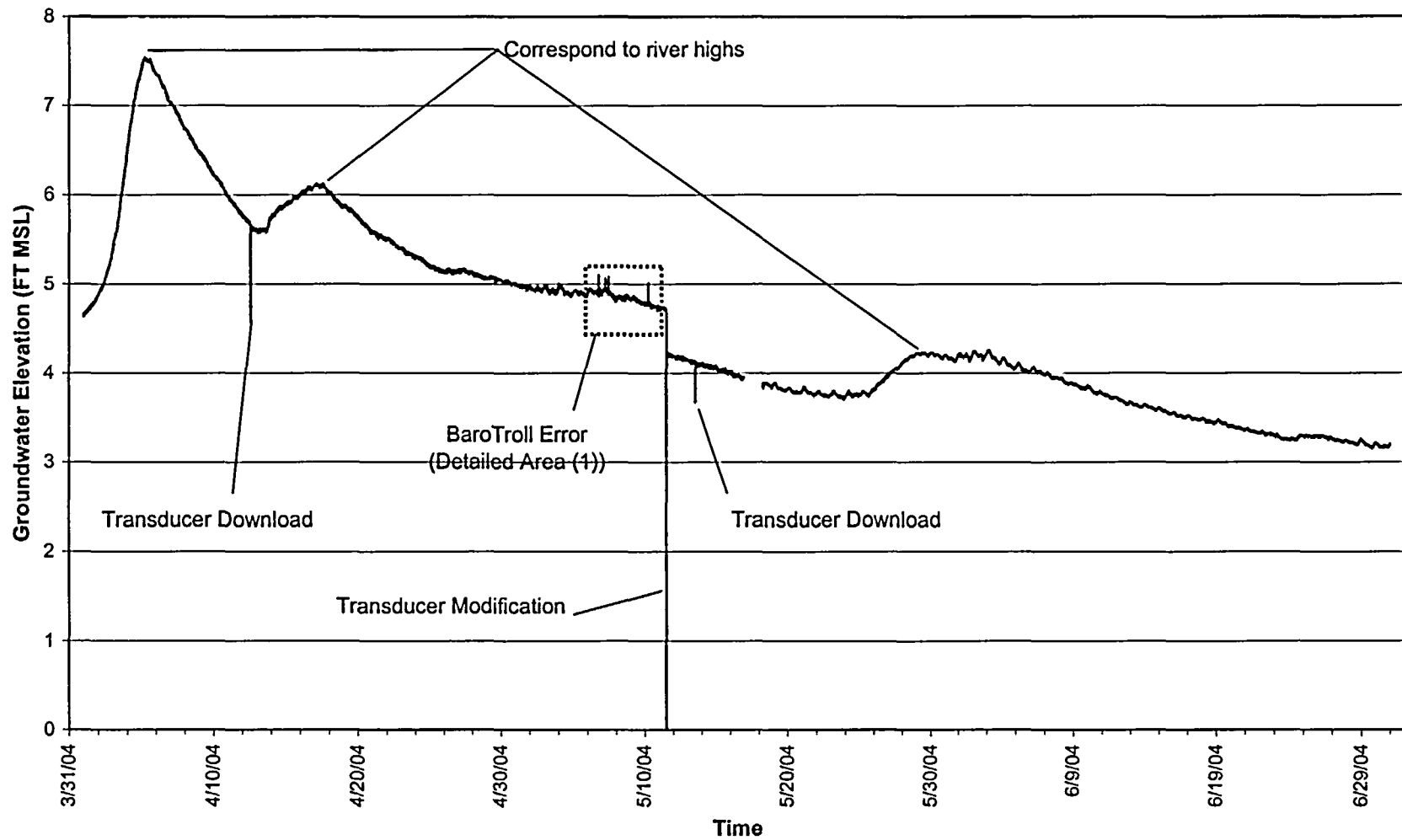
# MW-124 Groundwater Elevation and Temperature 2nd Quarter



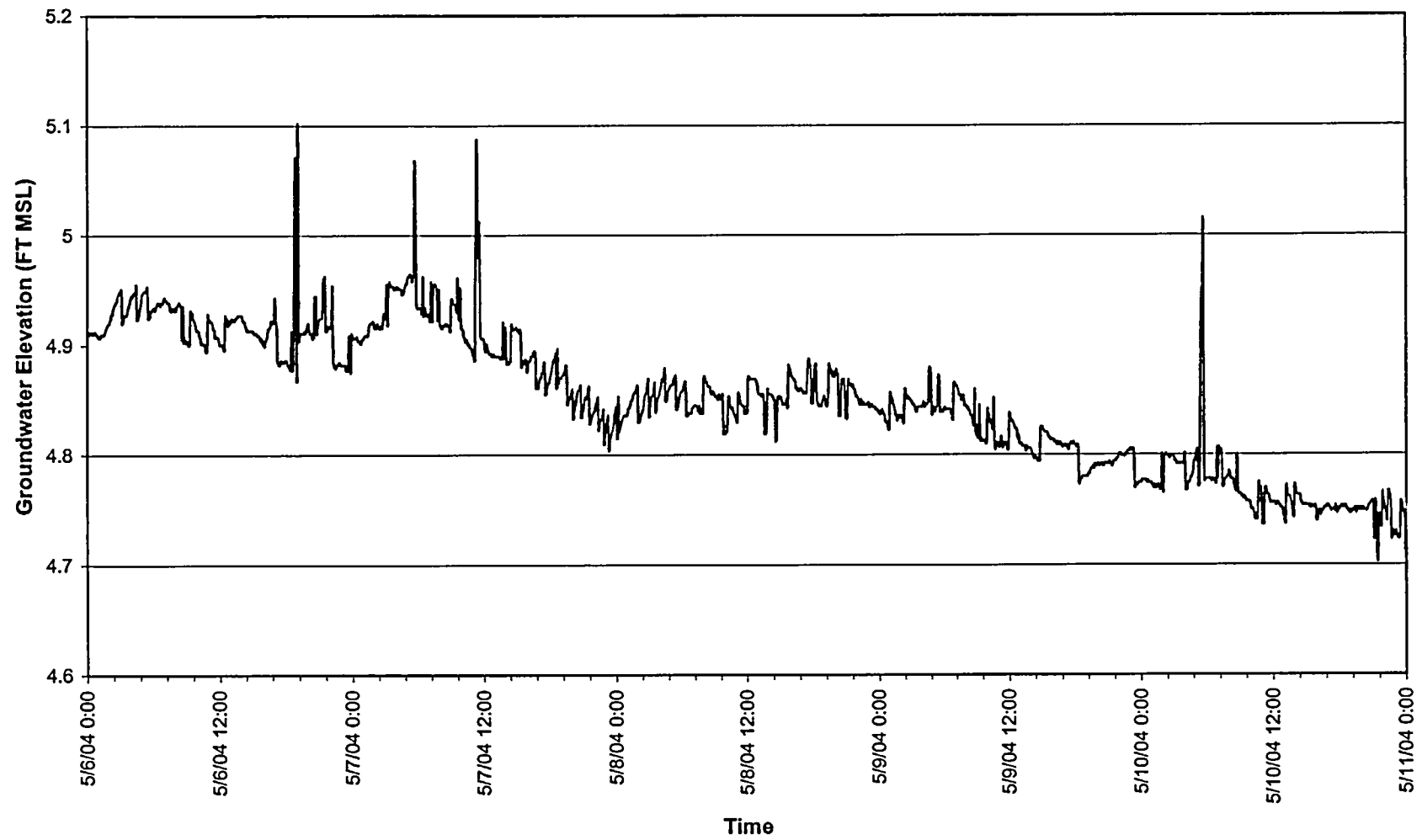
Groundwater at MW-504  
2nd Quarter



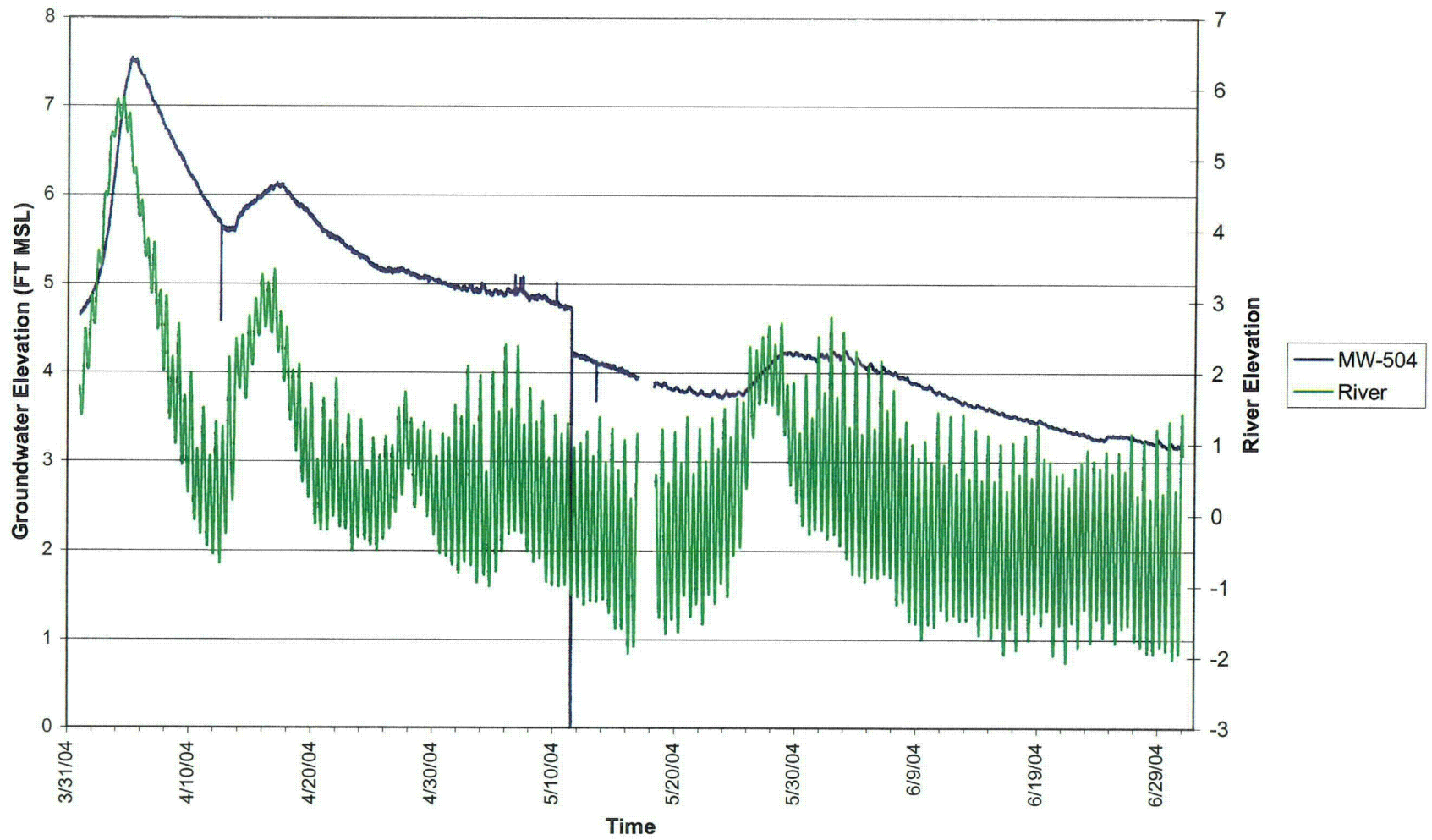
Groundwater at MW-504  
2nd Quarter



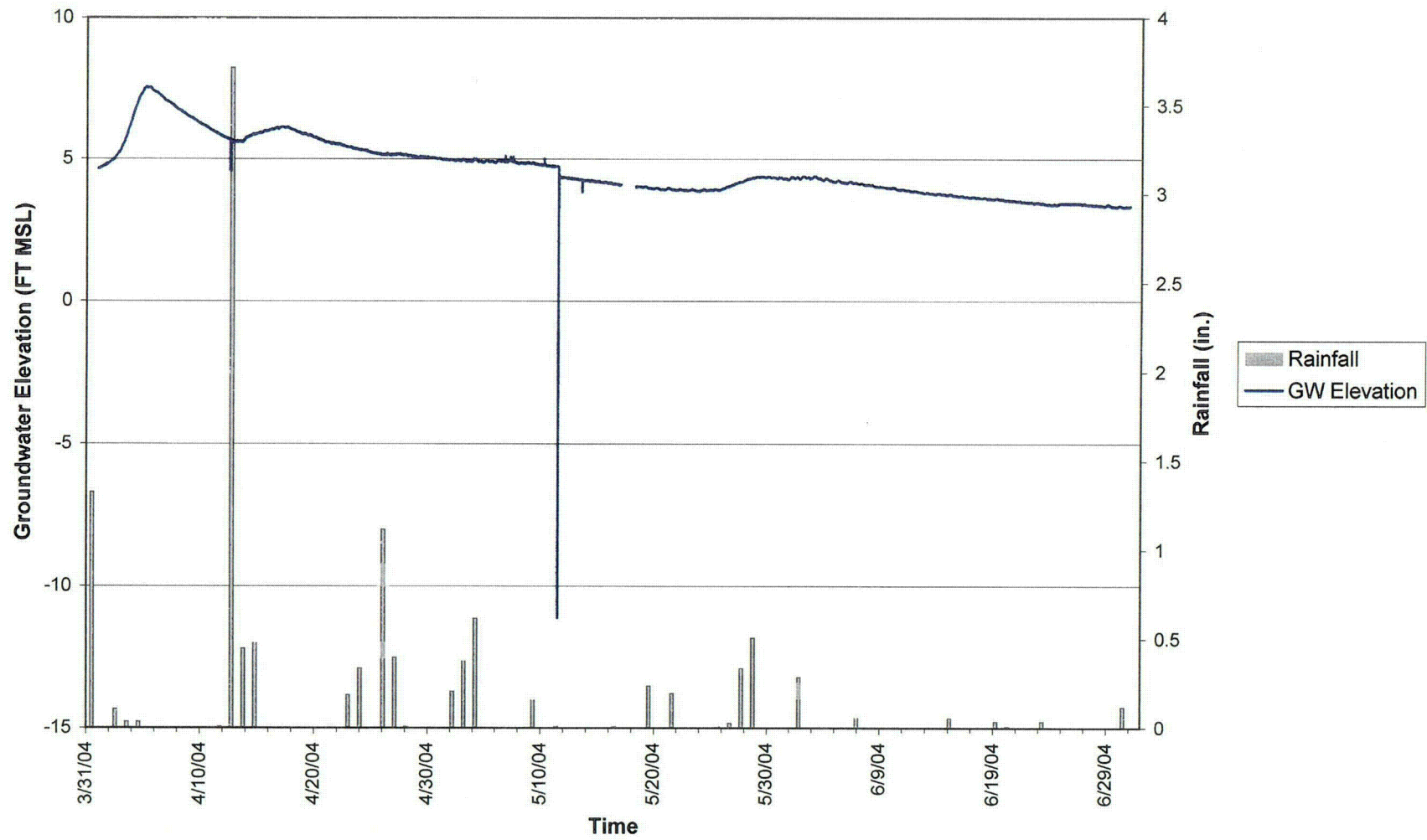
Groundwater at MW-504  
2nd Quarter



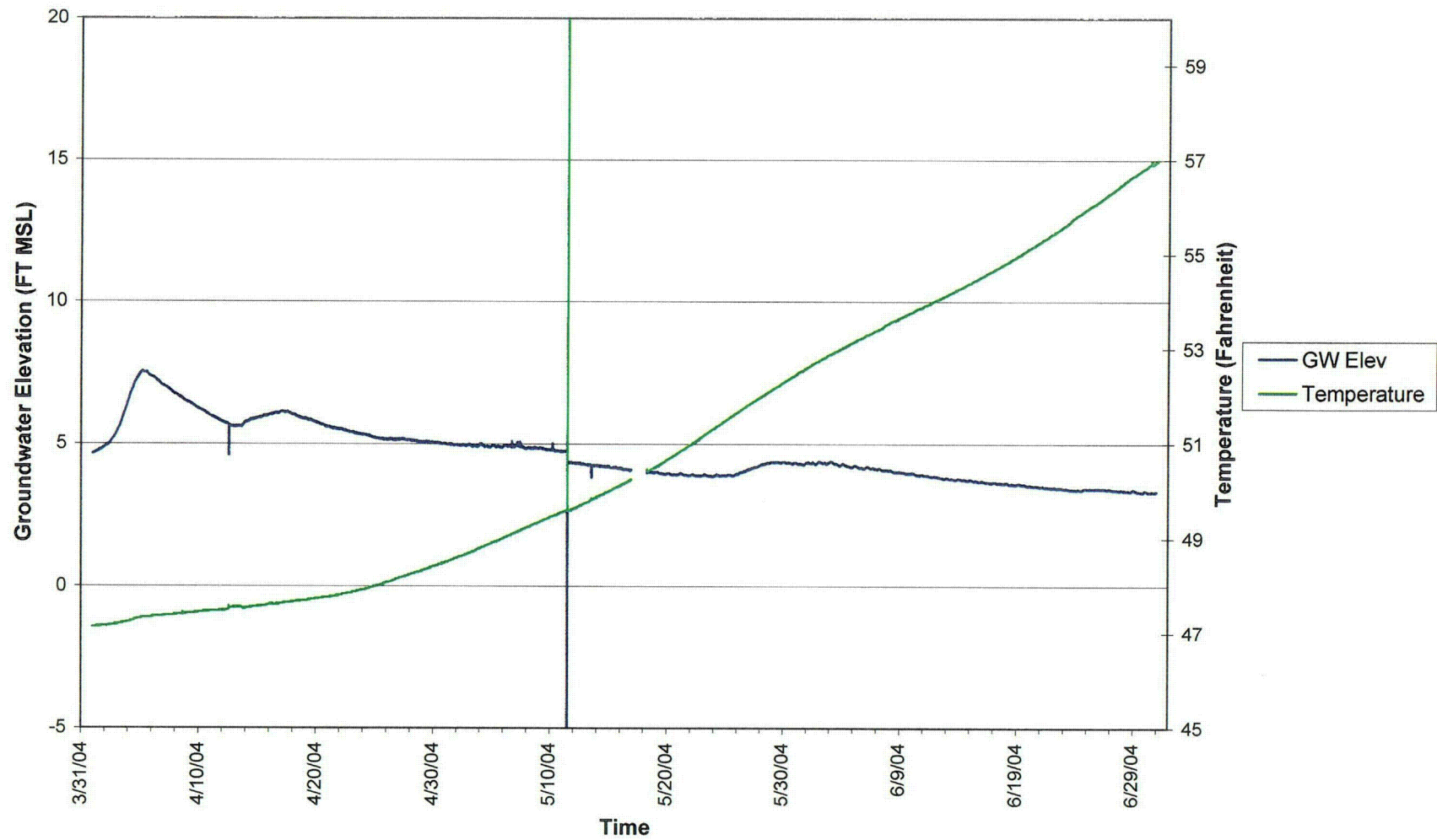
Groundwater at MW-504 and the River  
2nd Quarter



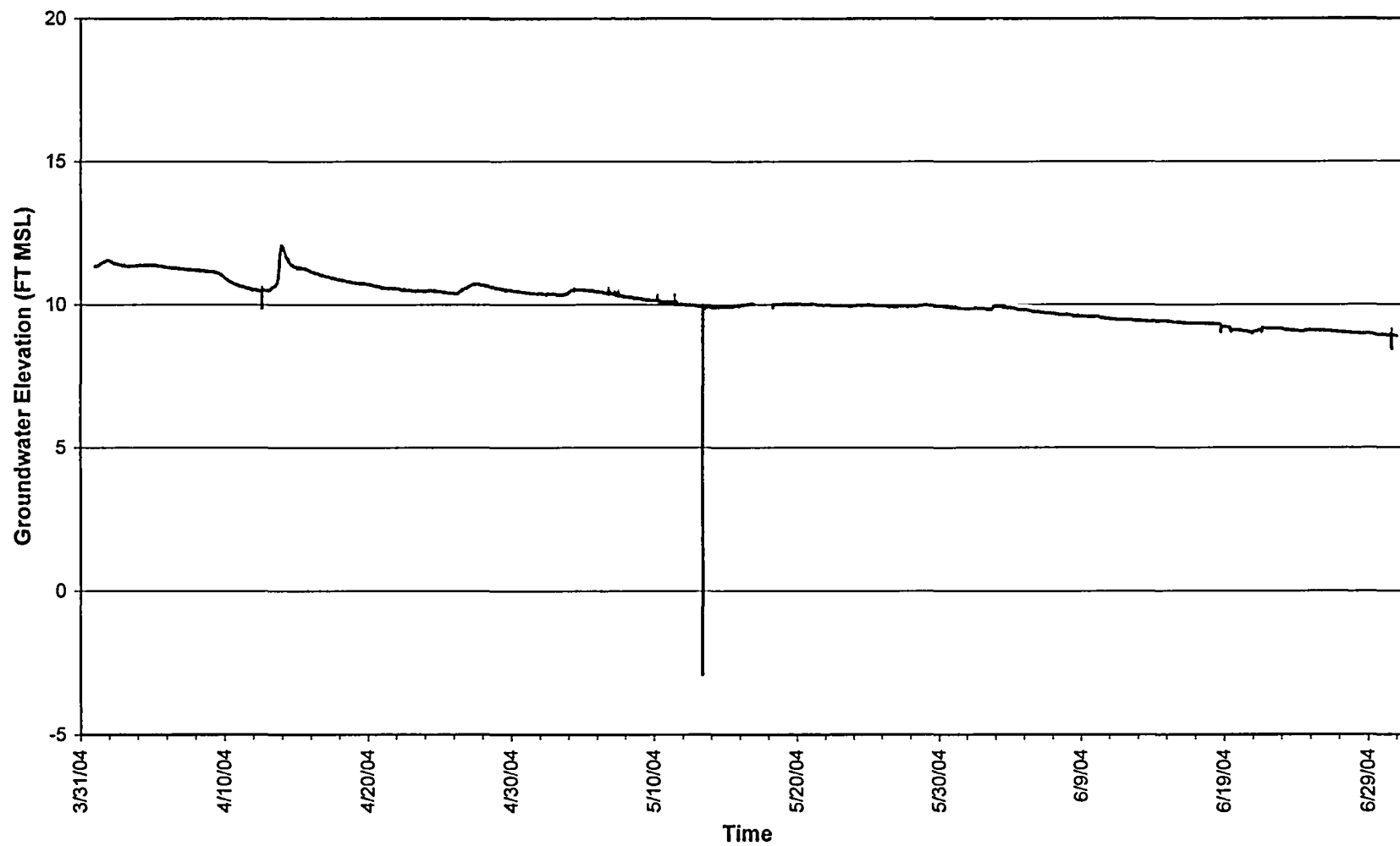
# MW-504 Groundwater Elevation and Daily Rainfall Totals 2nd Quarter



MW-504 Groundwater Elevation and Temperature  
2nd Quarter

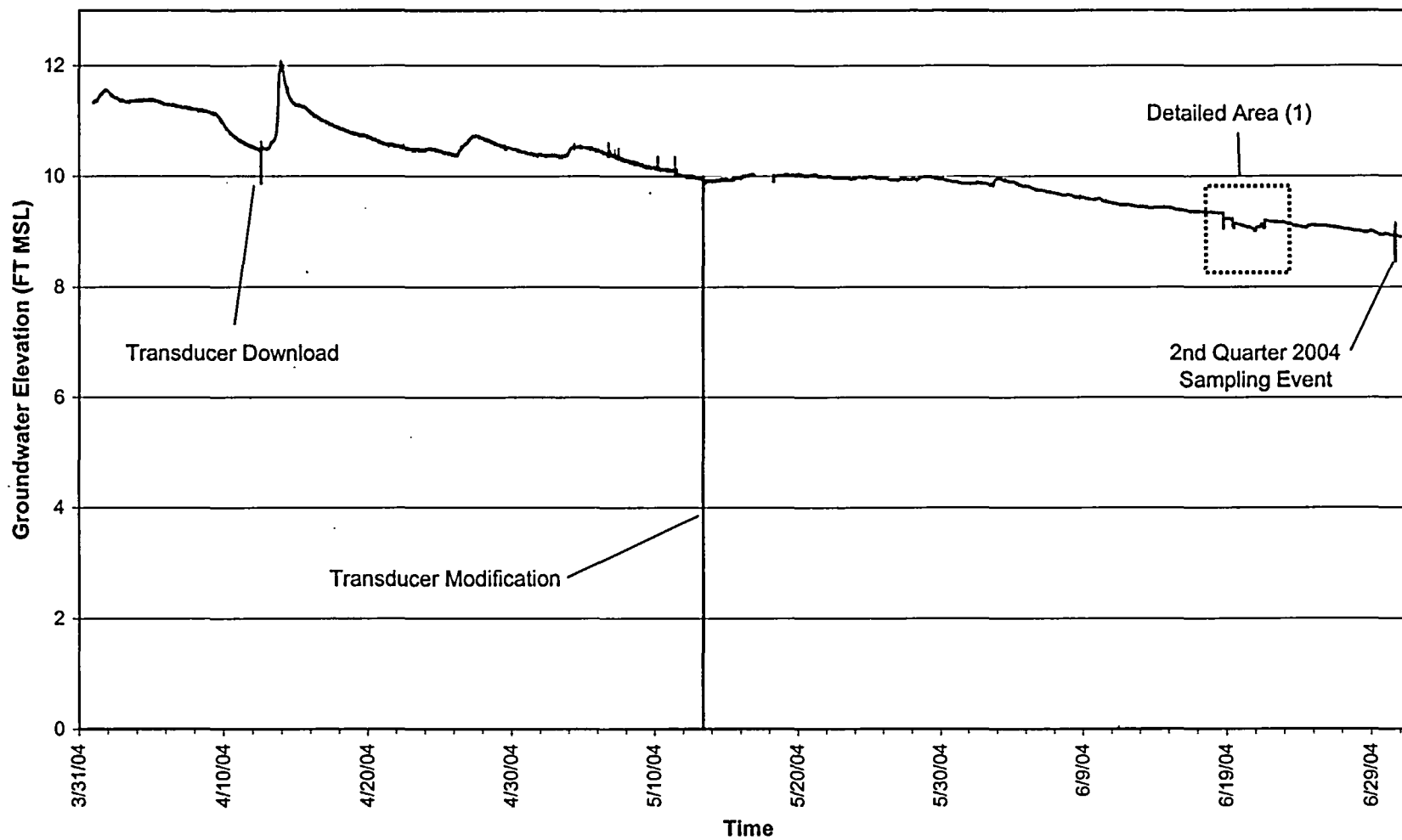


Groundwater at MW-508S  
2nd Quarter

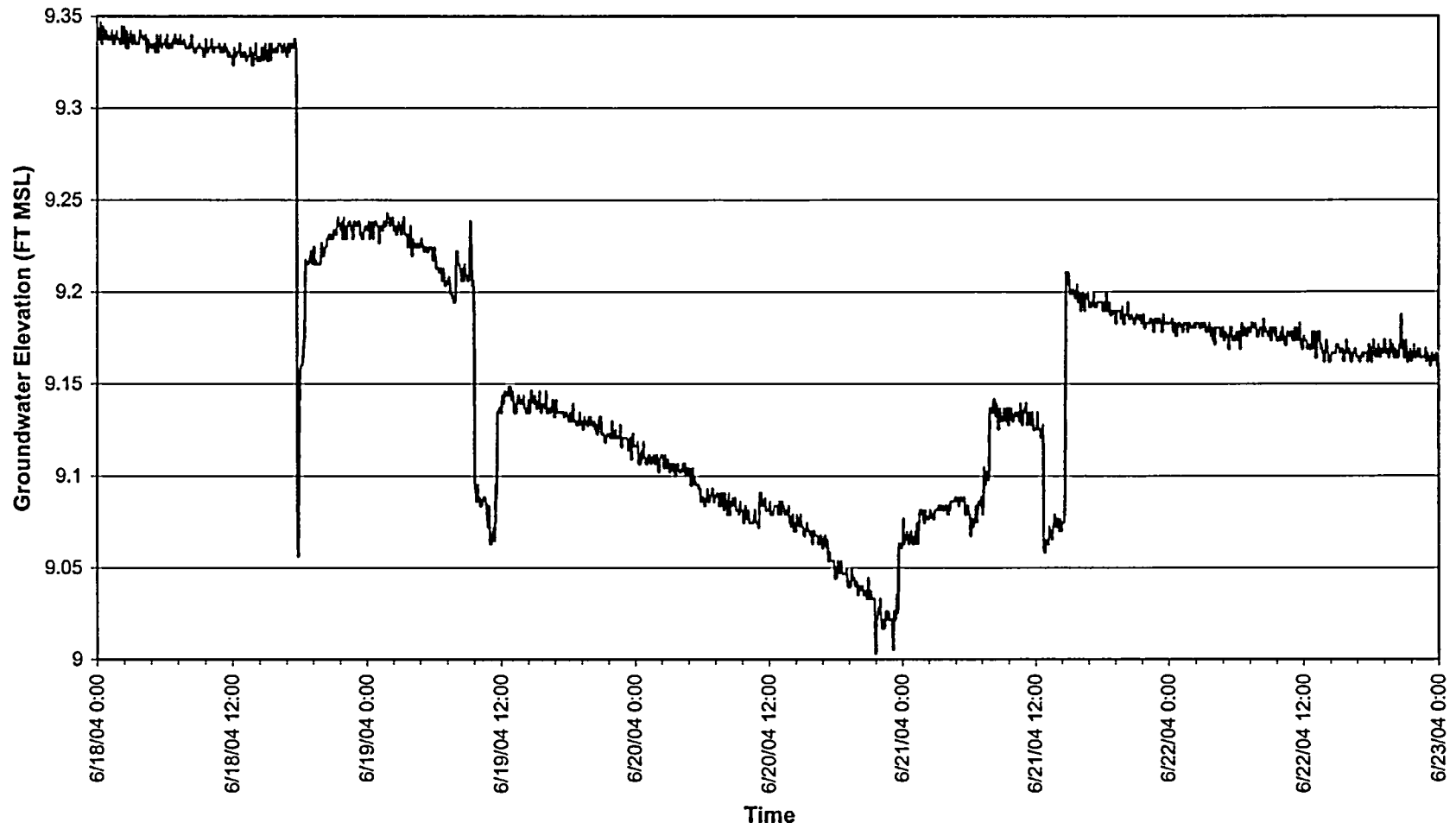




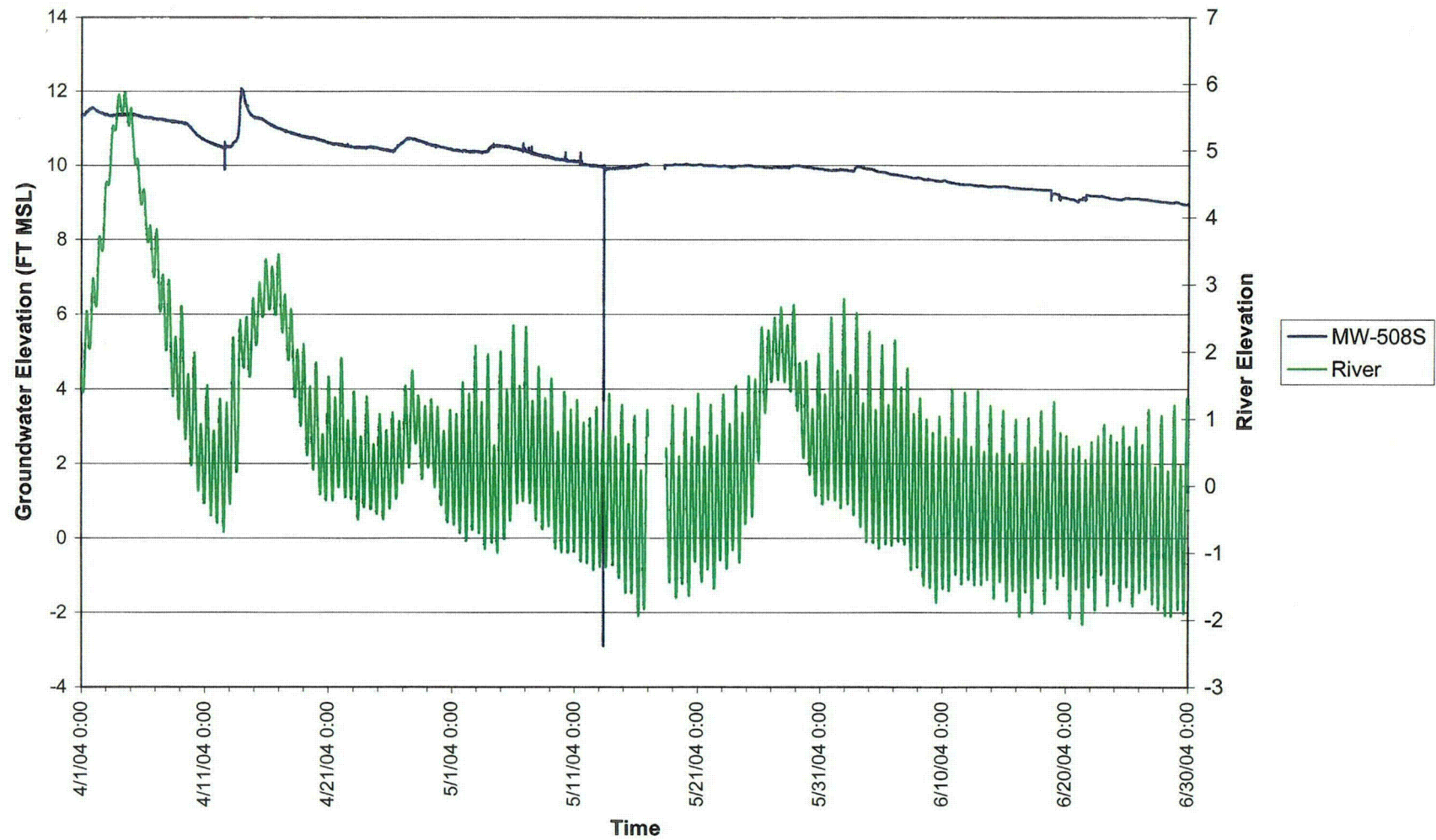
Groundwater at MW-508S  
2nd Quarter



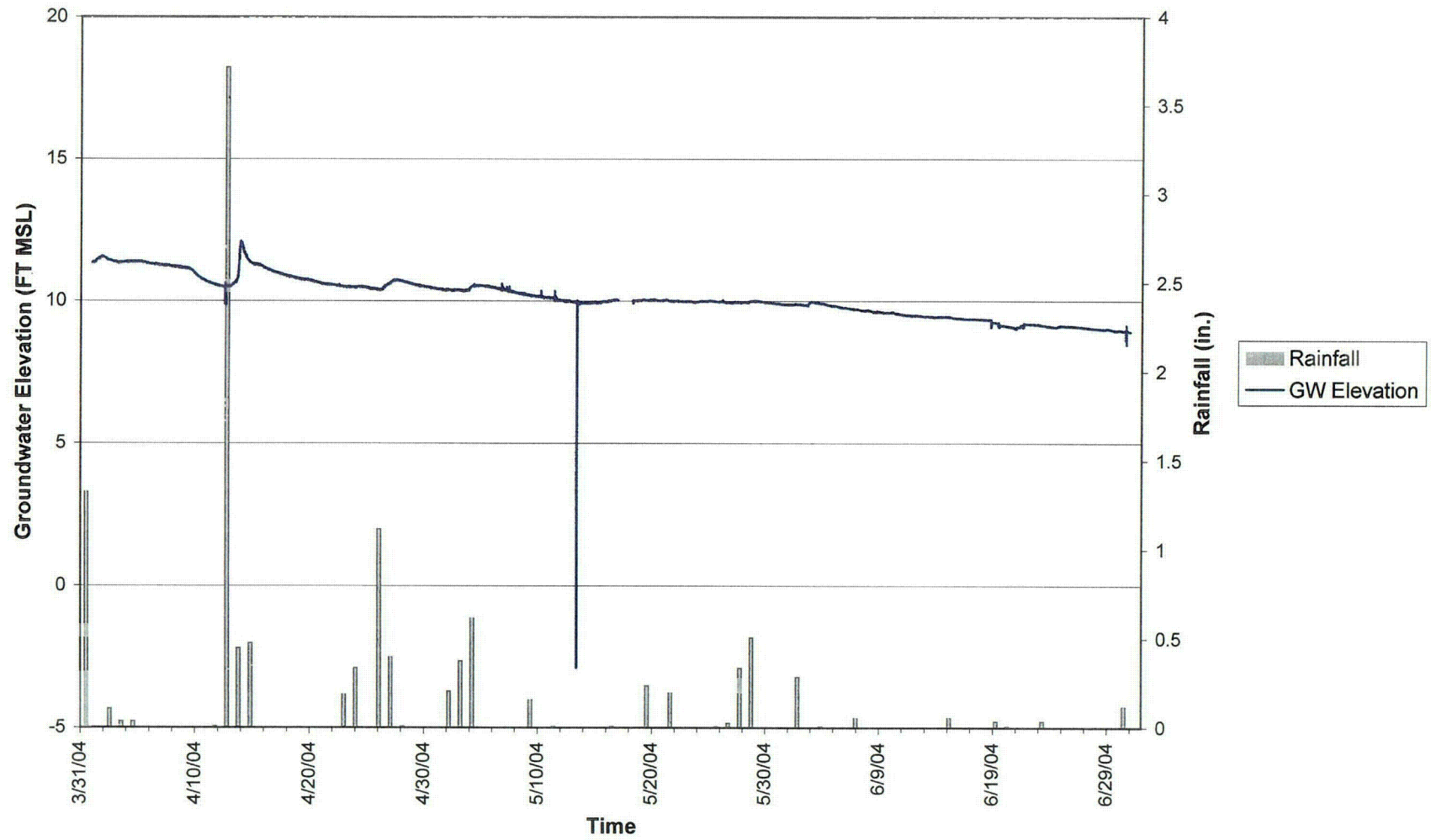
Detailed Area of  
Groundwater at MW-508S  
2nd Quarter



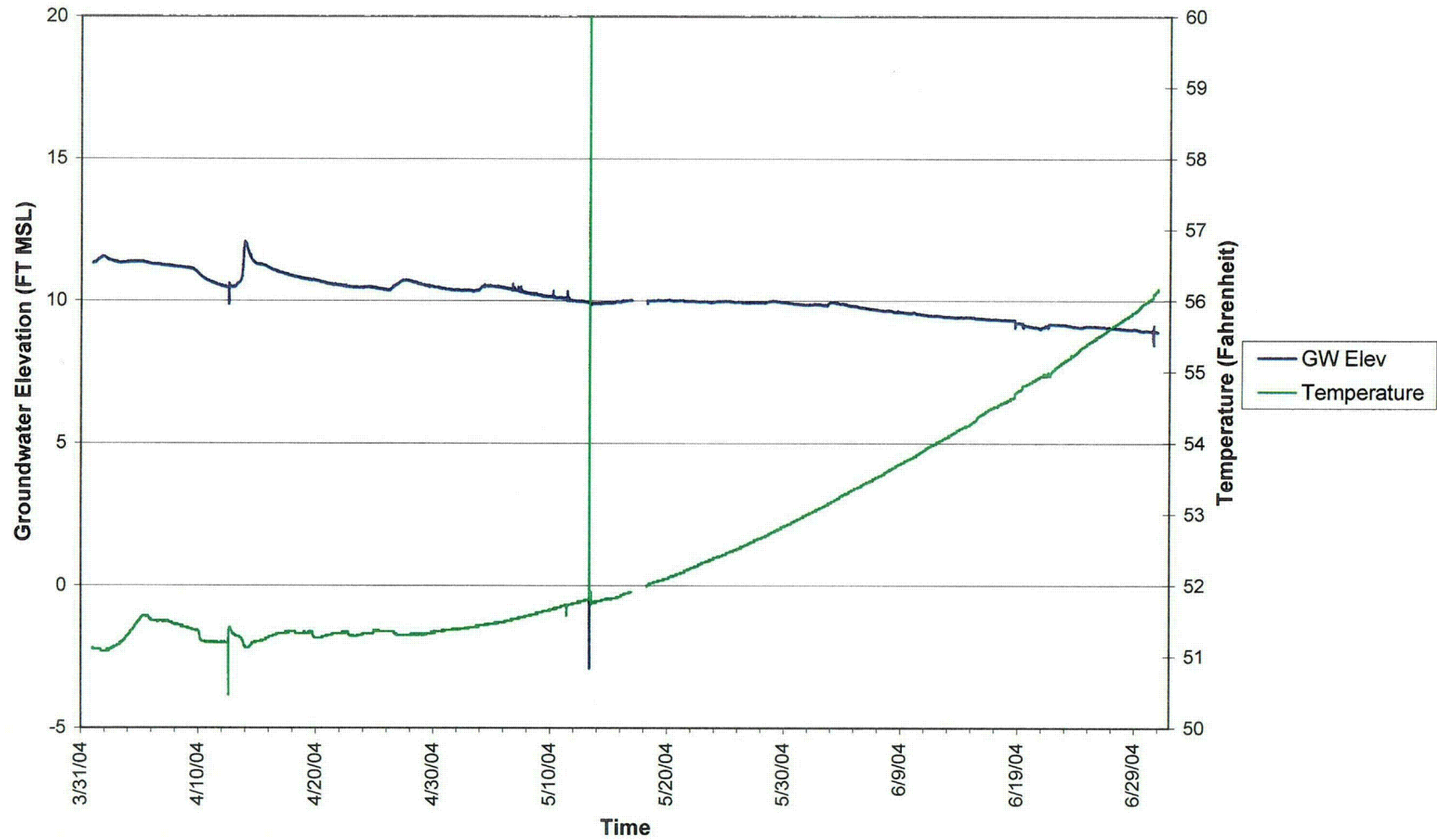
Groundwater at MW-508S  
2nd Quarter



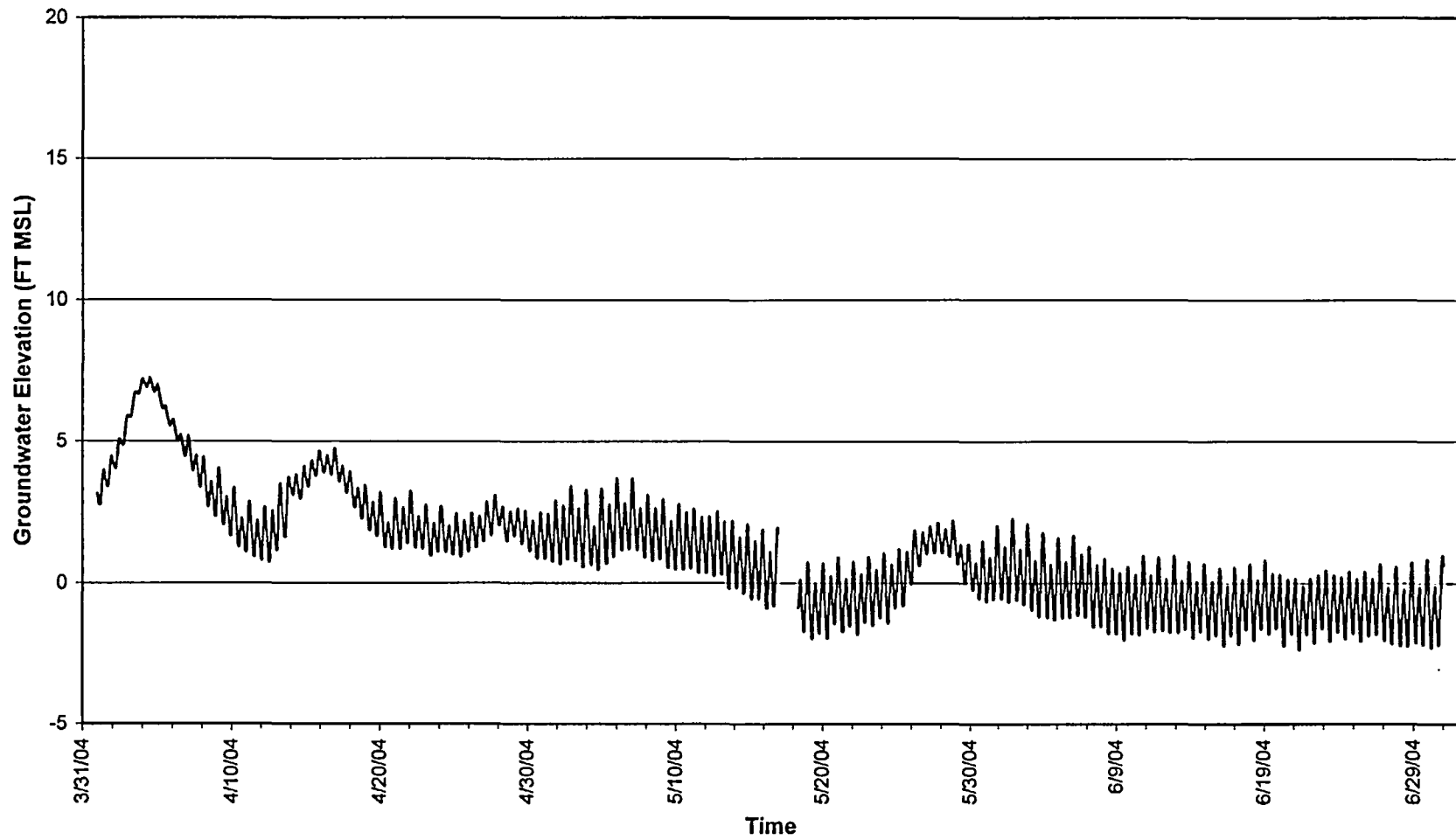
# MW-508S Groundwater Elevation and Daily Rainfall Totals 2nd Quarter



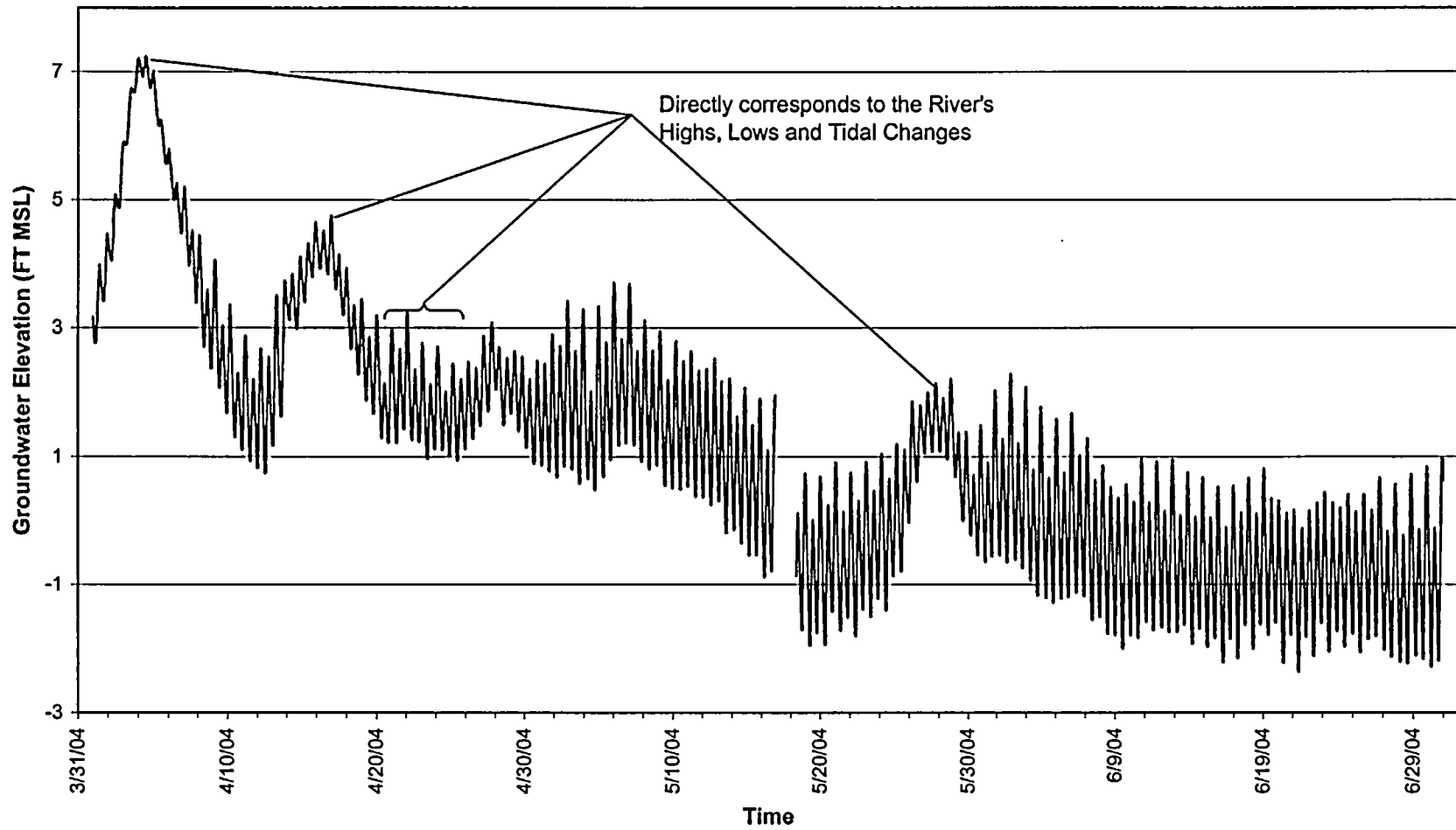
MW-508S Groundwater Elevation and Temperature  
2nd Quarter



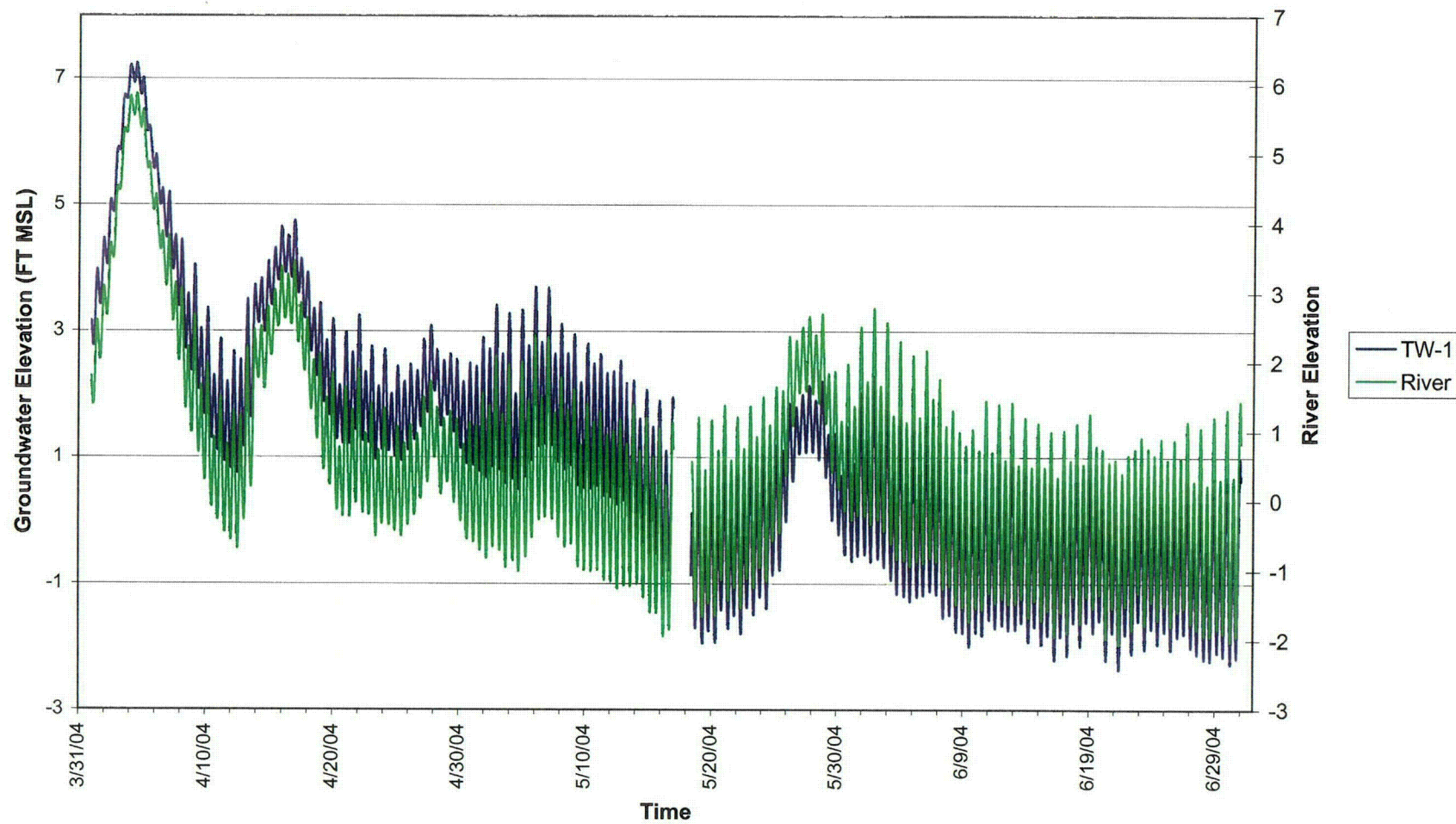
Groundwater at TW-1  
2nd Quarter



# Groundwater at TW-1 2nd Quarter

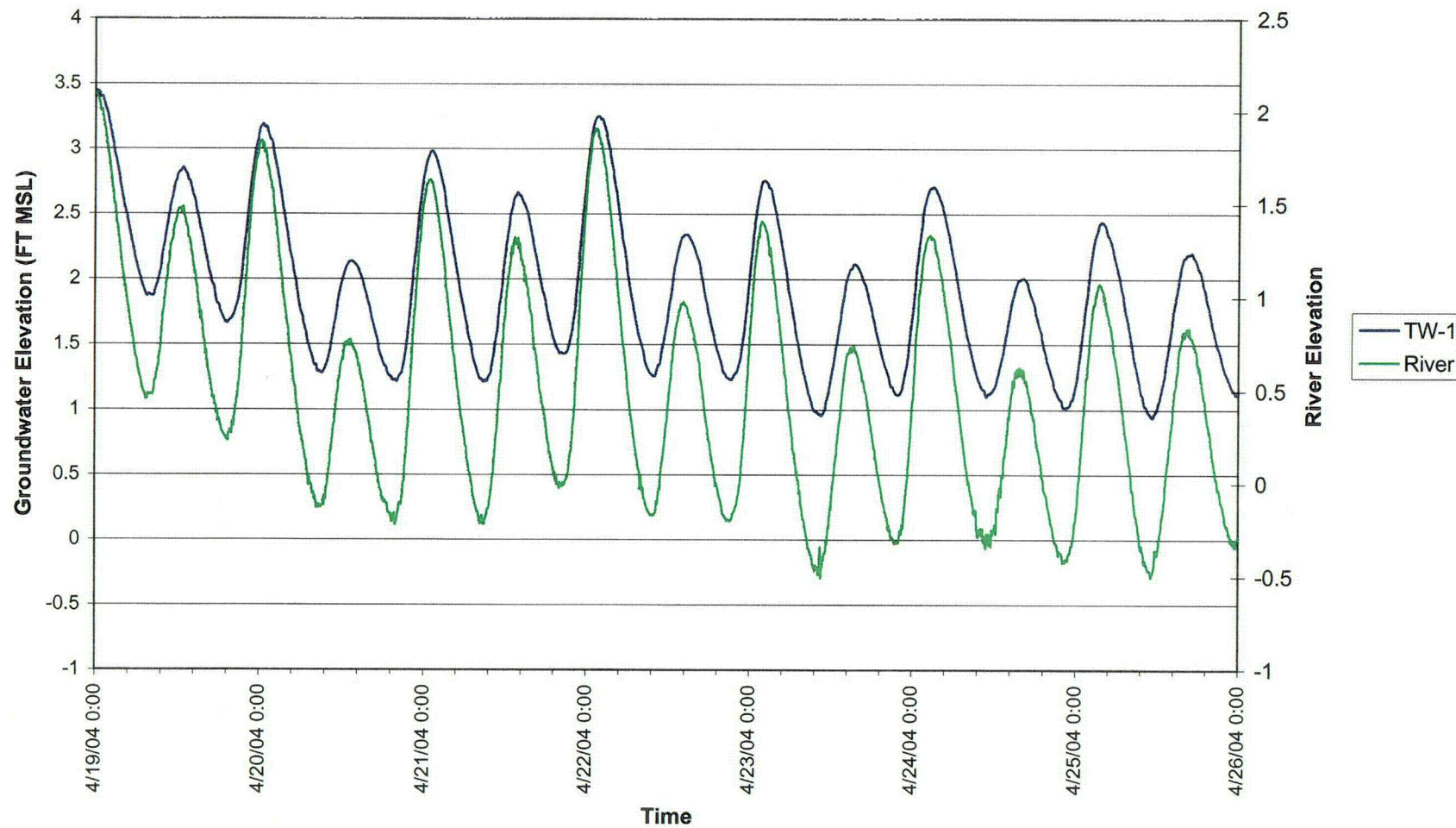


Groundwater at TW-1 and the River  
2nd Quarter

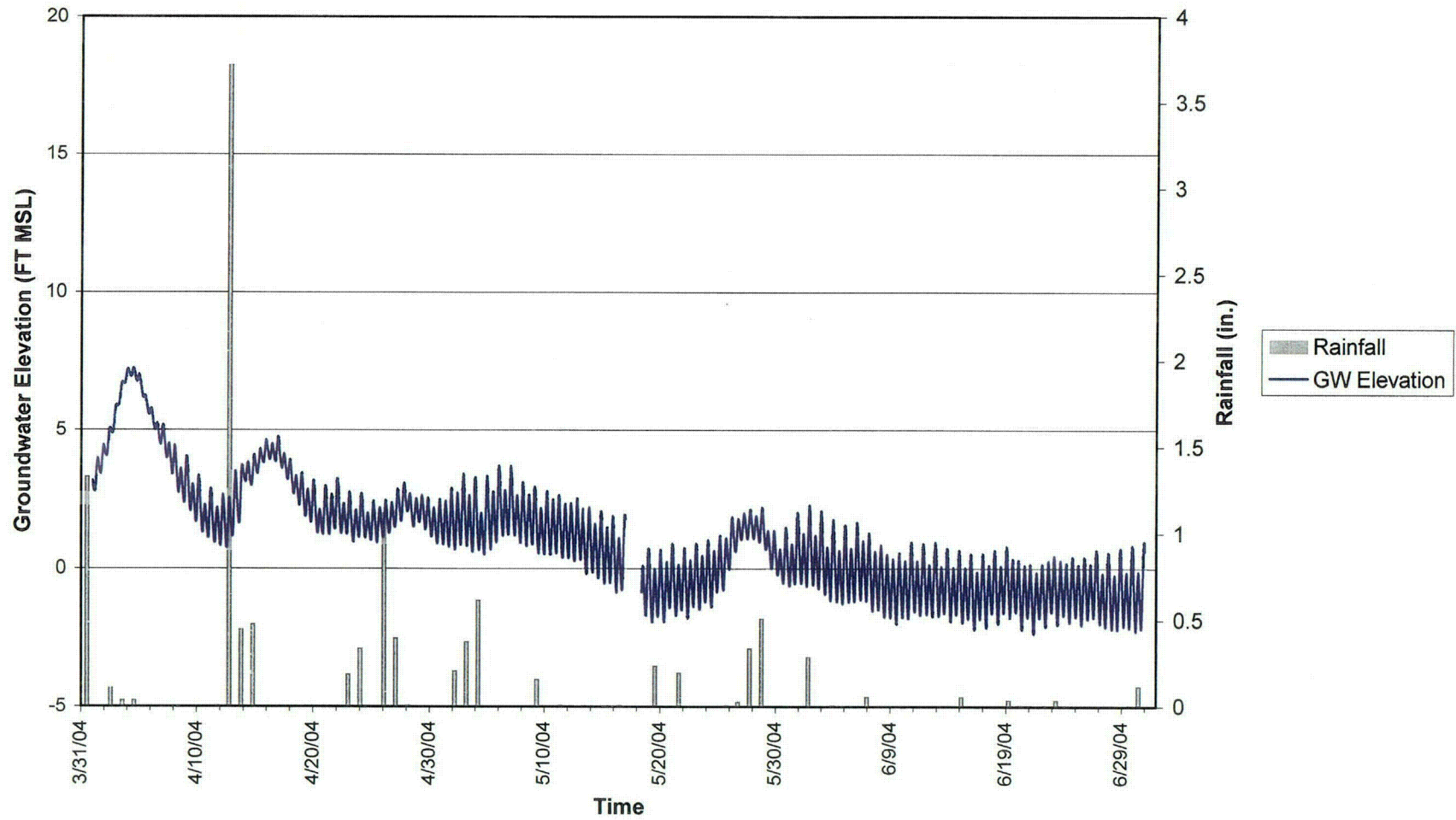




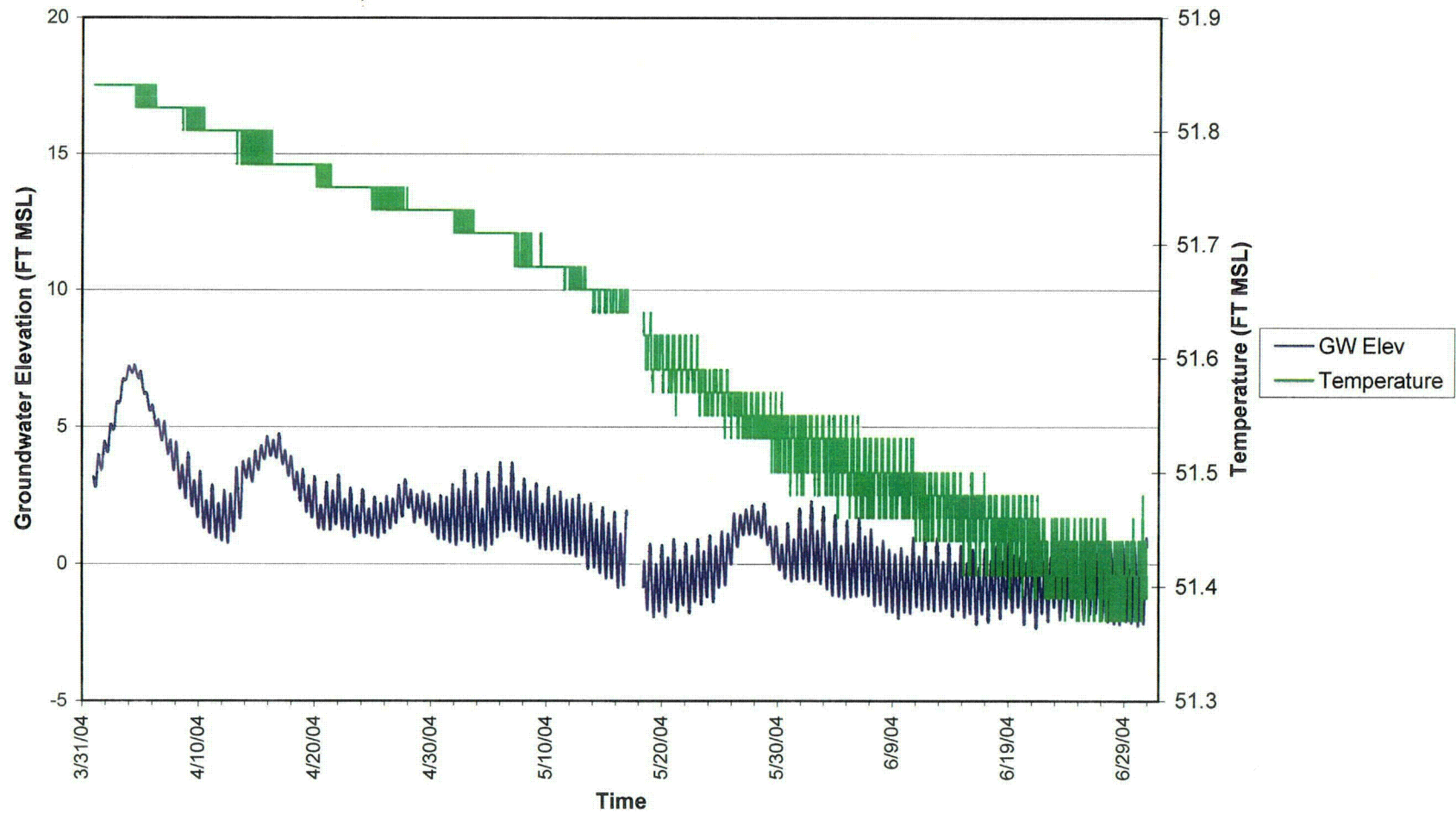
Groundwater at TW-1 and the River  
2nd Quarter



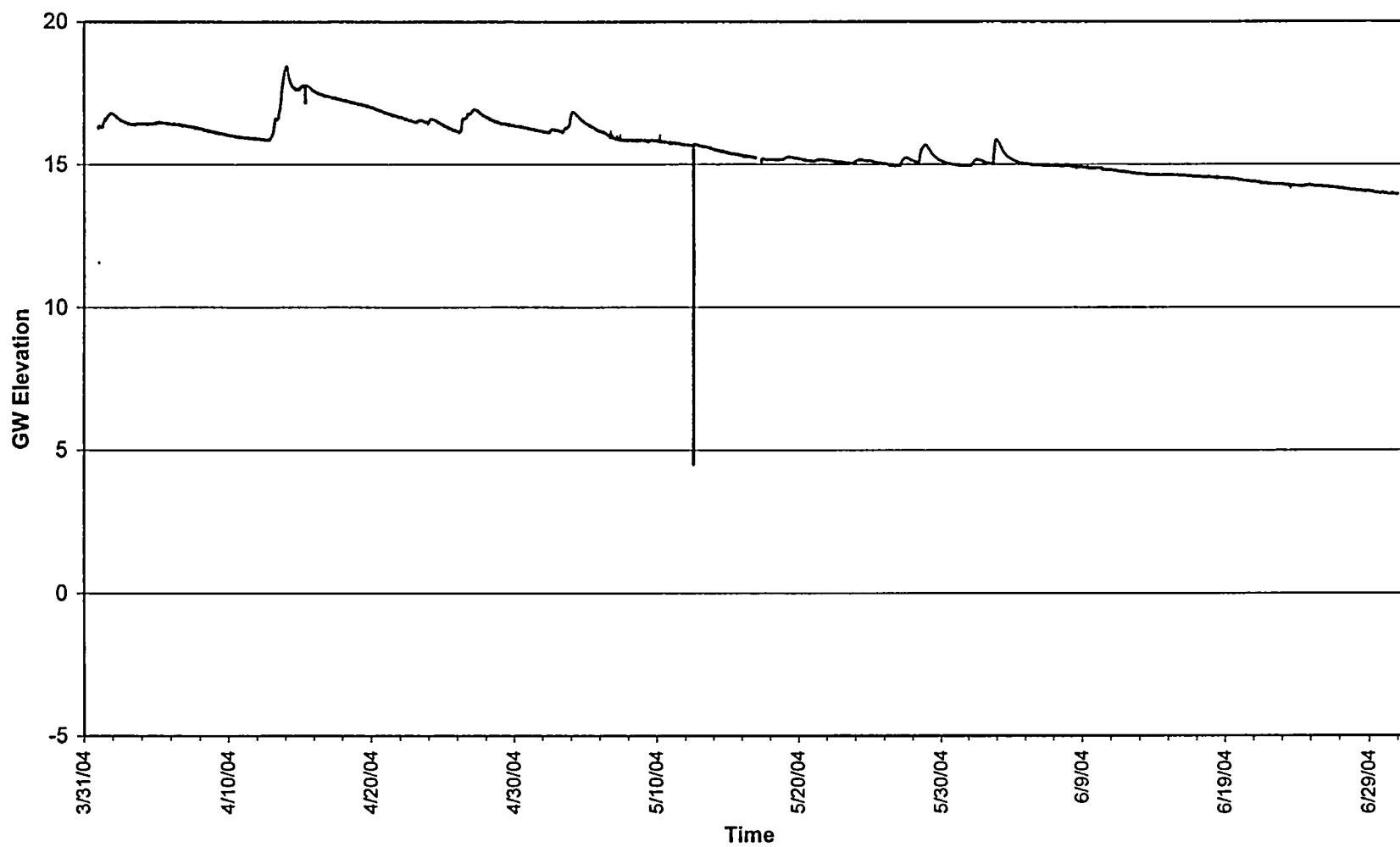
# TW-1 Groundwater Elevation and Daily Rainfall Totals 2nd Quarter



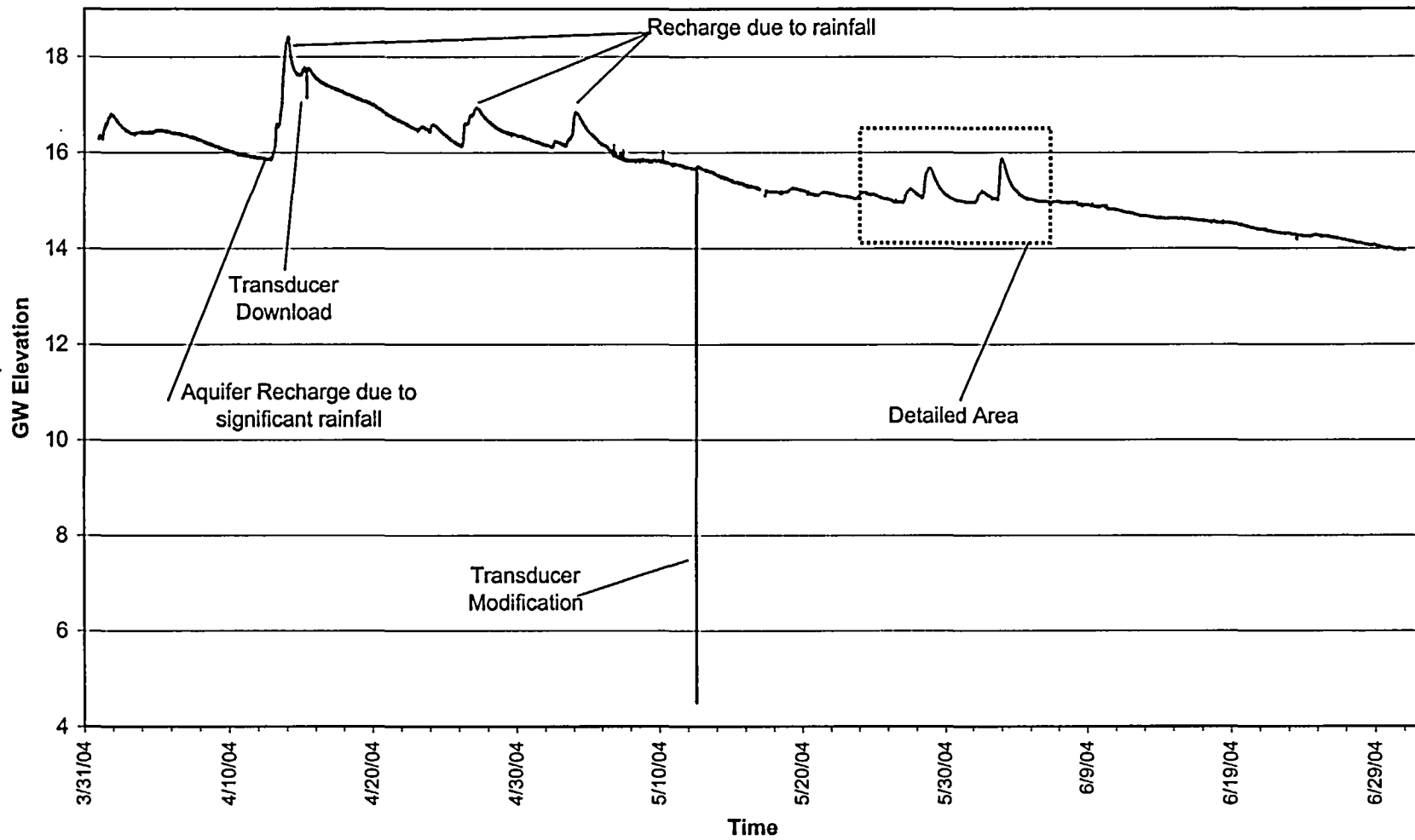
# TW-1 Groundwater Elevation and Temperature 2nd Quarter



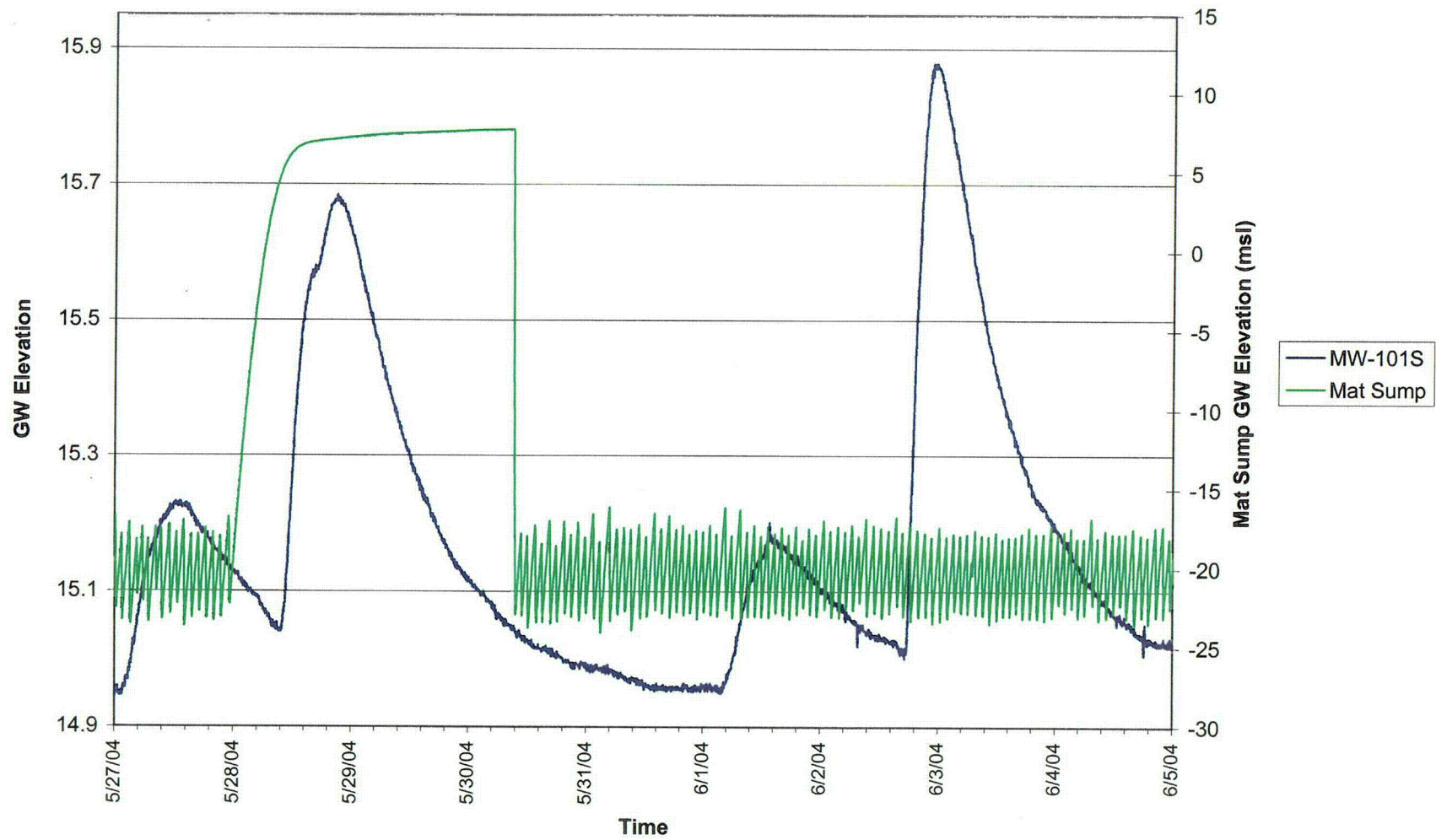
Groundwater Elevation at MW-101S  
2nd Quarter



# Groundwater Elevation at MW-101S 2nd Quarter

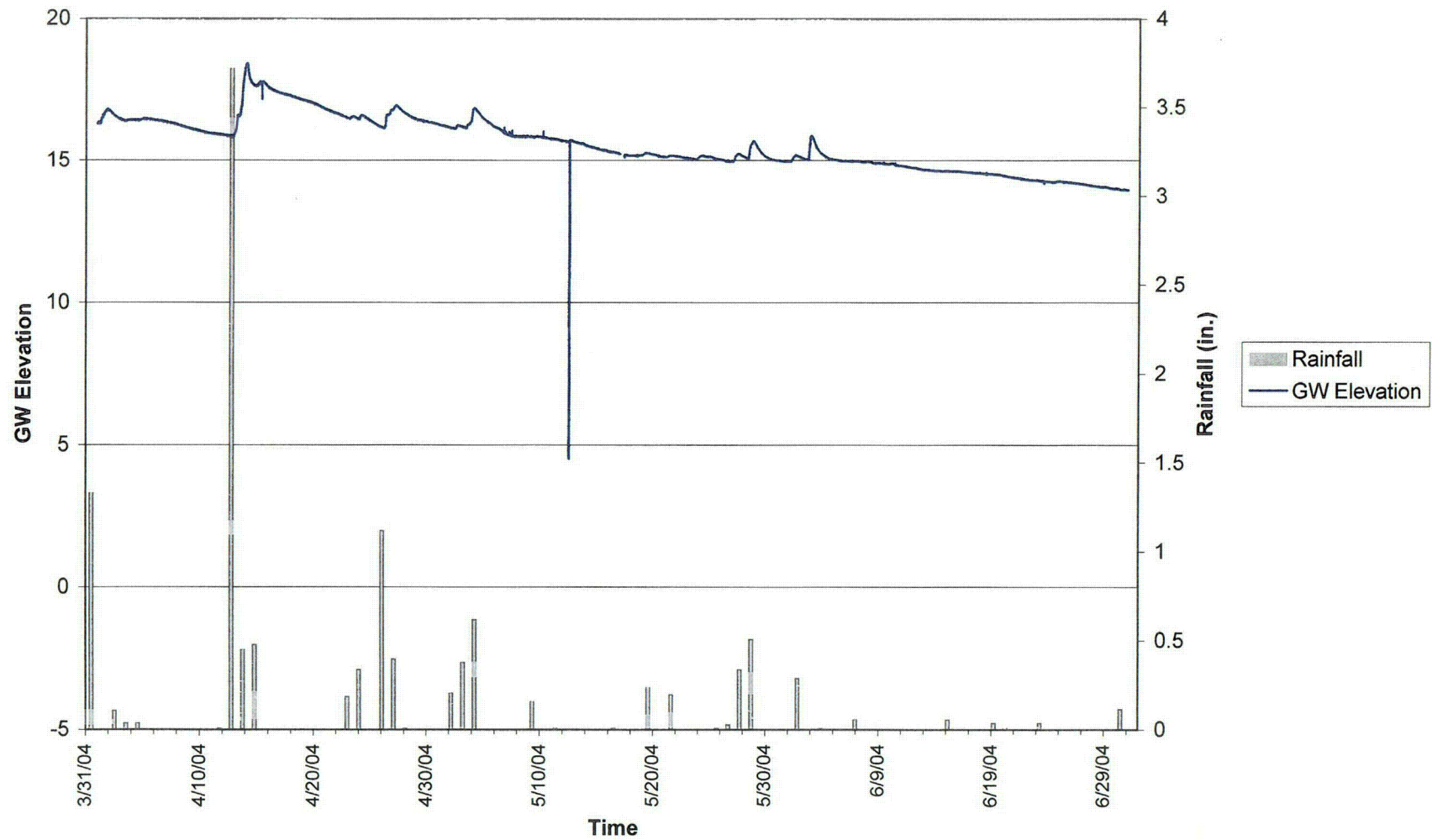


Groundwater Elevation at MW-101S  
2nd Quarter

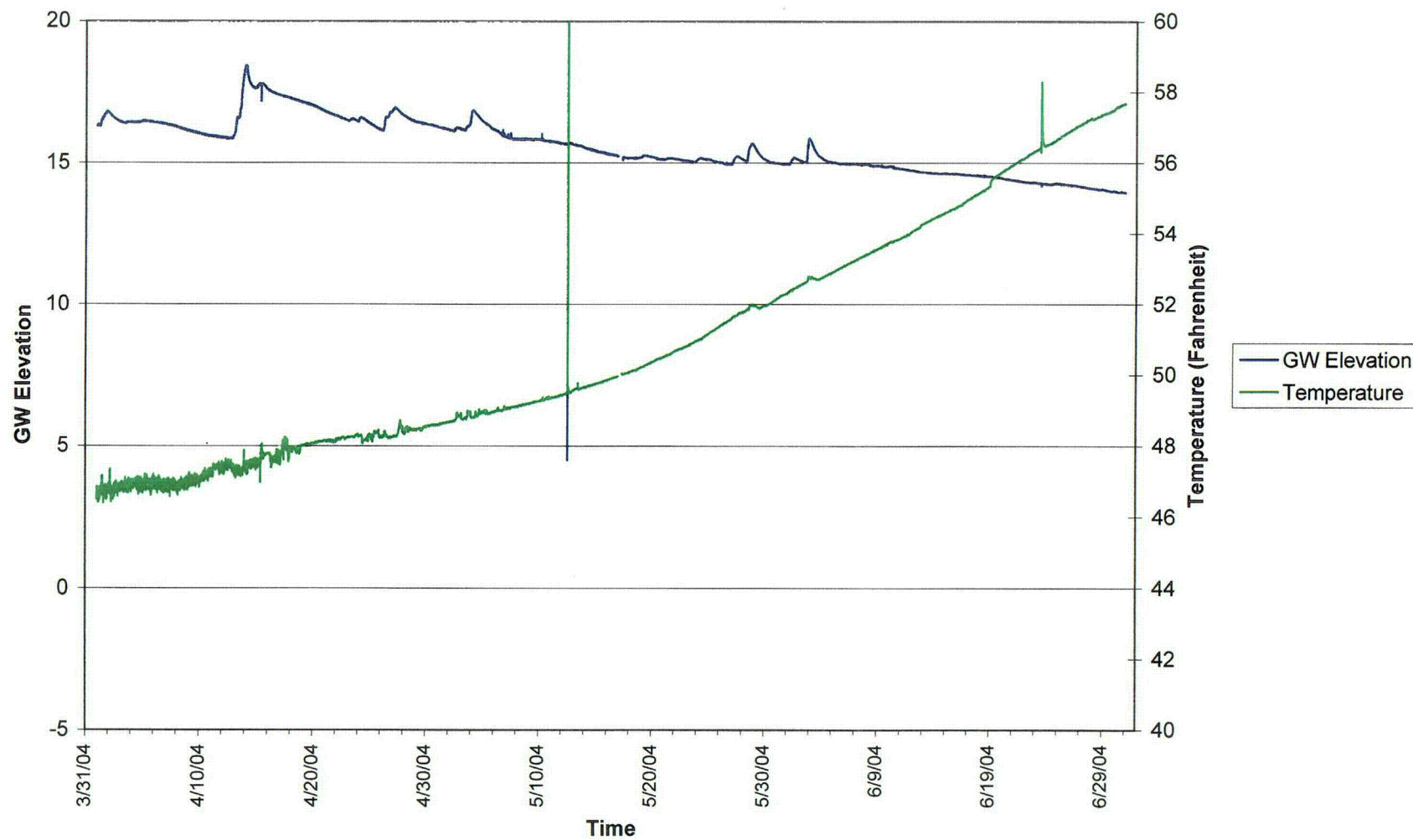




**MW-101S Groundwater Elevation and Daily Rainfall Totals  
2nd Quarter**

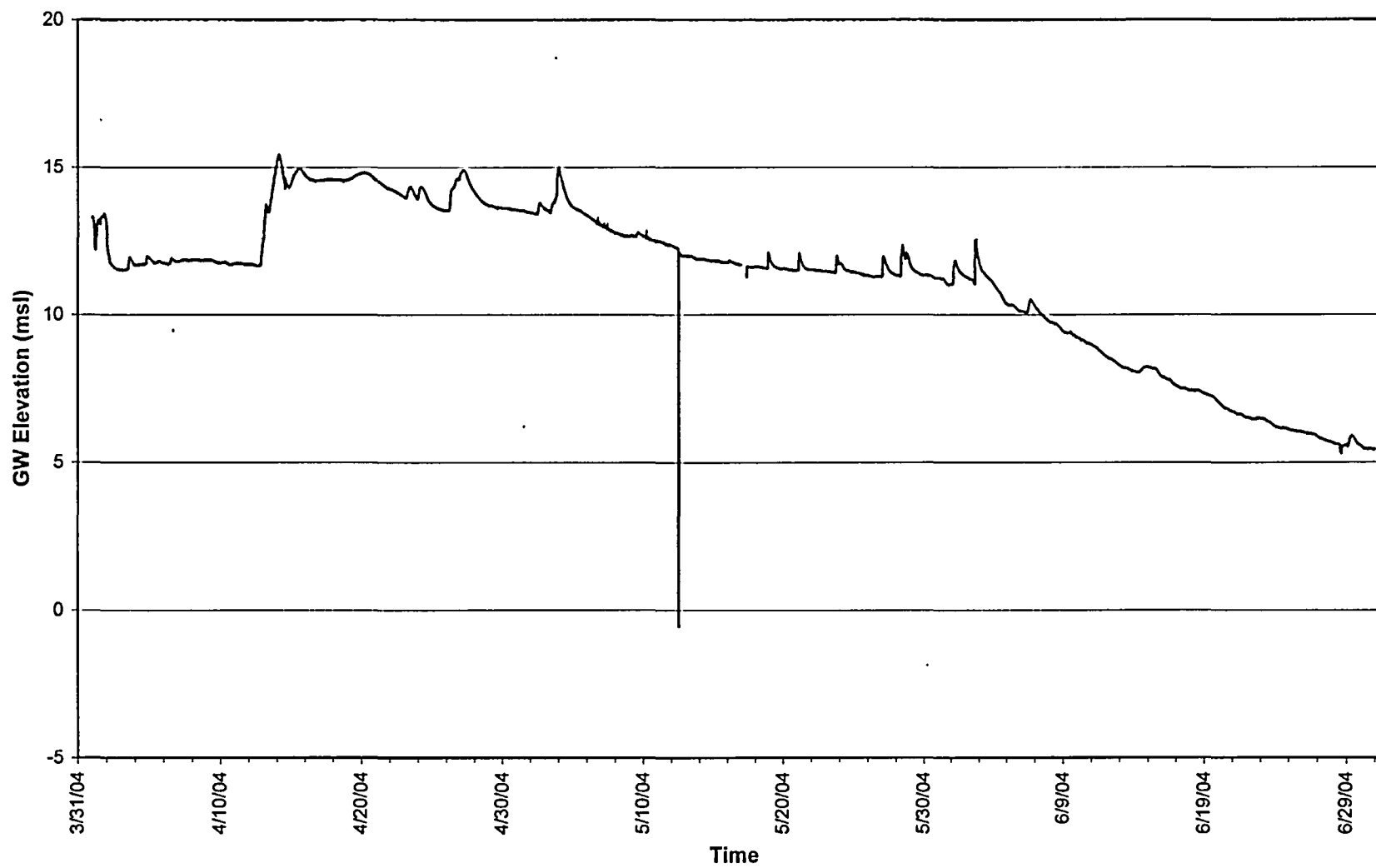


# MW-101S Groundwater Elevation and Temperature 2nd Quarter

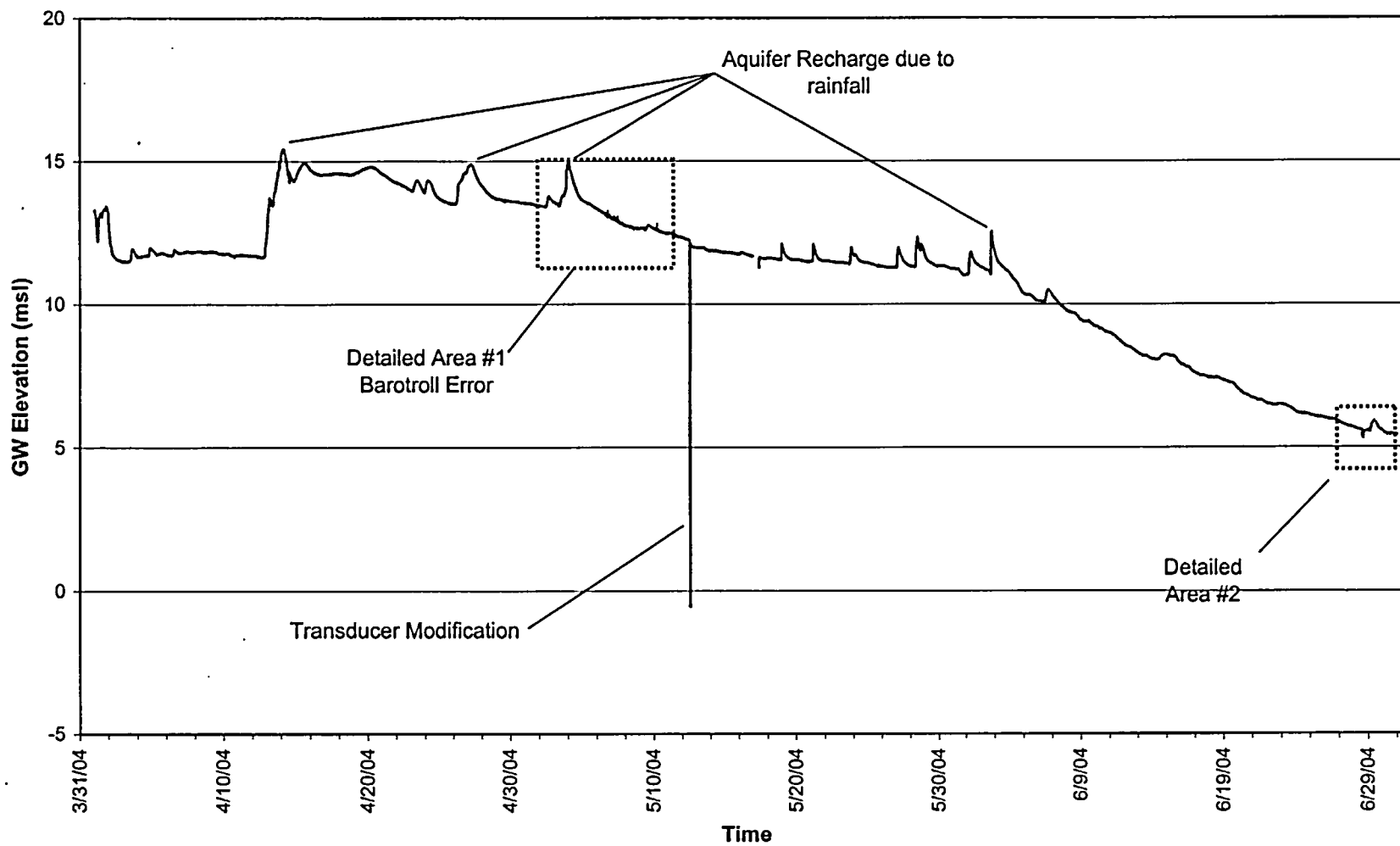




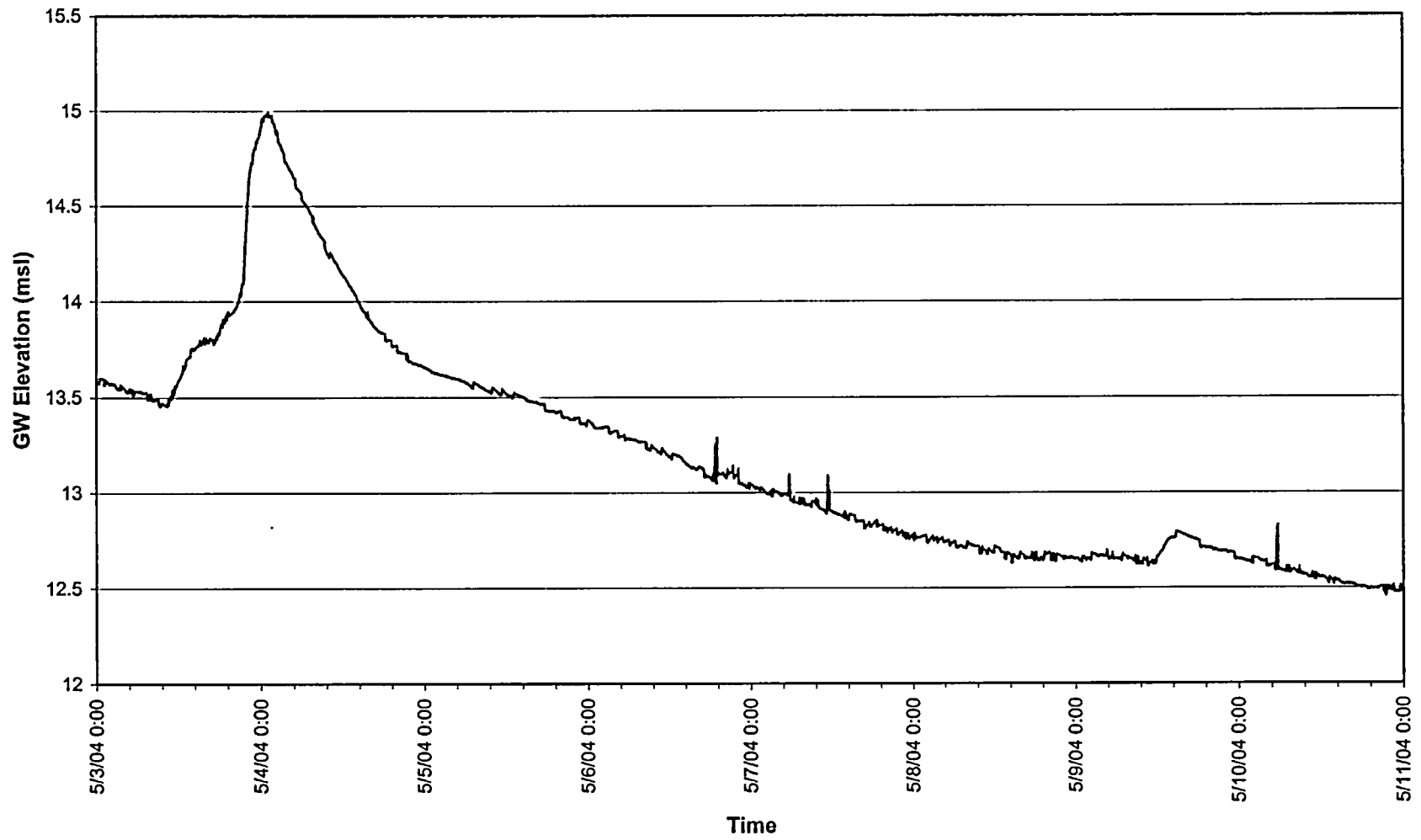
# Groundwater Elevation at MW-102S



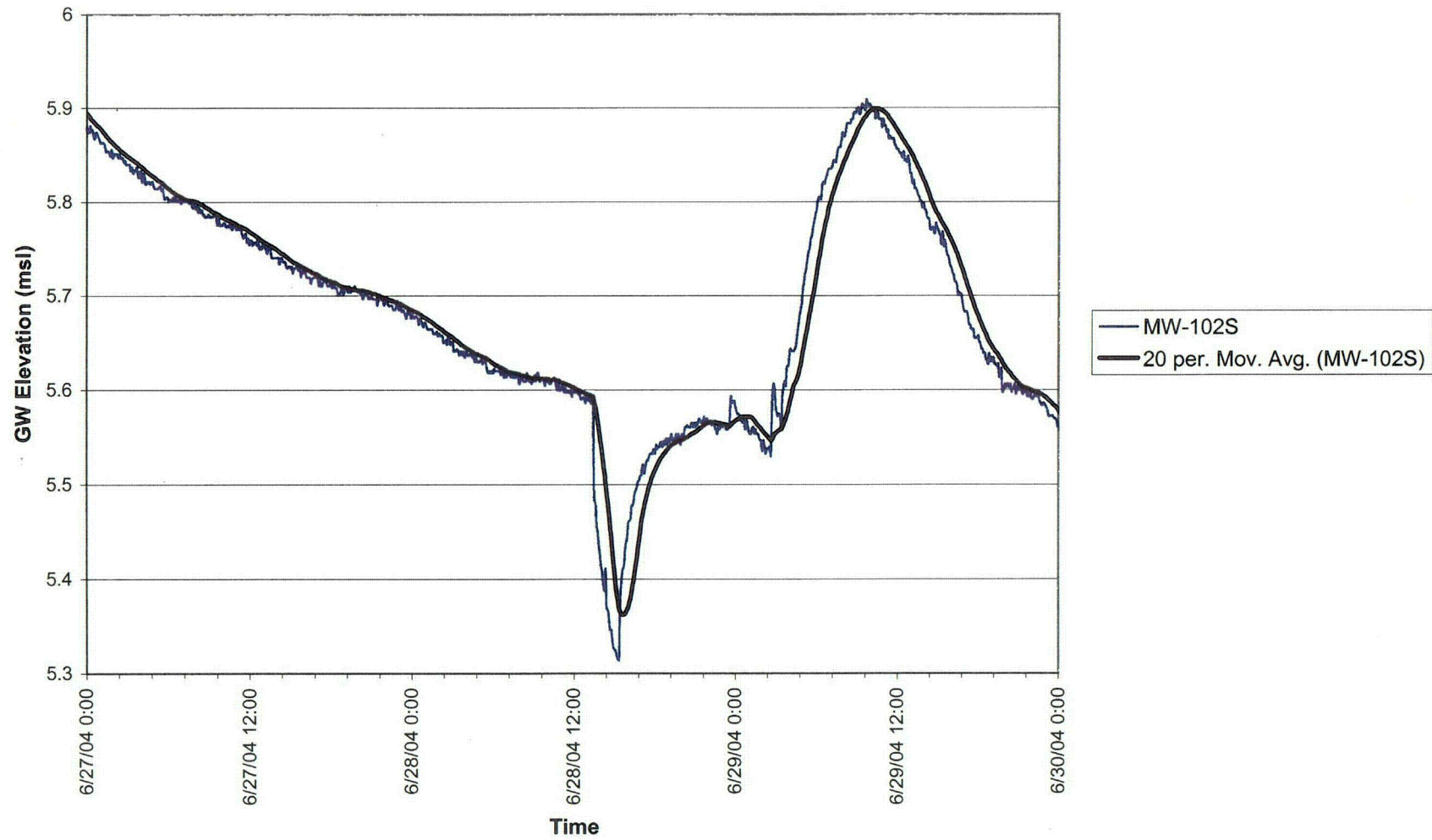
# Groundwater Elevation at MW-102S 2nd Quarter



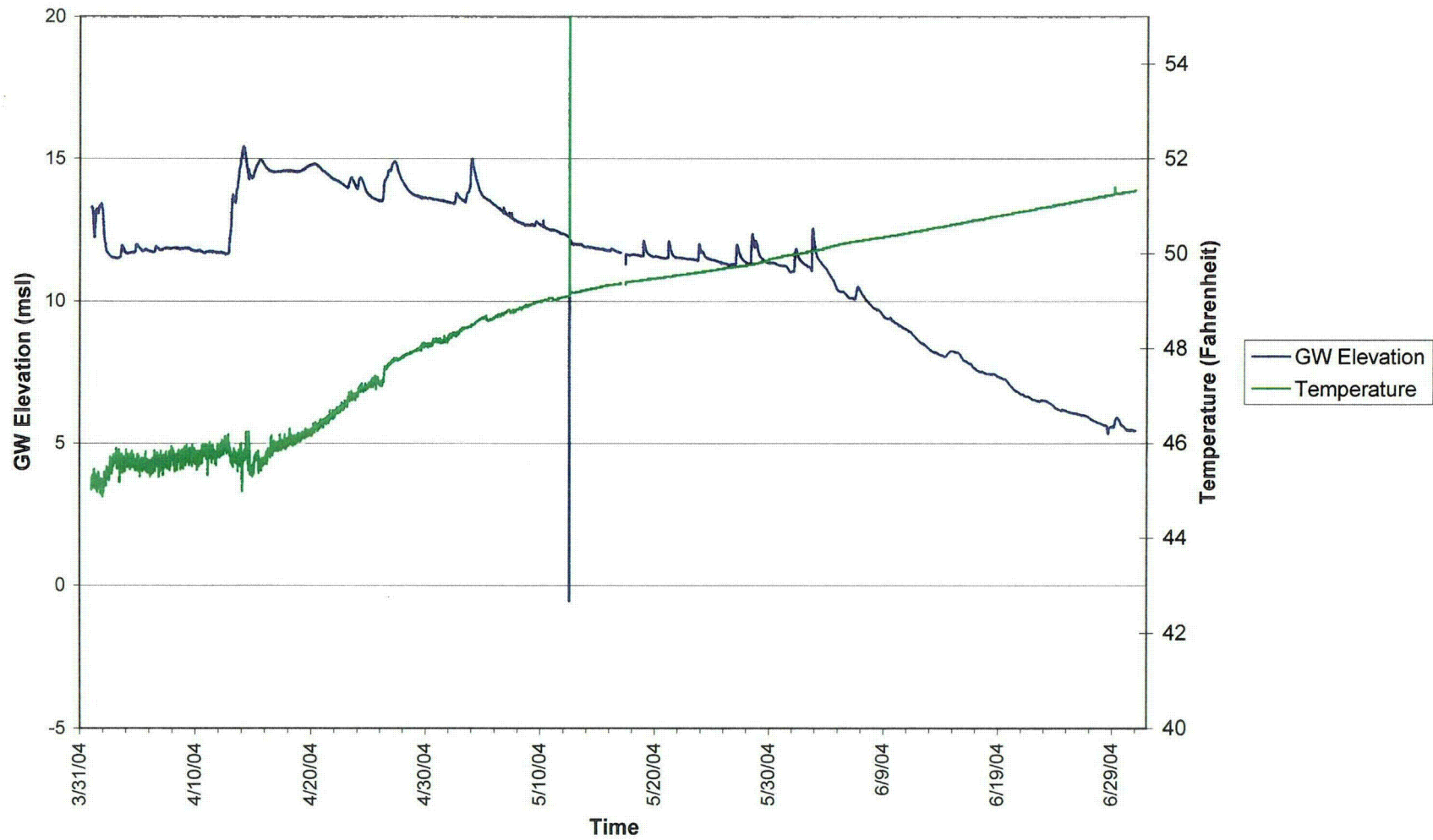
Detailed Area #1  
Groundwater Elevation at MW-102S



Detailed Area #2  
Groundwater Elevation at MW-102S



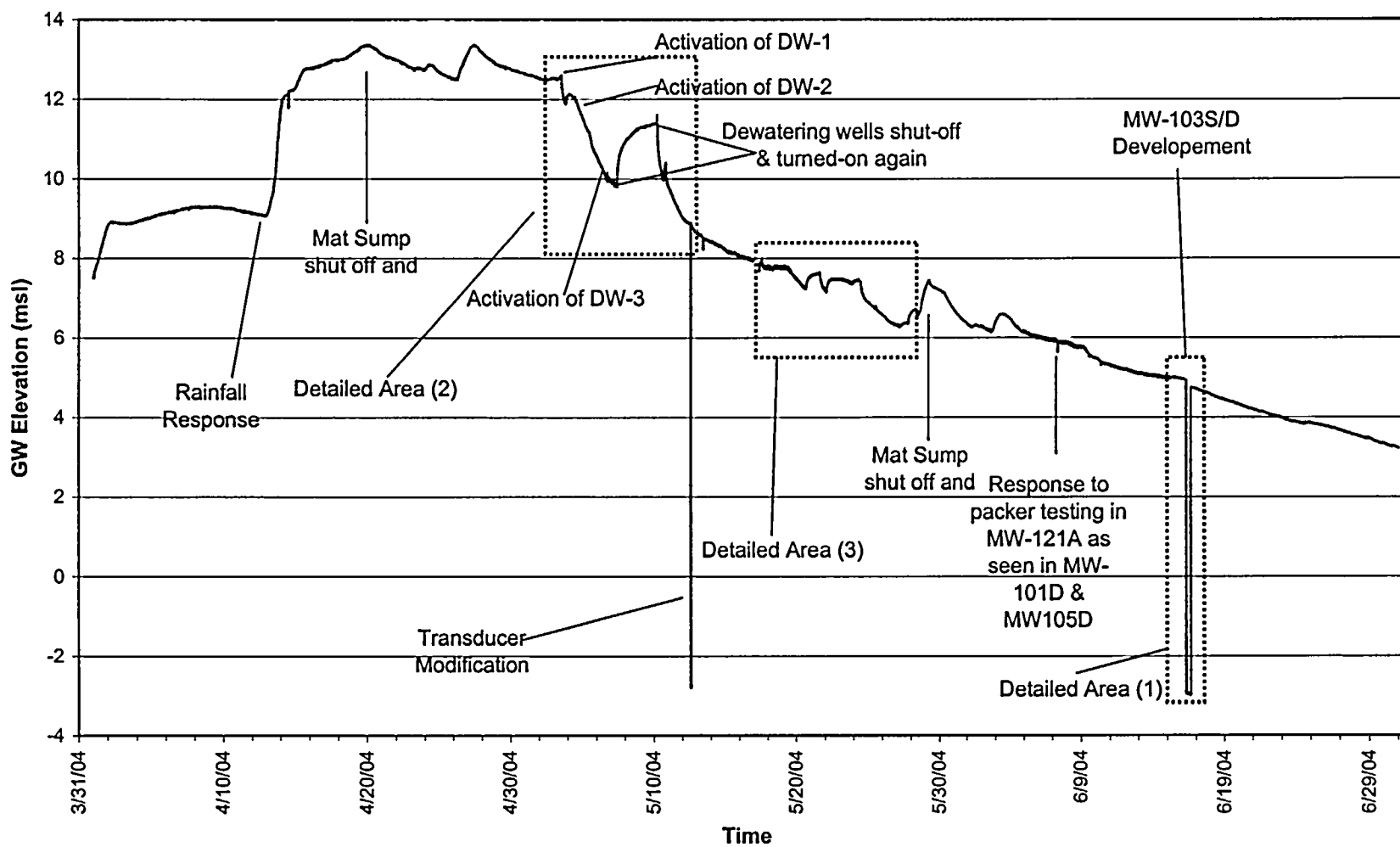
# MW-102S Groundwater Elevation and Temperature 2nd Quarter



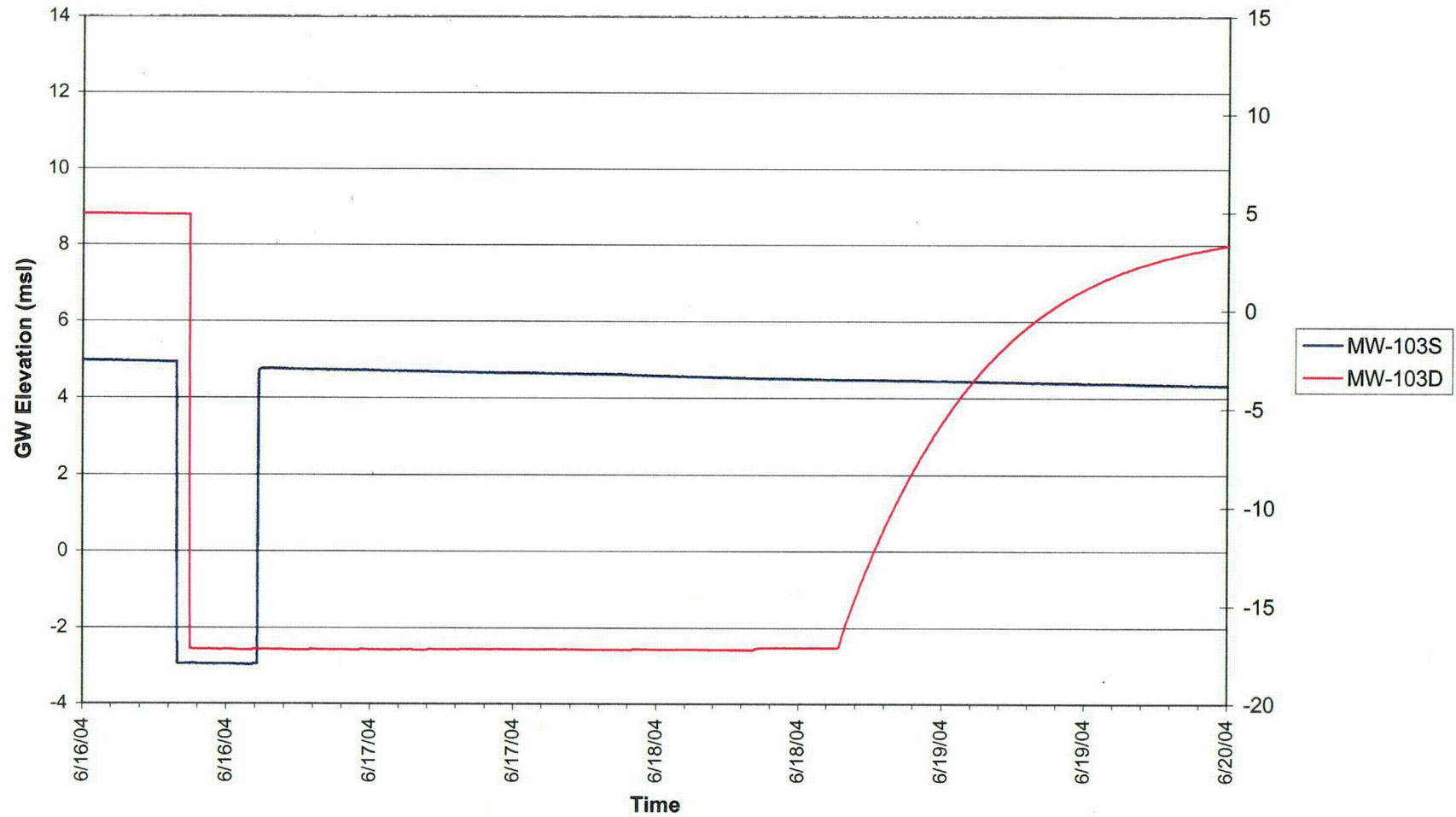
GW Elevation at MW-103S  
2nd Quarter



# GW Elevation at MW-103S 2nd Quarter

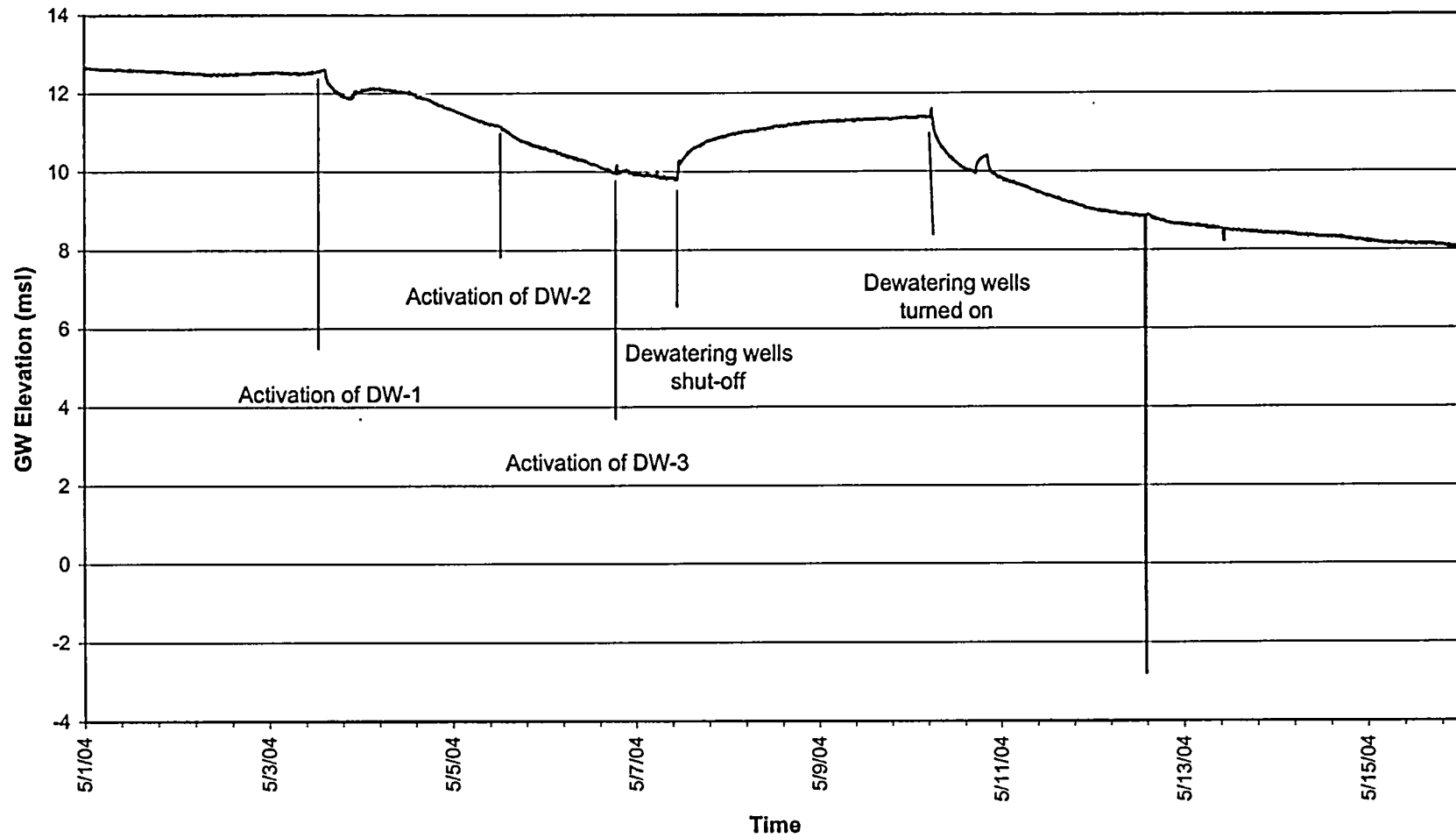


Detailed Area #1  
GW Elevation at MW-103S  
2nd Quarter

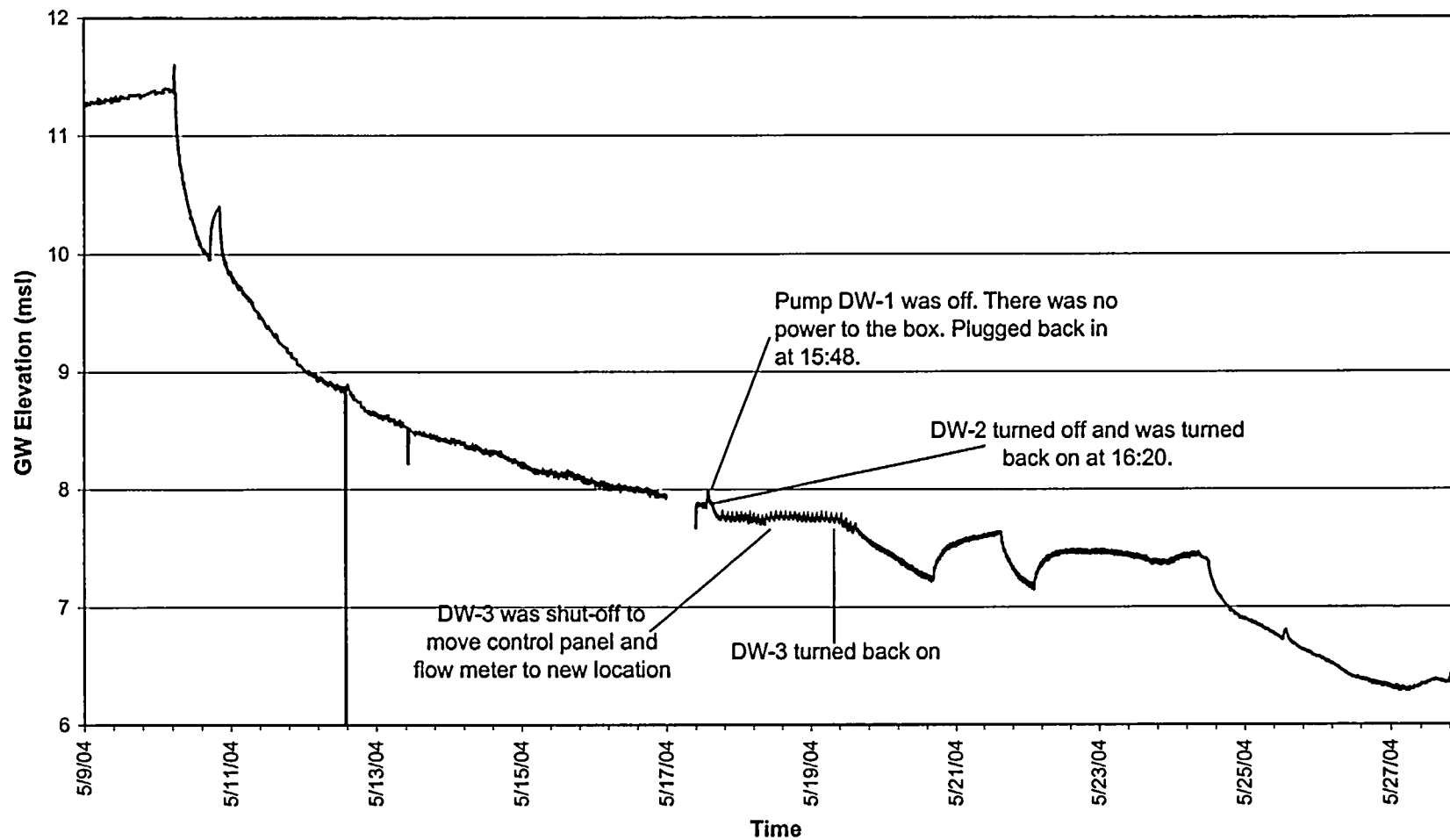




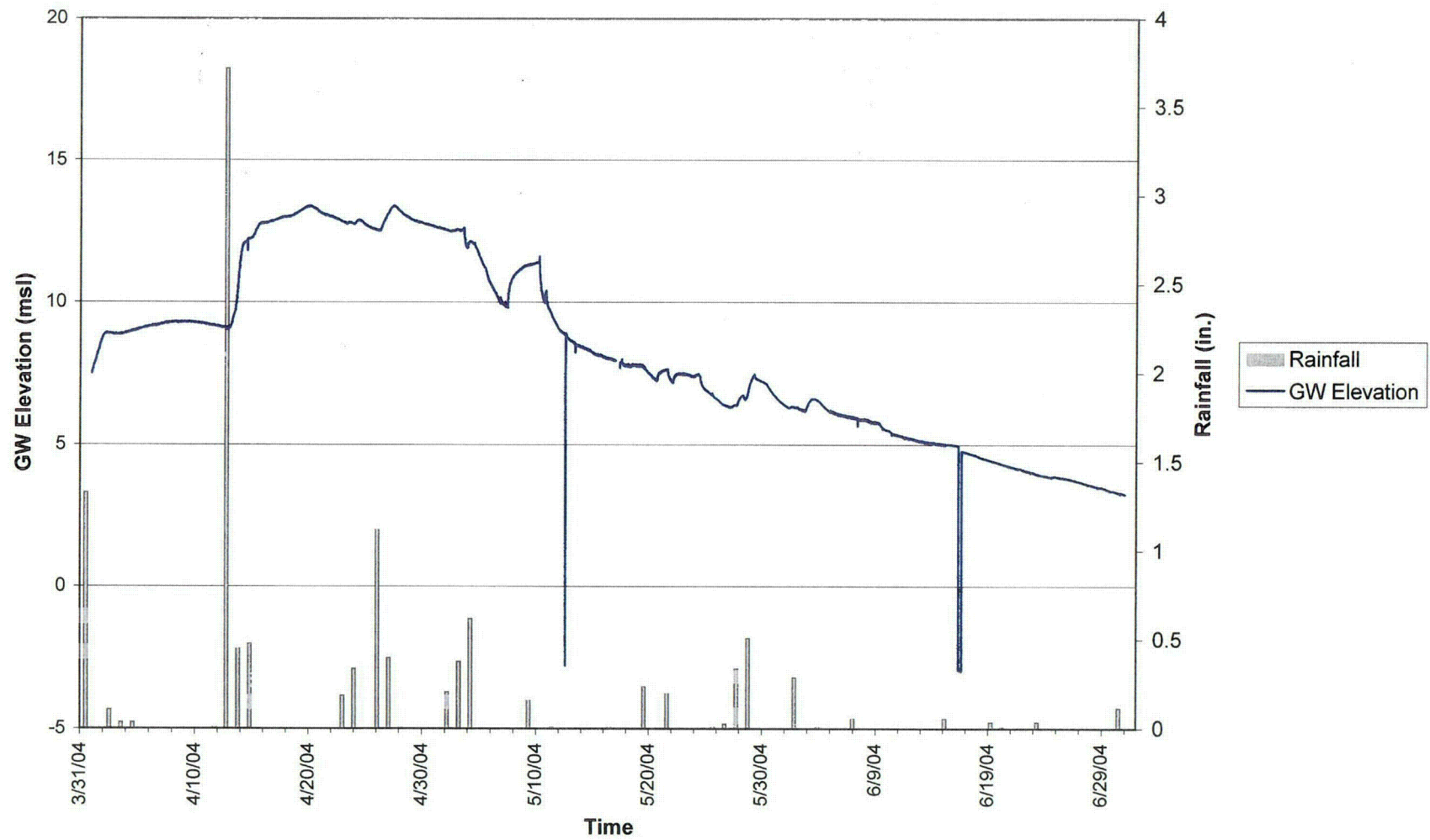
Detailed Area #2  
GW Elevation at MW-103S  
2nd Quarter



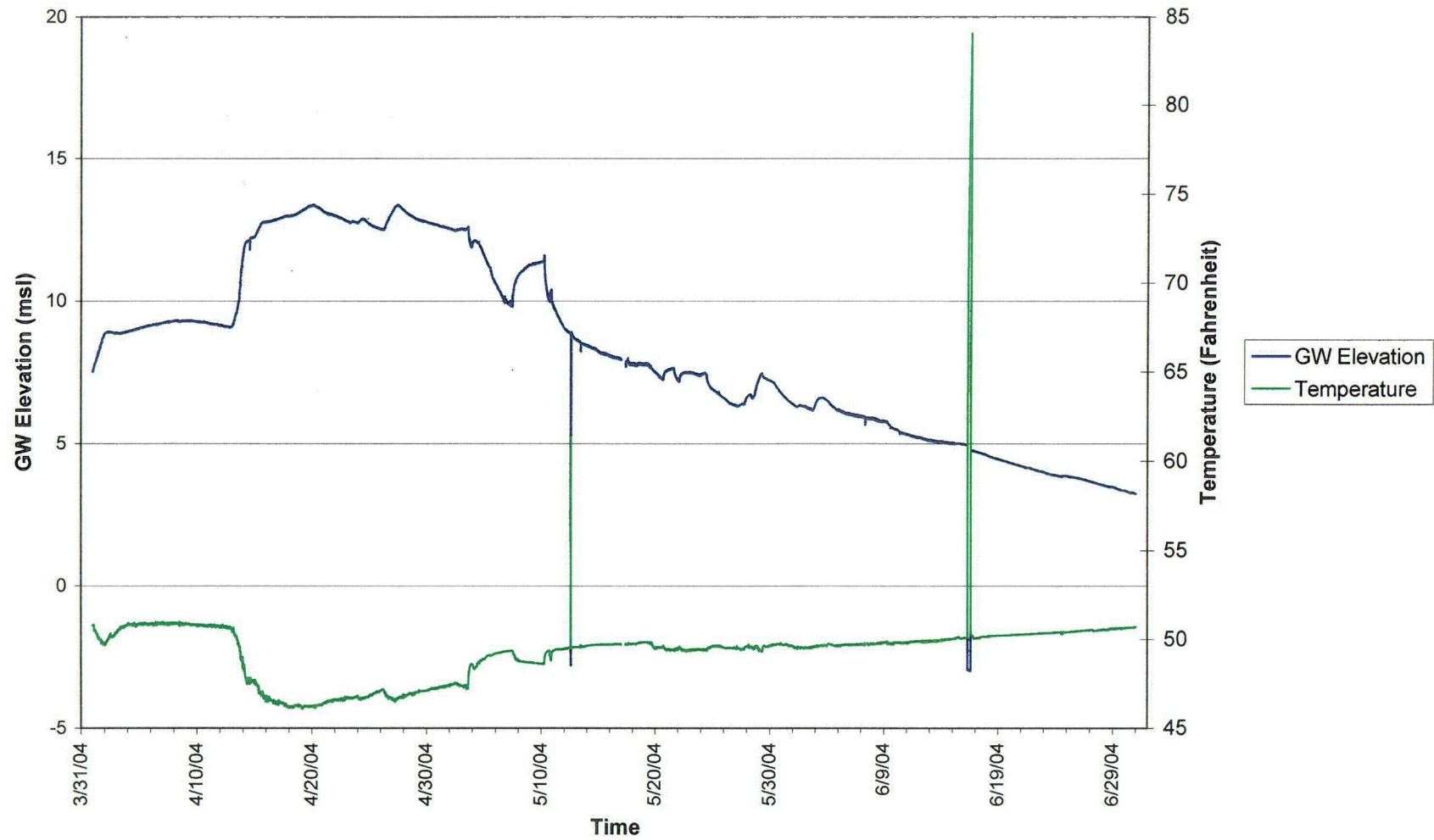
Detailed Area #3  
GW Elevation at MW-103S  
2nd Quarter



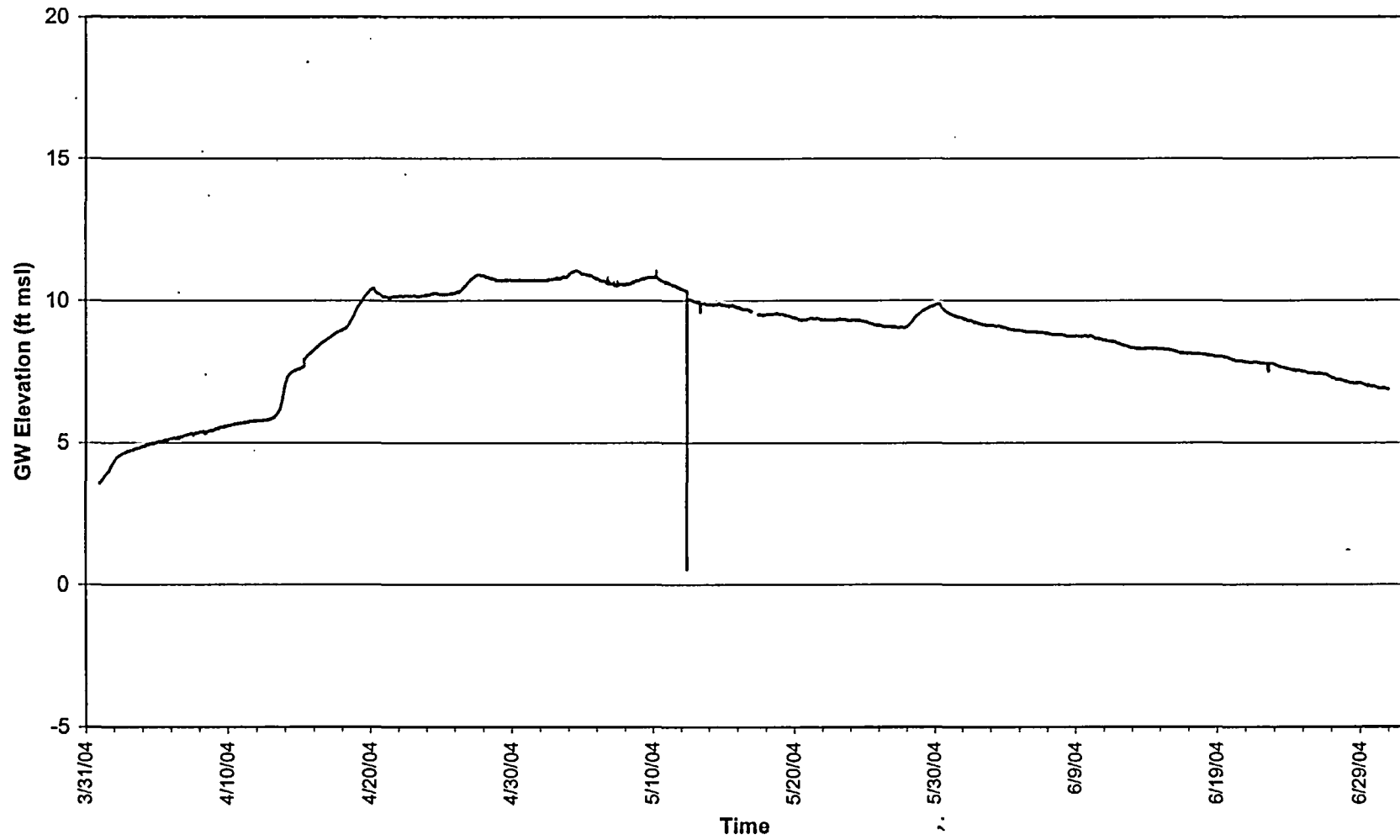
# MW-103S GW Elevation and Daily Rainfall Totals 2nd Quarter



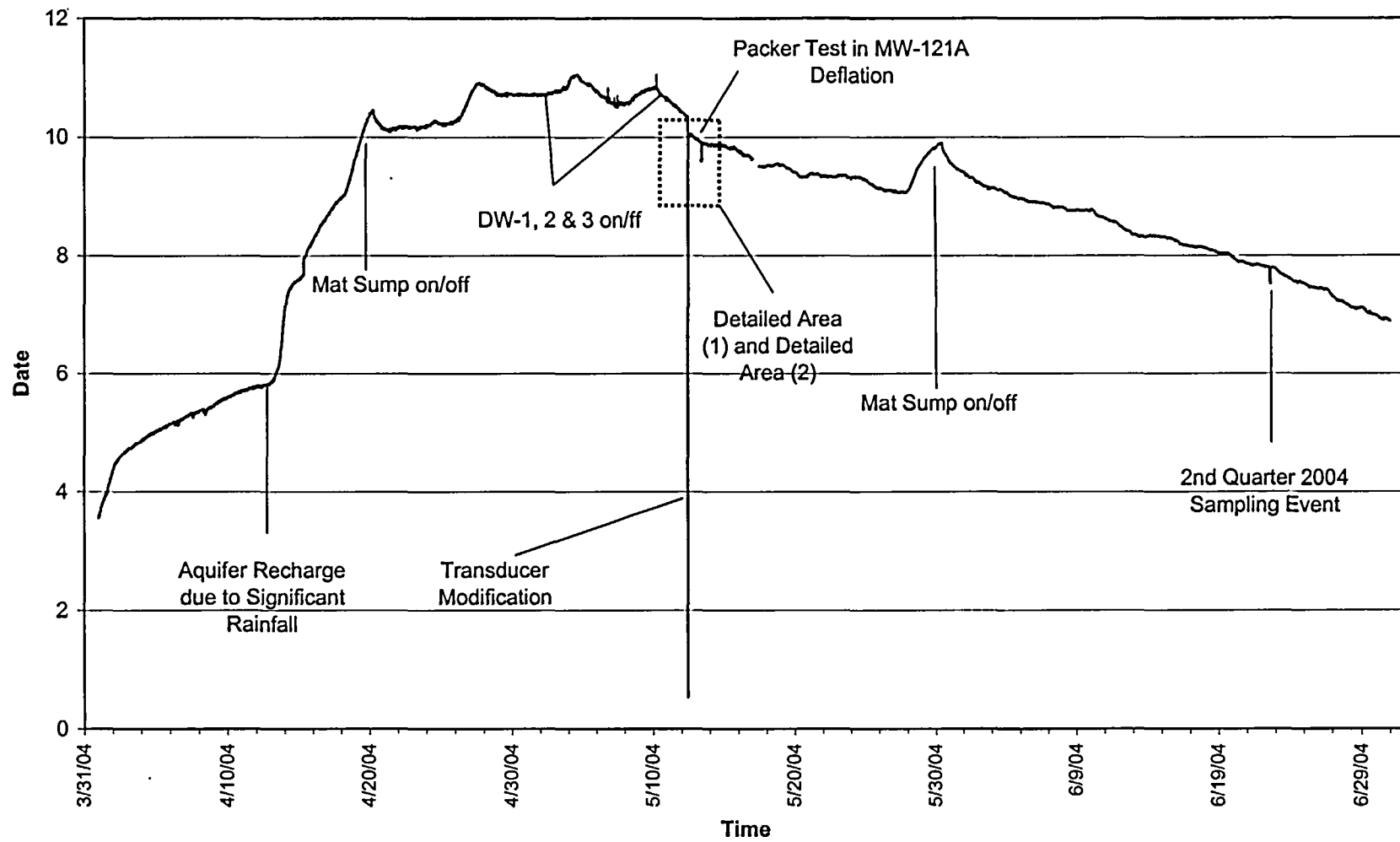
**MW-103S GW Elevation and Temperature  
2nd Quarter**



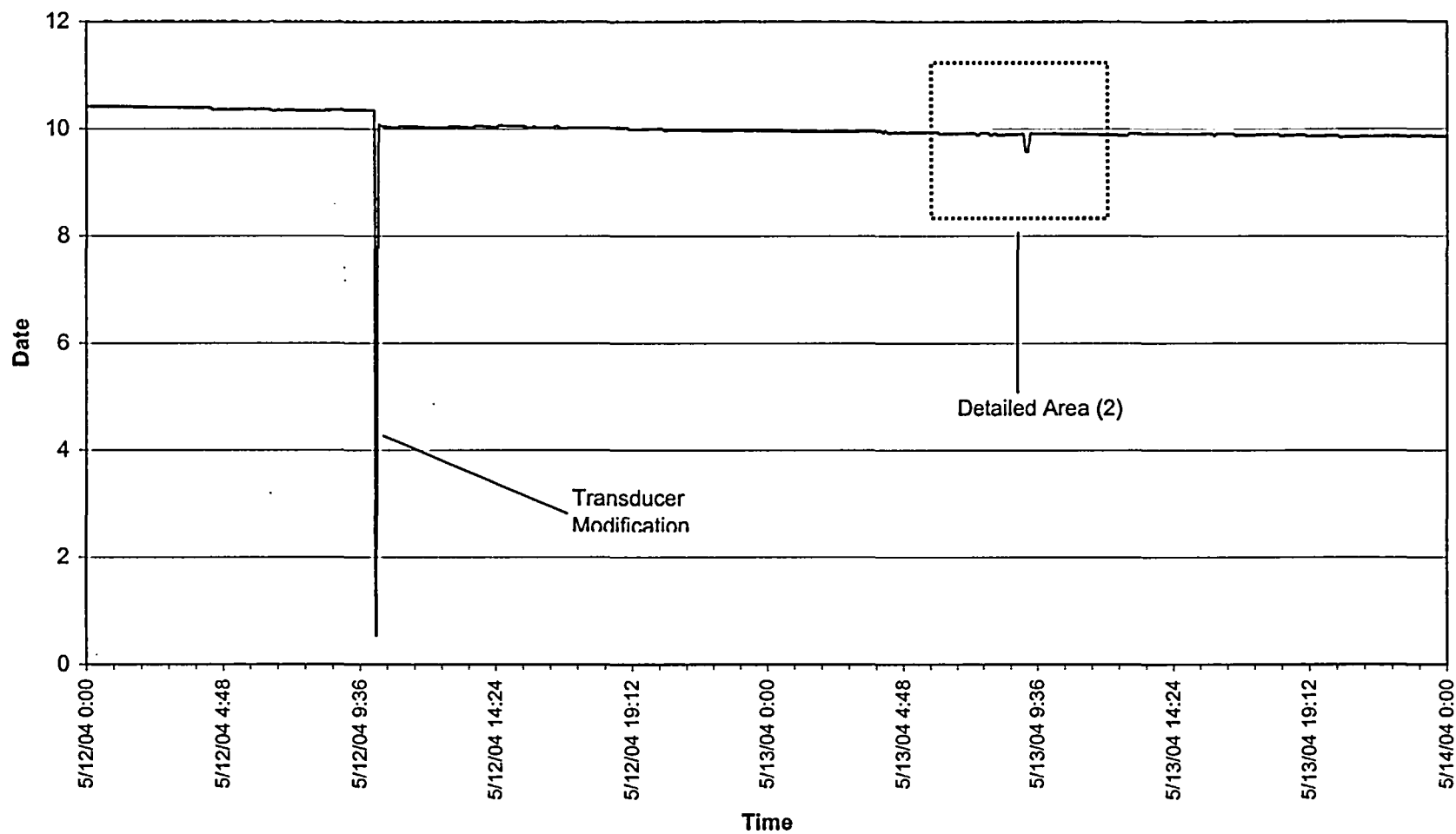
Groundwater Elevation at MW-106S  
2nd Quarter



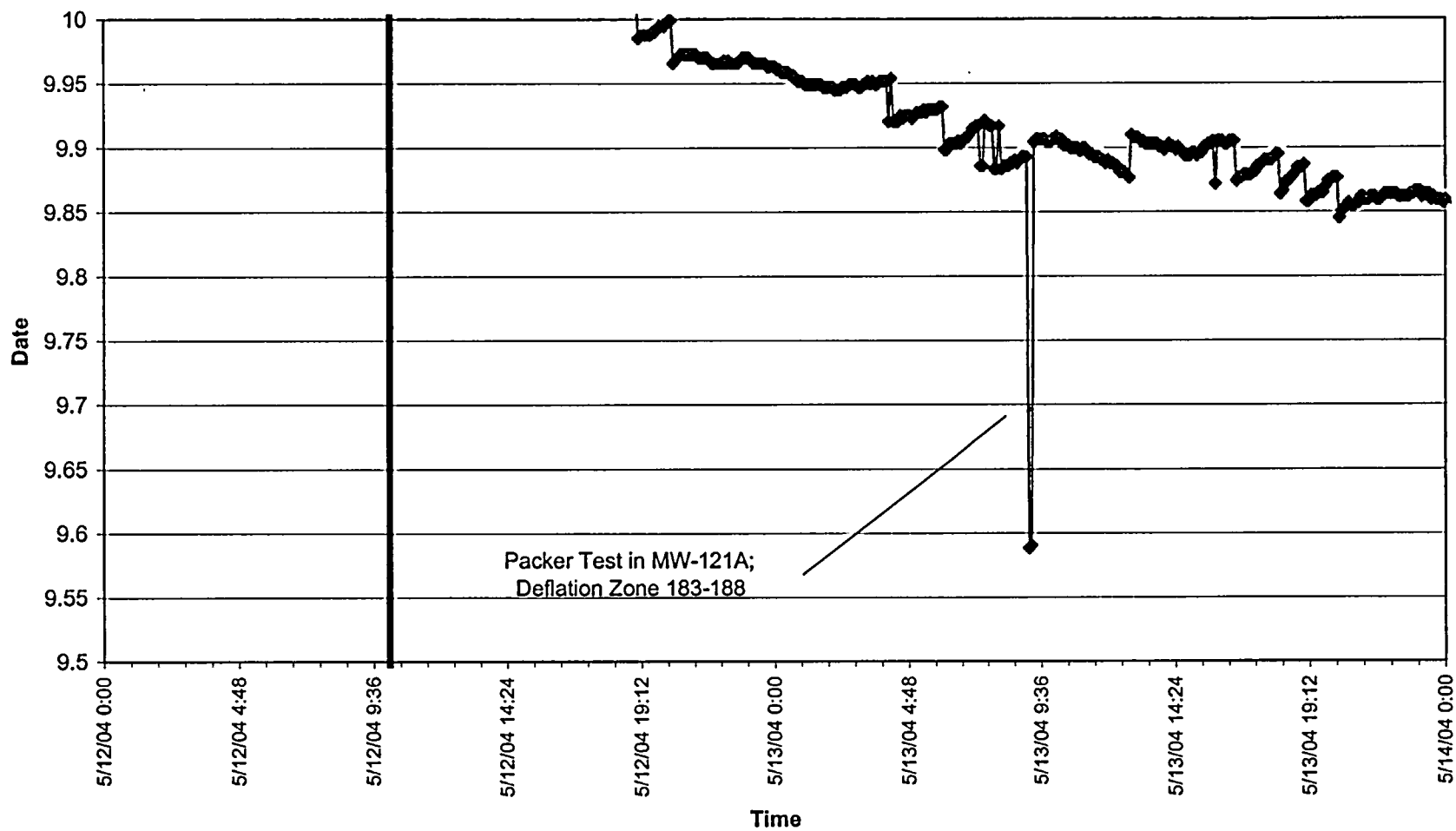
# Groundwater Elevation at MW-106S 2nd Quarter



Detailed Area #1 of  
Groundwater Elevation at MW-106S  
2nd Quarter

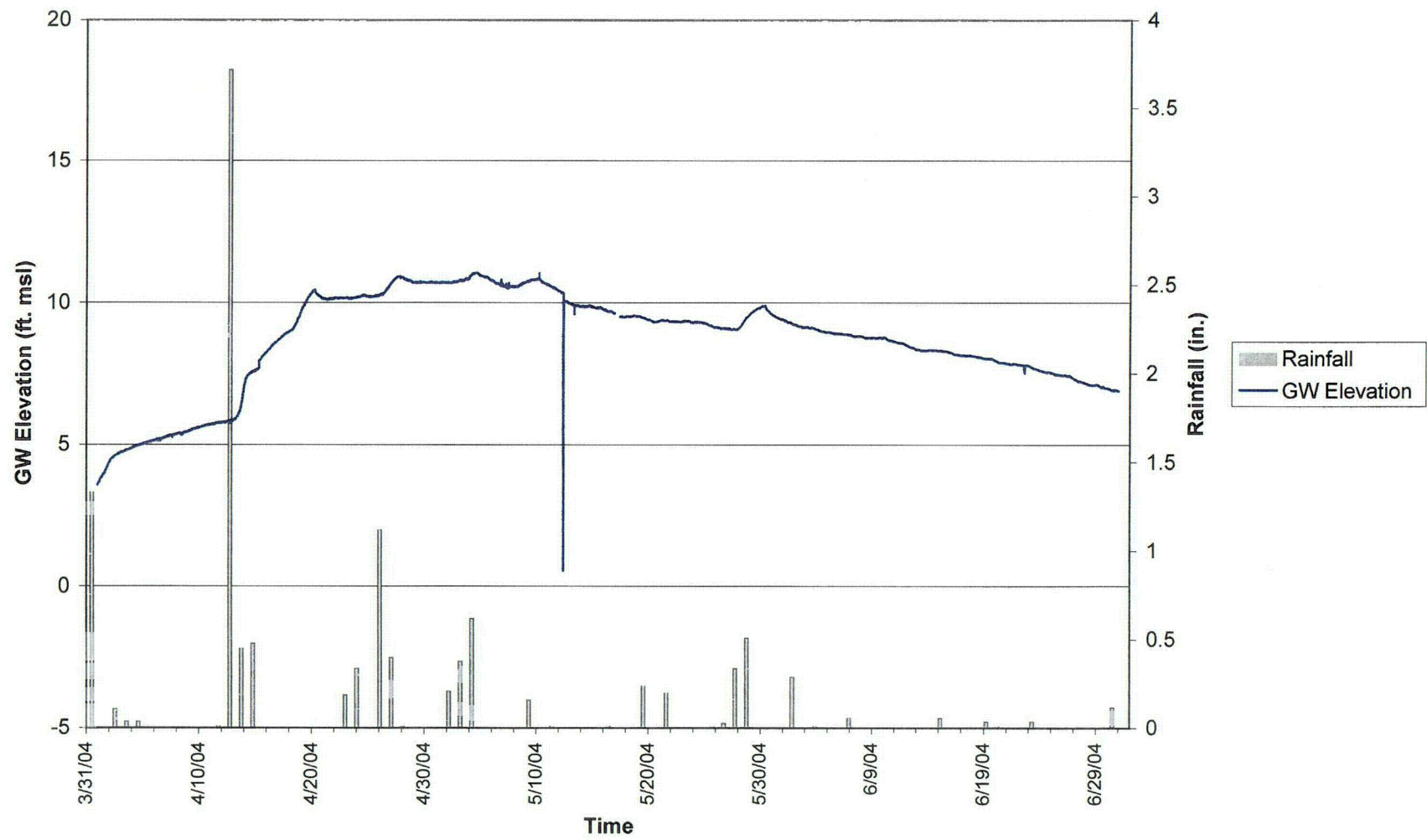


Detailed Area #2 of  
Groundwater Elevation at MW-106S  
2nd Quarter

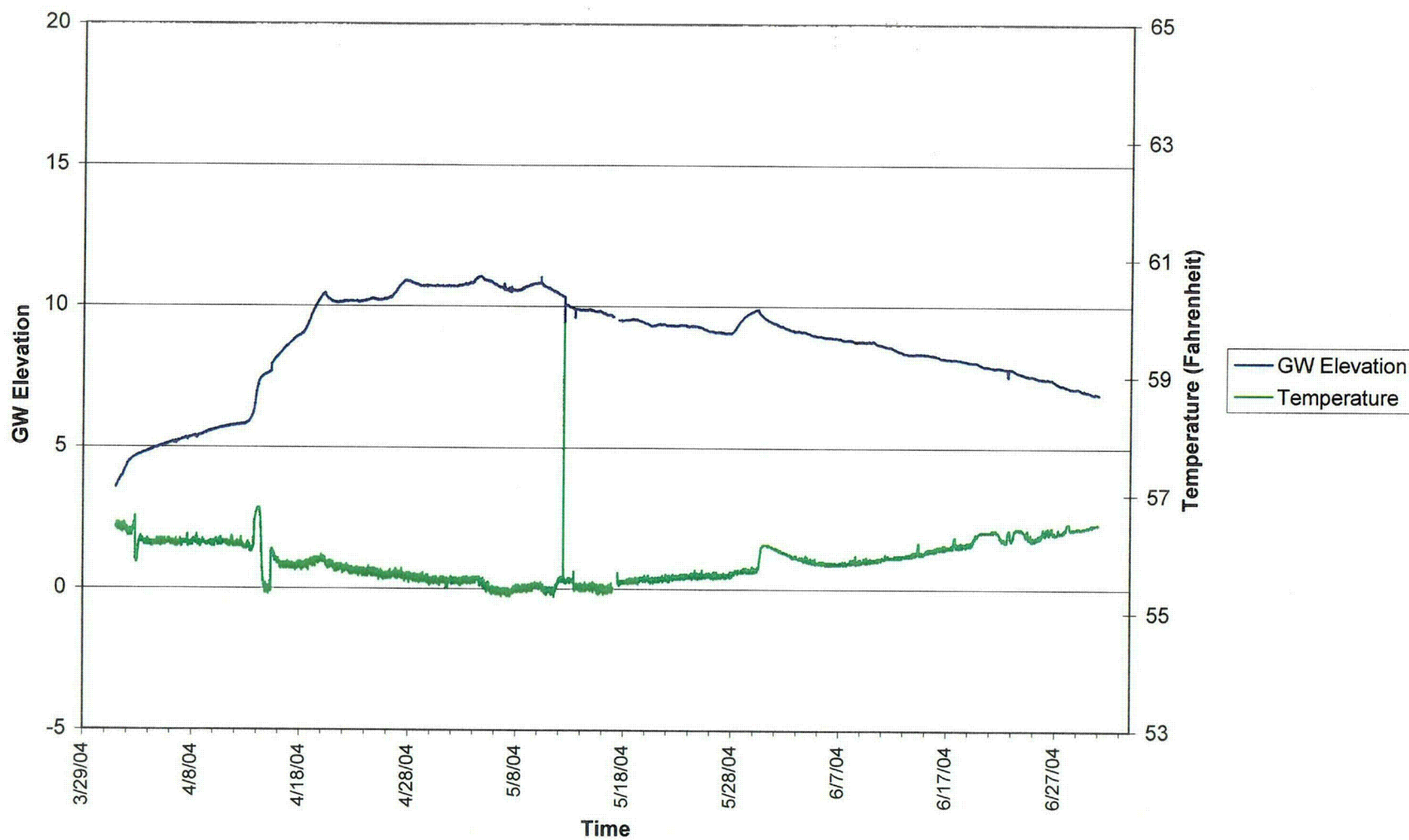




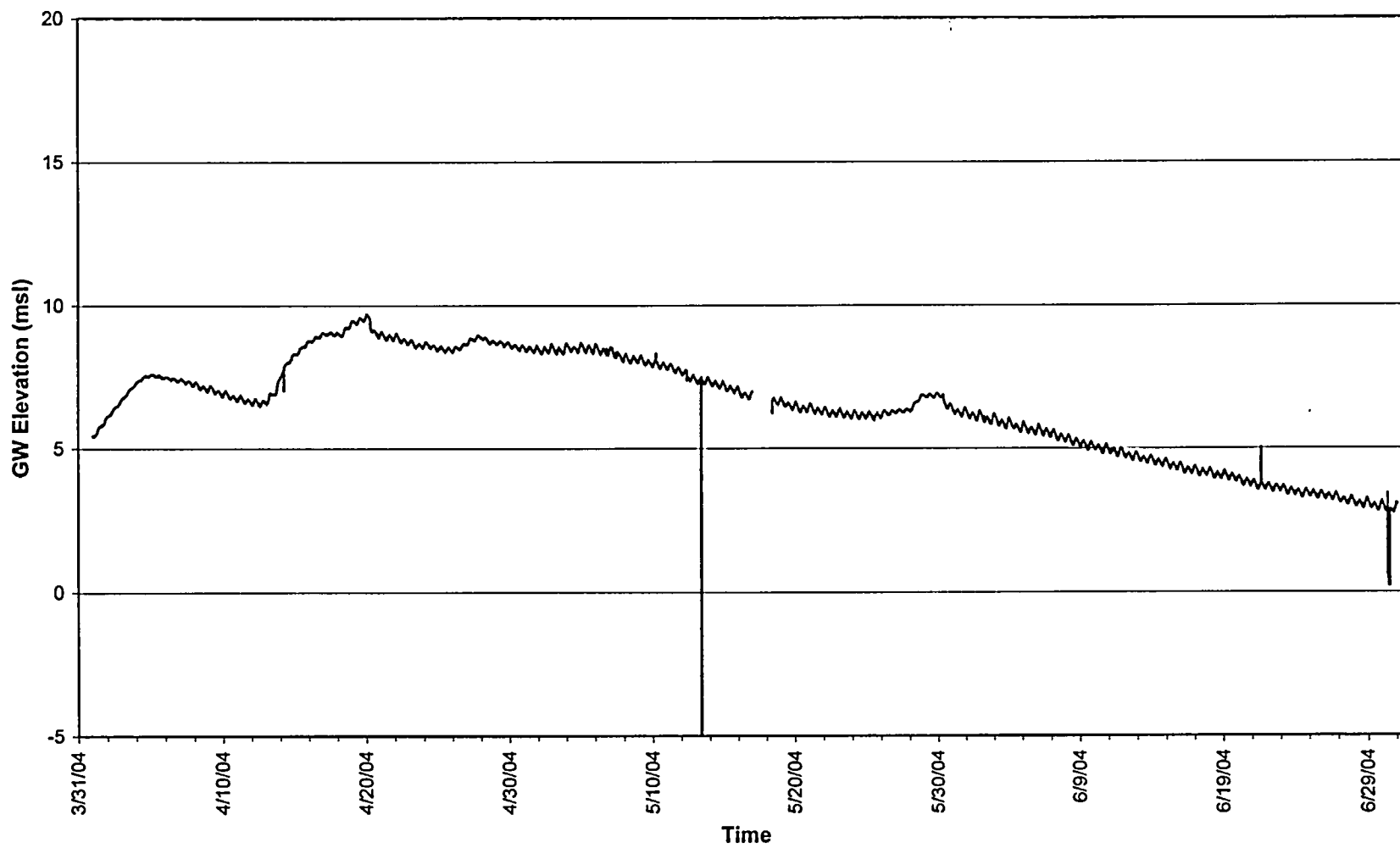
# Groundwater Elevation at MW-106S 2nd Quarter



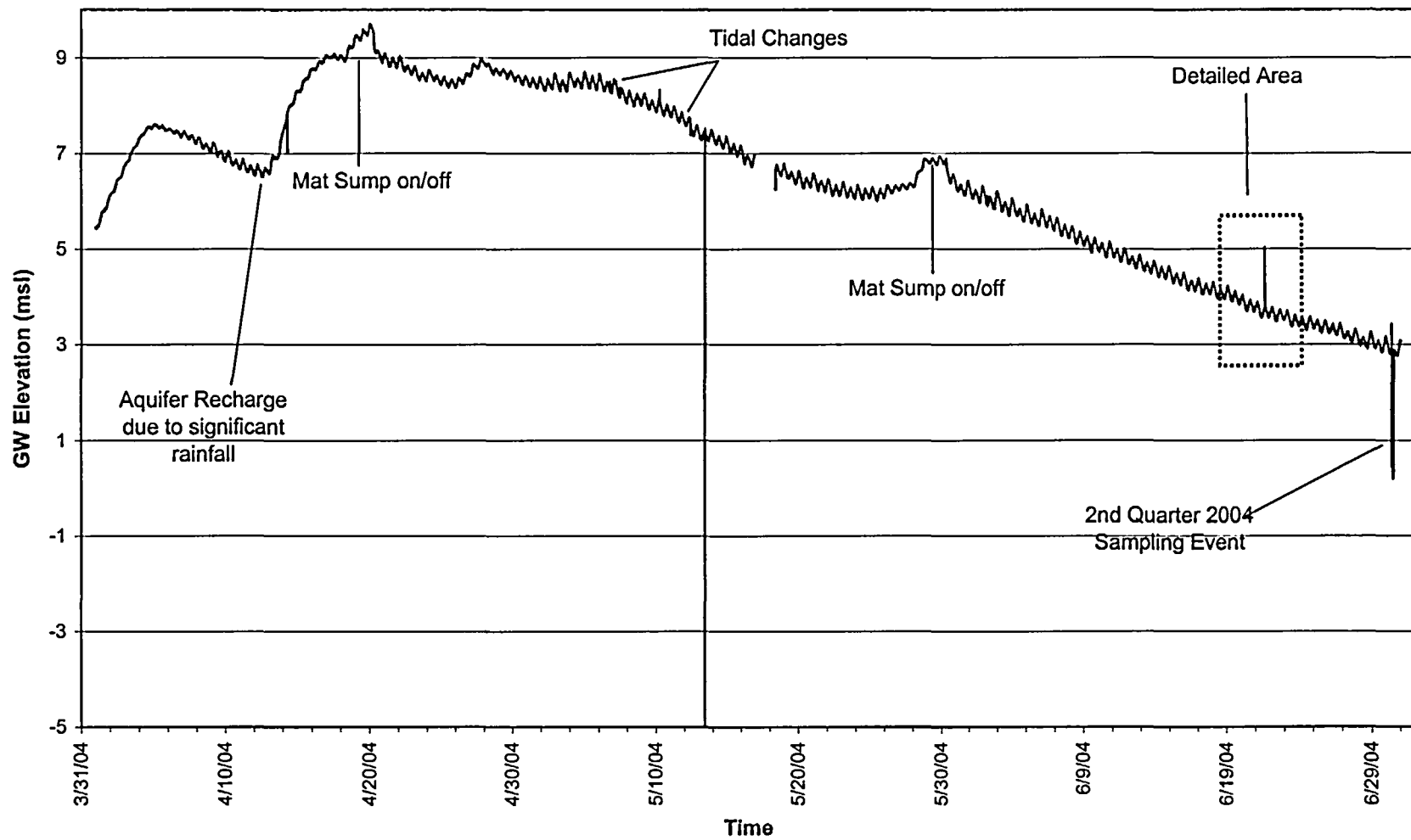
# MW-106S Groundwater Elevation and Temperature 2nd Quarter



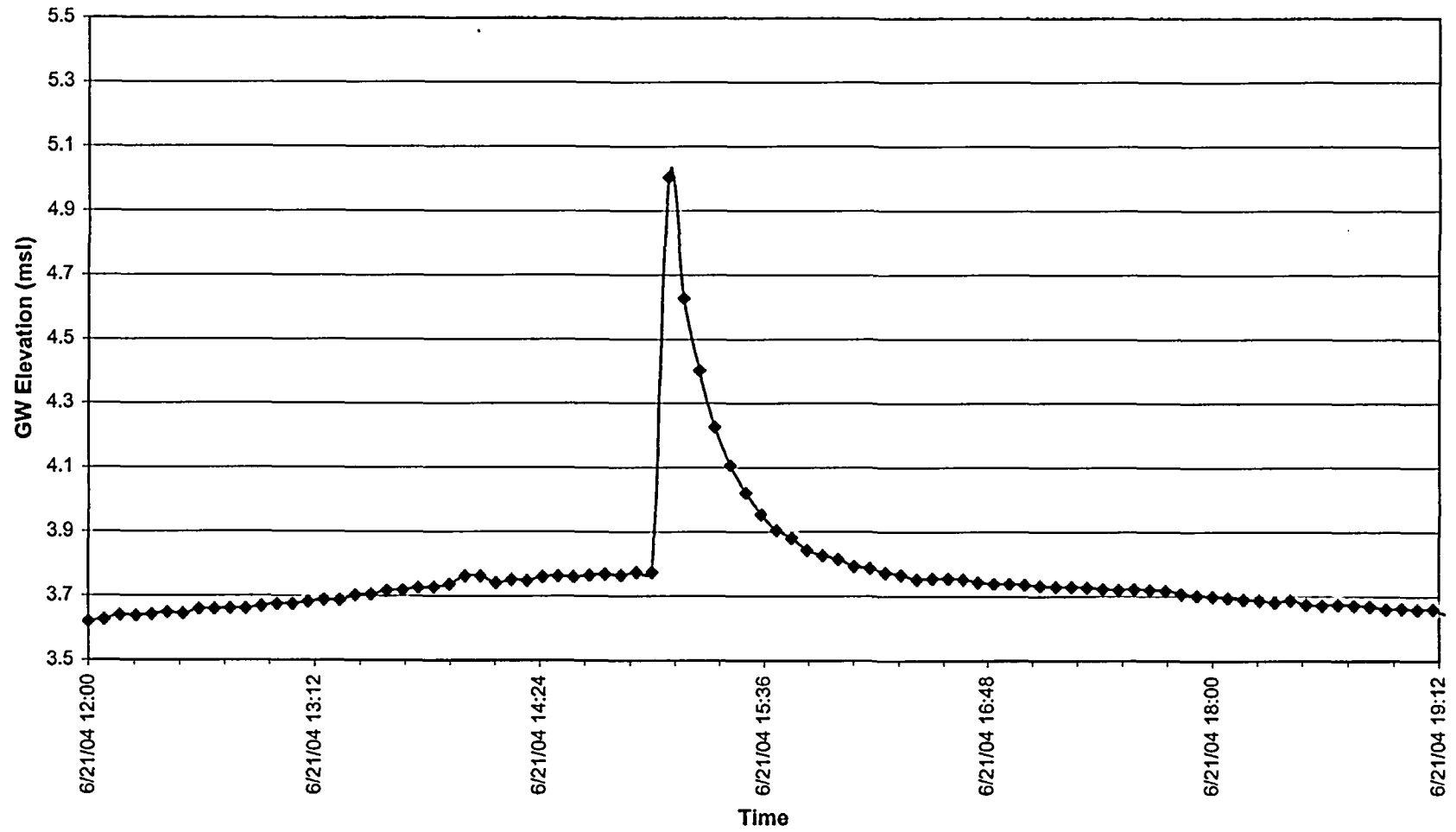
Groundwater Elevation at MW-107D  
2nd Quarter



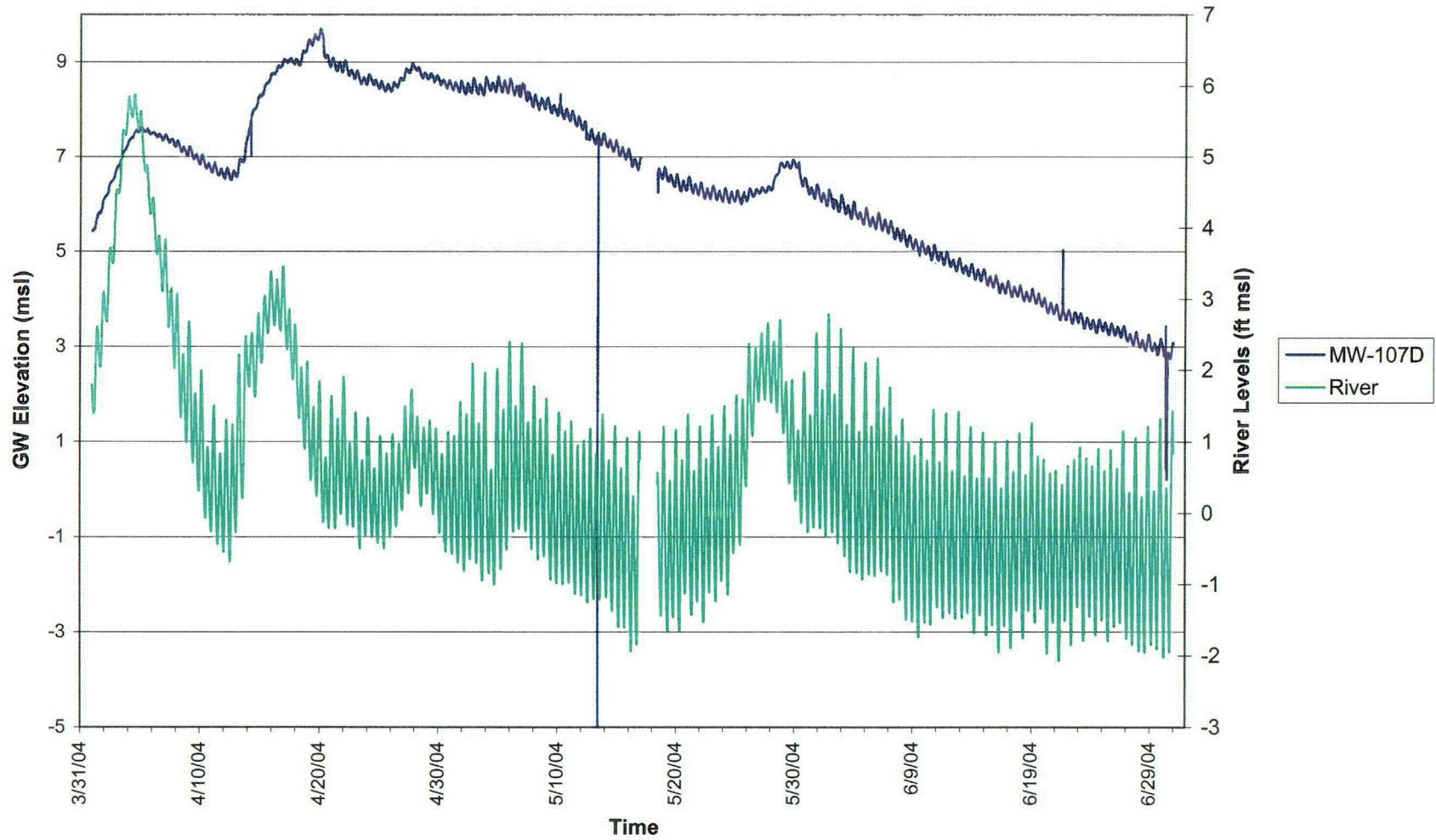
# Groundwater Elevation at MW-107D 2nd Quarter



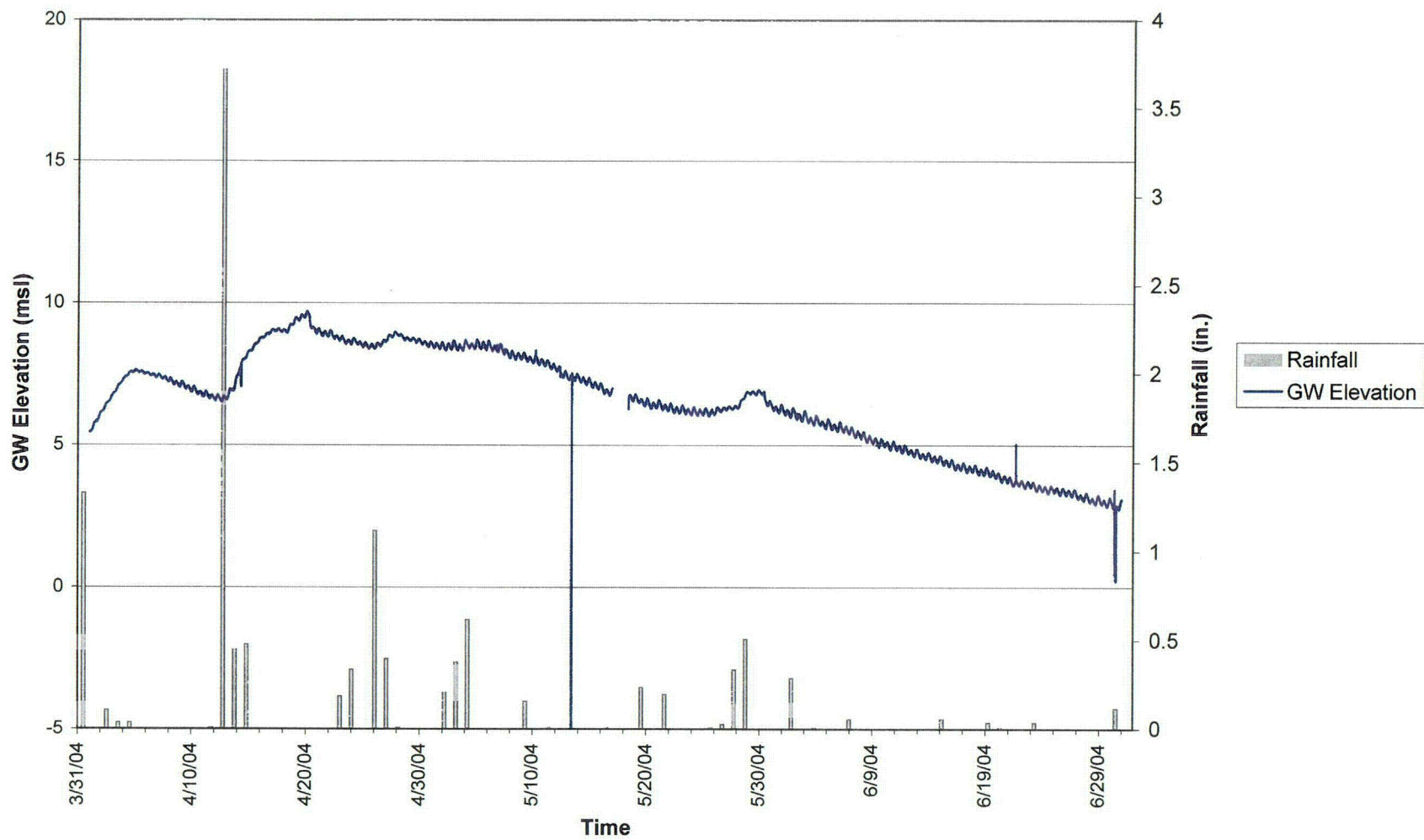
Detailed Area  
Groundwater Elevation at MW-107D  
2nd Quarter



Groundwater Elevation at MW-107D and River Levels  
2nd Quarter



**MW-107D Groundwater Elevation and Daily Rainfall Totals  
2nd Quarter**



# MW-107D Groundwater Elevation and Temperature 2nd Quarter

