



Executive

Judicial

Legislative

Agencies/Organizations

Search

A to Z

Tourism

Towns/Cities

People

Towns/Cities

Information About Towns and Cities (Municipalities) in Connecticut

[Websites](#) | [Contacts](#) | [Connecticut Maps](#) | [Data and Information](#) | [Regional Organizations](#) | [Other Links](#)

Websites on the Internet

- [Municipality Websites](#) provides a comprehensive listing of all websites available for the 169 towns and cities in Connecticut.
 - [Municipality Public Access Initiative](#) (MPAI) is a joint project sponsored by the Department of Information Technology (DOIT) and the [Connecticut Conference of Municipalities](#) (CCM). For municipalities participating in this project, see the [Municipal List](#).
-

Contacts for Local Government

The following is a list of hyperlinks that direct you to general telephone and E-Mail directories for various local government contacts commonly used within the State of Connecticut.

[Local Government](#) information and contacts can be found in an annual publication known as the Connecticut State Register & Manual.

- [Municipal Assessors](#)
 - [Municipal Chief Executive Officers](#) (CEO)
 - [Municipal Chief Financial Officers](#) (CFO)
 - [Municipal Tax Collectors](#)
 - [Regional Planning Organizations](#) (RPO) Contacts in Connecticut
-

Connecticut Maps

The following is a list of hyperlinks that direct you to maps of the State of Connecticut and its municipalities.

- Both the [University of Connecticut](#), [Homer Babbidge Library's Map And Geographic](#)

ER
Ref 2.8-1

Information Center (MAGIC) and the **Connecticut Department of Transportation** provide online access to extensive libraries of digital maps. However, the majority of these maps require Geographic Information System applications software to access, view, manipulate and print them.

- The Department of Economic and Community Development (DECD) also maintains a Connecticut Map/GIS data page on their web site at <http://www.state.ct.us/ecd/research/maps/index.html>. Their maps are available in either image file formats (*.GIF or *.JPG) or download document formats such as PDF (Portable Document Format) and EPS (encapsulated PostScript file).
- You may also want to visit or contact the Connecticut Department of Environmental Protection's DEP Store at the Environmental & Geographic Information Center. Seven CDs are available for purchase that contain numerous GIS data. Please see their web page at www.dep.state.ct.us/store or call (860) 424-3555.

Data and Information

The following is a list of hyperlinks that direct you to data and information about Connecticut and its municipalities.

Useful Town-Based Information...

- **Local Government** information and contacts can be found in an annual publication known as the Connecticut State Register & Manual.
- The Department of Economic and Community Development maintains a web page for Connecticut Town Profiles. Each town profile has sections on **demographics, economics, education, local government, housing, labor force, and quality of life**, more than 200 statistics in total. Up to five profiles are available at no charge. Please see the web page: <http://www.state.ct.us/ecd/research/townprof/index.html>
- The Office of Policy and Management maintains, a list of municipal data resources and databases including mill rates by town and a compendium of Municipal Fiscal Indicators. Please see the web page: <http://www.opm.state.ct.us/database.htm>. Current population statistics for each of Connecticut's 169 towns is also available at: <http://www.opm.state.ct.us/pdpd3/data/estimate.htm>.
- The US Census Bureau's U.S. Gazetteer website at: <http://www.census.gov/cgi-bin/gazetteer>, can also provide an extraordinary amount of census data for particular Connecticut towns.

Useful Education/School Based Information...

- The Connecticut State Department of Education at: <http://www.state.ct.us/sde/>, is a useful starting place for K-12 Education/School Based Information.
- The Connecticut State Department of Education also maintains a web page for accessing **Strategic School Profiles**, a town-by-town, school-by-school assessment based a standard

set of categories: <http://www.state.ct.us/sde/ssp.htm>. A Department publication, called Connecticut Education Facts, is also available on their website at: <http://www.state.ct.us/sde/pub.htm>.

- For information on Connecticut's Institutions of Higher Education and other post secondary educational opportunities, the Connecticut Department of Higher Education is a useful starting place: <http://ctdhe.commnet.edu/dheweb/toc.htm>

For more Data Sources see [Other Links](#) section...

Regional Organizations

The following is a list of hyperlinks that direct you to information regional organizations in the State of Connecticut.

Connecticut Regional Planning Organizations

- [Capitol Region Council of Governments](#)
- [Central Connecticut Regional Planning Agency](#)
- [Connecticut River Estuary Regional Planning Agency](#)
- [Council of Governments of the Central Naugatuck Valley](#)
- [Greater Bridgeport Regional Planning Agency](#)
- [Housatonic Valley Council of Elected Officials](#)
- [Housatonic Valley Economic Development Partnership](#)
- [Litchfield Hills Council of Elected Officials](#)
- [Midstate Regional Planning Agency](#)
- [Northeastern Connecticut Council of Governments](#)
- [South Central Regional Council of Governments](#)
- [Southeastern Connecticut Council of Governments](#)
- [South Western Regional Planning Agency](#)
- [Valley Regional Planning Agency](#)
- [Windham Regional Council of Governments](#)

Connecticut Regional Community and Economic Development Organizations

- [Bridgeport Economic Resource Center](#)
- [Business Council of Southwestern Connecticut](#)
- [Capital City Economic Development Authority \(CCEDA\) - Hartford Area Pillars](#)
- [Central Connecticut Economic Development Alliance](#)
- [Electronic Valley: Six valley towns of Ansonia, Beacon Falls, Derby, Oxford, Seymour and Shelton.](#)
- [Housatonic Valley Economic Development Partnership \(HVEDP\)](#)
- [Lower Naugatuck Valley](#)
- [Naugatuck Valley Development Corporation](#)
- [Newtown Economic Development Commission](#)
- [Regional Business Resource Center](#)
- [SouthEastern Connecticut Enterprise Region](#)

Other Links

The following is a list of hyperlinks that direct you to other links available for municipal information, such as federal information sources.

- [Bureau of Labor Statistics](#)
 - [The Center for Population Research \(UConn\)](#)
 - [Connecticut Conference of Municipalities \(CCM\)](#)
 - [Connecticut Policy and Economic Council \(CPEC\)](#)
 - [The Consumer Price Index \(CPI\)](#)
 - [Fed Stats](#)
 - [Massachusetts Institute For Social & Economic Research \(MISER\)](#)
 - [New England Economic Project \(NEEP\)](#)
 - [U.S. Bureau of Economic Analysis](#)
 - [U.S. Census Bureau](#)
 - [U.S. Department of Commerce](#)
-



For Further Information, Contact:

Please send comments or questions about this page to: webmaster@po.state.ct.us

Get **YOUR** photos on the Web **HOW?** Click here

back to TOP

[Home](#) | [New](#) | [About](#) | [Symbols](#) | [Welcome](#) | [Executive](#) | [Judicial](#) | [Legislative](#) | [Agencies](#) | [People](#) | [Search](#) | [AtoZ](#) | [FAQs](#) | [Licenses](#) | [Tourism](#) | [Commerce](#) | [Education](#) | [Towns](#)

Send mail to webmaster@po.state.ct.us. Copyright 1995 to 2001 State of Connecticut.
All State [disclaimers](#) and [permissions](#) apply.

[OPM Home](#) | [Search](#) | [Contents](#) | [OPM Directory](#) | [How to Reach Us](#)
[Feedback](#)

Regional Planning Organizations (RPOs) in Connecticut

Last modified: July 09, 2002

[Description](#) | [Meetings](#) | [Members](#)

Description

Under Section 16a-4a of the Connecticut General Statutes, the Office of Policy and Management is responsible for the designation and redesignation of logical planning regions within the state. Accordingly, OPM has designated fifteen such planning regions. A [list of the municipalities](#) within each region along with individual town population estimates for the year 2000 from the Connecticut Department of Public Health is available.

The municipalities within each of those regions have voluntarily created through local ordinance one of the three types of Regional Planning Organization allowed under Connecticut statute (a Regional Council of Elected Officials, a Regional Council of Governments, or a Regional Planning Agency) to carry out a variety of regional planning and other activities on their behalf.

Regional Planning Organizations

Capitol Region Council of Governments

241 Main Street, 4th Floor
Hartford, Connecticut 06106-5310
Telephone: (860) 522-2217
Fax: (860) 724-1274
E-Mail: rporth@crcog.org
Website: <http://www.crcog.org>
Executive Director: Richard Porth

Central Connecticut Regional Planning Agency

225 North Main Street
Suite 304
Bristol, Connecticut 06010-4993
Telephone: (860) 589-7820 or (860) 224-9888
Fax: (860) 589-6950
TDD: (860) 589-6950
E-Mail: ccrpa@ccrpa.org
Website: www.ccrpa.org

Executive Director: Carl J. Stephani

Connecticut River Estuary Regional Planning Agency

455 Boston Post Road

P.O. Box 778

Old Saybrook, Connecticut 06475

Telephone: (860) 388-3497

Fax: (860) 395-1404

E-Mail: crerpa@snet.net

Website: <http://rotr.com/crerpa>

Executive Director: Linda Krause

Council of Governments of the Central Naugatuck Valley

20 East Main Street

Suite 303

Waterbury, Connecticut 06702-2399

Telephone: (203) 757-0535

Fax: (203) 756-7688

E-Mail: pdorpalen@cogcnv.org

Website: www.cogcnv.org

Executive Director: Peter Dorpalen

Greater Bridgeport Regional Planning Agency

Bridgeport Transportation Center

525 Water Street

Bridgeport, Connecticut 06604-4902

Telephone: (203) 366-5405

Fax: (203) 366-8437

E-Mail: gbrrpa@snet.net

Website: www.gbrrpa.org

Executive Director: James T. Wang

Housatonic Valley Council of Elected Officials

Old Town Hall

Route 25

Brookfield, Connecticut 06804

Telephone: (203) 775-6256

Fax: (203) 740-9167

E-Mail: jchew@hvceo.org

Website: <http://www.hvceo.org>

Executive Director: Jonathan Chew

Litchfield Hills Council of Elected Officials

42 North Street

P.O. Box 187

Goshen, Connecticut 06756

Telephone: (860) 491-9884

Fax: (860) 491-3729

E-Mail: lhceol@snet.net

Planning Director: Richard Lynn

Midstate Regional Planning Agency

100 Dekoven Drive

P.O. Box 139

Middletown, Connecticut 06457

Telephone: (860) 347-7214

Fax: (860) 347-6109

E-Mail: mrpa@snet.net

Website:

Executive Director: Geoffrey L. Colegrove

Northeastern Connecticut Council of Governments

125 Putnam Pike (Route 12)

P.O. Box 759

Dayville, Connecticut 06241-0759

Telephone: (860) 774-1253

Fax: (860) 779-2056

E-Mail: neccog@snet.net

Executive Director: John Filchak

Northwestern Connecticut Council of Governments

17 Sackett Hill Road

Warren, Connecticut 06754

Telephone: (860) 868-7341

Fax: (860) 868-1195

E-Mail: nwccog1@snet.net

Executive Director: Dan McGuinness

South Central Regional Council of Governments

127 Washington Avenue, 4th Floor West

North Haven, Connecticut 06473 - 1715

Telephone: (203) 234-7555

Fax: (203) 234-9850

E-Mail: jgott@scrcog.org

Executive Director: Judy E. Gott

Southeastern Connecticut Council of Governments

5 Connecticut Avenue

Norwich, Connecticut 06360-4592

Telephone: (860) 889-2324

Fax: (860) 889-1222

E-Mail: jsbutler.seccog@snet.net

Executive Director: James S. Butler

South Western Regional Planning Agency

888 Washington Boulevard - 3rd Floor

Stamford, Connecticut 06901

Telephone: (203) 316-5190

Fax: (203) 316-4995

E-Mail: wilson@swrpa.orgWebsite: www.swrpa.org

Executive Director: Robert H. Wilson

Valley Council of Governments

Derby Train Station

12 Main Street

Derby, Connecticut 06418

Telephone: (203) 735-8688

Fax: (203) 735-8680

E-Mail: reigen@vrpact.orgWebsite: <http://www.electronicvalley.org/vrpa>

Executive Director: Richard Eigen

Windham Region Council of Governments

968 Main Street

Willimantic, Connecticut 06226-2310

Telephone: (860) 456-2221

Fax: (860) 456-1235

E-Mail: director.wincog@snet.netWebsite: www.wincog.cjb.net

Executive Director: Barbara C. Buddington

Office of Policy and Management

Intergovernmental Policy Division

450 Capitol Avenue - MS#54SLP

Hartford, Connecticut 06106-1308

Telephone: (860) 418-6432

Fax: (860) 418-6493

E-Mail: richard.van_ausdall@po.state.ct.usWebsite: <http://www.opm.state.ct.us>

State RPO Coordinator: Richard Van Ausdall

◆ Meetings

Shown below is a listing of dates for the regularly-scheduled RPO/OPM meetings for 2002. All meetings are scheduled to be held at the Connecticut Economic Resource Center (CERC), 805 Brook Street, Rocky Hill, Connecticut, beginning at 9:00 AM. The telephone number at CERC is (860) 571-7136. Additional meetings may be scheduled if circumstances dictate.

Directions to the Connecticut Economic Resource Center**From Hartford and Bradley Airport**

I-91 South to Exit 23

Right at end of ramp onto West Street

Continue to T-shaped intersection (West Street and Rte. 3)

Left onto Rte. 3

Second set of lights take Left onto Brook Street

Left into first driveway

CERC is Building 4 which is straight ahead

From New Haven

I-91 North to Exit 23

Left at end of ramp onto West Street

Same directions as shown above from Hartford and Bradley

Airport

Dates	Time	Location
January 18, 2002	9:00 a.m.	CERC
March 21, 2002	9:00 a.m.	CERC
May 16, 2002	9:00 a.m.	CERC
July 18, 2002	9:00 a.m.	CERC
September 19, 2002	9:00 a.m.	CERC
November 21, 2002	9:00 a.m.	CERC

For Further Information, Contact:

Richard Van Ausdall, phone (860) 418-6432; fax (860) 418-6493; e-mail
richard.van_ausdall@po.state.ct.us

Intergovernmental Policy Division**Link to:**

- [Regional Planning Grant-in-Aid](#)
- [Census Data Contacts](#)

[Welcome](#) | [What's New](#) | [What's Happening](#) | [Grants/Services](#) | [Proposals](#) | [Policies/Guidelines](#) | [Directories](#) | [Publications](#) | [Databases](#) | [About Us](#) | [Other Links](#)



Copyright © 2002 State of Connecticut. Send Email to OPMwebmaster@po.state.ct.us. State [Disclaimers](#) and [Universal Website Accessibility Policy](#) apply. Please read the [OPM Privacy Policy](#).

MUNICIPALITIES/POPULATION BY PLANNING REGION*

Capitol Region Council of Governments (29 municipalities)

Andover	3,044	Manchester	54,795
Avon	15,839	Marlborough	5,717
Bloomfield	19,555	Newington	29,323
Bolton	5,023	Rocky Hill	17,956
Canton	8,849	Simsbury	23,269
East Granby	4,754	Somers	10,422
East Hartford	49,618	South Windsor	24,439
East Windsor	9,829	Suffield	13,568
Ellington	12,943	Tolland	13,169
Enfield	45,246	Vernon	28,099
Farmington	23,662	West Hartford	61,070
Glastonbury	31,922	Wethersfield	26,262
Granby	10,356	Windsor	28,260
Hartford	124,380	Windsor Locks	12,041
Hebron	8,645		

Total 722,055

Central Connecticut Regional Planning Agency (7 municipalities)

Berlin	18,223	Plainville	17,327
Bristol	60,137	Plymouth	11,661
Burlington	8,201	Southington	39,761
New Britain	71,653		

Total 226,963

Connecticut River Estuary Regional Planning Agency (9 municipalities)

Chester	3,735	Lyme	2,023
Clinton	13,108	Old Lyme	7,404
Deep River	4,609	Old Saybrook	10,369
Essex	6,518	Westbrook	6,301
Killingworth	6,032		

Total 60,099

Council of Governments of the Central Naugatuck Valley (13 municipalities)

Beacon Falls	5,257	Southbury	18,551
Bethlehem	3,425	Thomaston	7,511
Cheshire	28,557	Waterbury	107,413
Middlebury	6,453	Watertown	21,673
Naugatuck	31,027	Wolcott	15,225
Oxford	9,842	Woodbury	9,203
Prospect	8,708		
Total			272,845

Greater Bridgeport Regional Planning Agency (6 municipalities)

Bridgeport	139,797	Monroe	19,282
Easton	7,281	Stratford	49,973
Fairfield	57,403	Trumbull	34,268
Total			308,004

Housatonic Council of Elected Officials (10 municipalities)

Bethel	18,110	New Milford	27,178
Bridgewater	1,822	Newtown	25,087
Brookfield	15,700	Redding	8,290
Danbury	75,007	Ridgefield	23,698
New Fairfield	13,981	Sherman	3,831
Total			212,704

Litchfield Hills Council of Elected Officials (11 municipalities)

Barkhamsted	3,499	Morris	2,305
Colebrook	1,469	New Hartford	6,105
Goshen	2,700	Norfolk	1,657
Hartland	2,014	Torrington	35,237
Harwinton	5,288	Winchester	10,666
Litchfield	8,325		
Total			79,265

Midstate Regional Planning Agency (8 municipalities)

Cromwell	12,886	Haddam	7,165
Durham	6,645	Middlefield	4,198
East Haddam	8,348	Middletown	43,205
East Hampton	13,360	Portland	8,745
Total			104,552

Northeastern Connecticut Council of Governments (11 municipalities)

Brooklyn	7,176	Pomfret	3,803
Canterbury	4,702	Putnam	9,002
Eastford	1,617	Sterling	3,099
Killingly	16,488	Thompson	8,879
Plainfield	14,626	Union	694
		Woodstock	7,242
Total			77,328

Northwestern Connecticut Council of Governments (9 municipalities)

Canaan	1,077	Salisbury	3,974
Cornwall	1,437	Sharon	2,969
Kent	2,856	Warren	1,258
North Canaan	3,353	Washington	3,601
Roxbury	2,139		
Total			22,664

South Central Regional Council of Governments (15 municipalities)

Bethany	5,045	New Haven	123,768
Branford	28,694	North Branford	13,914
East Haven	28,221	North Haven	23,025
Guilford	21,421	Orange	13,232
Hamden	56,947	Wallingford	43,054
Madison	17,881	West Haven	52,418
Meriden	58,294	Woodbridge	8,982
Milford	52,338		
Total			547,234

Southeastern Connecticut Council of Governments (18 municipalities)

Bozrah	2,364	New London	25,692
Colchester	14,596	North Stonington	4,997
East Lyme	18,121	Norwich	36,141
Franklin	1,836	Preston	4,692
Griswold	10,819	Salem	3,865
Groton	39,988	Sprague	2,973
Ledyard	14,711	Stonington	17,904
Lisbon	4,072	Voluntown	2,530
Montville	18,548	Waterford	19,140
Total			242,989

South Western Regional Planning Agency (8 municipalities)

Darien	19,695	Stamford	117,334
Greenwich	61,153	Weston	10,065
New Canaan	19,407	Westport	25,806
Norwalk	83,145	Wilton	17,687
Total			354,292

Valley Council of Governments (4 municipalities)

Ansonia	18,572	Seymour	15,475
Derby	12,400	Shelton	38,109
Total			84,556

Windham Region Council of Governments (10 municipalities)

Ashford	4,107	Lebanon	6,910
Chaplin	2,251	Mansfield	20,730
Columbia	4,980	Scotland	1,557
Coventry	11,529	Willington	5,966
Hampton	1,760	Windham	22,901
Total			82,691

Undefined

Stafford			11,308
Total			11,308

* Population figures are Connecticut Department of Public Health - 2000 Estimates
Total 2000 Estimated State Population: 3,409,549

Connecticut Maps

[\[back to DECD Research \]](#) [\[back to DECD Home \]](#) [\[Search \]](#)

The road maps are created from the original 24"x 36" State of Connecticut DOT road map. The road maps are saved at 300 dpi and will print on a color printer. To print smaller sections of the state use the county road maps. The outline maps are composed of white background / black outline with town names included.

- **State of Connecticut County Maps:**

- [State of Connecticut 24 x 36 Road Map \(PDF, 7110K\)](#)
- [State of Connecticut 11 x 17 Road Map \(PDF, 5310K\)](#)
- [State of Connecticut County Outline \(PDF, 89K\)](#), [State of Connecticut County Outline \(JPG, 146K\)](#)
- [Alternative State of Connecticut County Outline \(GIF, 45K\)](#)
- [Connecticut Town Map \(PDF, 44K\)](#), [Conn. Town Map \(EPS, 87K\)](#), [Conn. Town Map \(GIF, 49K\)](#)
- [State of Connecticut broken down by county](#)
- [State of Connecticut broken down by Service Delivery Areas \(SDA\)](#)
- [State of Connecticut broken down by Labor Market Area \(LMA\)](#)

- **Fairfield County Maps:**

- [Fairfield County Road Map \(PDF, 981K\)](#)
- [Fairfield County Outline \(PDF, 31K\)](#), [Fairfield County Outline \(JPG, 67K\)](#)
- [Fairfield County color map \(JPG, 47K\)](#)
- [List of towns located in Fairfield County](#)

- **Hartford County Maps:**

- [Hartford County Road Map \(PDF, 844K\)](#)
- [Hartford County Outline \(PDF, 21K\)](#), [Hartford County Outline \(JPG, 75K\)](#)
- [List of towns located in Hartford County](#)

- **Litchfield County Maps:**

- [Litchfield County Road Map \(PDF, 892K\)](#)


- [Litchfield County Outline \(PDF, 24K\)](#), [Litchfield County Outline \(JPG, 73K\)](#)
- [List of towns located in Litchfield County](#)
- **Middlesex County Maps:**
 - [Middlesex County Road Map \(PDF, 629K\)](#)
 - [Middlesex County Outline \(PDF, 21K\)](#), [Middlesex County Outline \(JPG, 69K\)](#)
 - [List of towns located in Middlesex County](#)
- **New Haven County Maps:**
 - [New Haven County Road Map \(PDF, 971K\)](#)
 - [New Haven County Outline \(PDF, 44K\)](#), [New Haven County Outline \(JPG, 79K\)](#)
 - [List of towns located in New Haven County](#)
- **New London County Maps:**
 - [New London County Road Map \(PDF, 839K\)](#)
 - [New London County Outline \(PDF, 28K\)](#), [New London County Outline \(JPG, 75K\)](#)
 - [List of towns located in New London County](#)
- **Tolland County Maps:**
 - [Tolland County Road Map \(PDF, 451K\)](#)
 - [Tolland County Outline \(PDF, 16K\)](#), [Tolland County Outline \(JPG, 54K\)](#)
 - [List of towns located in Tolland County](#)
- **Windham County Maps:**
 - [Windham County Road Map \(PDF, 466K\)](#)
 - [Windham County Outline \(PDF, 13K\)](#), [Windham County Outline \(JPG, 59K\)](#)
 - [List of towns located in Windham County](#)

Service Delivery Areas (SDA): A geographical area, designated by the governor, within which employment and training services are provided under the Job Training Partnership Act. There are eight SDAs in Connecticut

- [Danbury/Torrington SDA](#), [Hartford SDA](#), [Mid-Connecticut SDA](#), [New Haven SDA](#), [Northeast SDA](#), [Southeast SDA](#), [Southwest SDA](#), [Waterbury SDA](#), [Connecticut SDA map](#)
-

Miscellaneous Connecticut Maps

- Connecticut Roads GIF format (118k)
- Connecticut DOT Locations GIF format (26k)
- Connecticut Town Map PDF format (44k) This is a vector ("drawn") image of the Connecticut town map. It is in Portable Document Format (PDF), also known as Acrobat format. It can be viewed and printed with the Adobe Acrobat Reader, which can be downloaded without charge from the Adobe web site. This format preserves the formatting and look of paper documents, which is why we also use it to present our monthly Connecticut Economic Digest and our Town Profiles on the Internet. The image quality of this format is much better than the GIF format.
- Connecticut Town Map EPS format (87k) This is an encapsulated PostScript file of the Connecticut town map. It is of equal quality with the PDF format, and can be embedded in documents created by many desktop publishing systems and word processors. You may be unable to print it out unless you have a PostScript printer, however.
- Connecticut Town Map GIF format (49k) This is a raster ("scanned") image of the Connecticut town map. It is 1569 pixels wide by 1141 pixels high. The town names are readable but not of high quality. To produce the highest quality output, we recommend that you download and use one of the vector formats. This format, however, is viewable directly by your browser without requiring any special software.
- Farmington Valley map (149K, GIF)
- Housatonic Town map (1) (38K, GIF)
- Housatonic Town map (2) (18K, GIF)
- <http://www.gcol.com/rmacgregor/conn.htm> A computer-calculated study, completed in October 2000, ranks all 169 towns and cities in the state of Connecticut according to attractiveness and quality of life, using ArcView 3.2, a Geographic Information System (GIS) produced by ESRI of California. Statistical data utilized in the study were obtained from the 1998-1999 Connecticut Town Profiles, published by the CT Dept. of Economic and Community Development. Also used were graphical data obtained from the University of Connecticut Map and Geographic Information Center website, at <http://magic.lib.uconn.edu>. Twelve different criteria were used to rank the towns. Ten of these criteria were selected from the Connecticut Town Profiles: Crime Rate, High School Graduates Attending 4-Year Colleges, Housing Prices, Infant Mortality Rate, Per Capita Income, Per Capita Taxes, Population Change, Poverty Rate, Student/Teacher Ratio, Unemployment Rate, Distance from Metro Areas, and Prettiness of Towns. For prettiness, I grouped the towns into five general categories, from prettiest to least pretty.
Source: Rick MacGregor is a cartographer at the U.S. Department of Defense, National Imagery and Mapping Agency.



We plan to make more maps available at this spot in the future. Send requests or comments on what formats and subjects you would find useful to decd@po.state.ct.us.

Date last updated Thursday, April 11, 2002

New London County



DEPARTMENT OF ECONOMIC AND COMMUNITY DEVELOPMENT - STATE OF CONNECTICUT

Connecticut Towns Listed by County

[[back to DECD Maps](#)] [[back to DECD Research](#)] [[back to DECD Home](#)] [[Search](#)]

Fairfield County


Bethel, Bridgeport, Brookfield, Danbury, Darien, Easton, Fairfield, Greenwich, Monroe, New Canaan, New Fairfield, Newtown, Norwalk, Shelton, Sherman, Stamford, Stratford, Redding, Ridgefield, Trumbull, Weston, Westport, Wilton

[county outline in pdf format](#) / [county outline in jpg format](#) / [county road map in pdf format](#)

**Hartford County**

Avon, Berlin, Bloomfield, Bristol, Burlington, Canton, East Granby, East, Hartford, , East Windsor, Enfield, Farmington, Glastonbury, Granby, Hartford, Hartland, Manchester, Marlborough, New Britain, Newington, Plainville, Rocky Hill, Simsbury, Southington, South Windsor, Suffield, West Hartford, Wethersfield, Windsor, Windsor Locks

[county outline in pdf format](#) / [county outline in jpg format](#) / [county road map in pdf format](#)

**Litchfield County**

Barkhamsted, Bethlehem, Bridgewater, Canaan, Colebrook, Cornwall, Goshen, Harwinton, Kent, Litchfield, Morris, New Hartford, New Milford, Norfolk, North Canaan, Plymouth, Roxbury, Salisbury, Sharon, Thomaston, Torrington, Warren, Washington, Watertown, Winchester, Woodbury

[county outline in pdf format](#) / [county outline in jpg format](#) / [county road map in pdf format](#)

**Middlesex County**

Chester, Clinton, Cromwell, Deep River, Durham, East Haddam, East Hampton, Essex, Haddam, Killingworth, Middlefield, Middletown, Old Saybrook, Portland, Westbrook

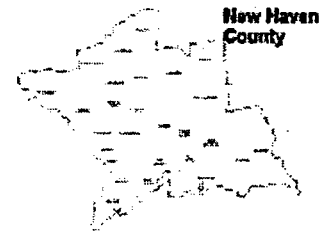
[county outline in pdf format](#) / [county outline in jpg format](#) / [county road map in pdf format](#)

**New Haven County**

Ansonia, Beacon Falls, Bethany, Branford, Cheshire, Derby, East Haven, Guilford, Hamden, Madison, Meriden, Middlebury, Milford, Naugatuck, New Haven, North Branford, North Haven, Orange, Oxford, Prospect,

Seymour, Southbury, Wallingford, Waterbury, West Haven, Wolcott, Woodbridge

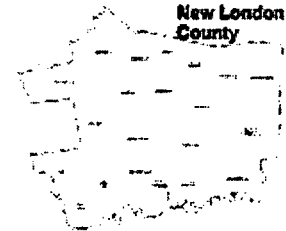
[county outline in pdf format](#) / [county outline in jpg format](#) / [county road map in pdf format](#)



New London County

Bozrah, Colchester, East Lyme, Franklin, Griswold, Groton, Lebanon, Ledyard, Lisbon, Lyme, Montville, New London, North Stonington, Norwich, Old Lyme, Preston, Salem, Sprague, Stonington, Voluntown, Waterford


[county outline in pdf format](#) / [county outline in jpg format](#) / [county road map in pdf format](#)



Tolland County

Andover, Bolton, Columbia, Coventry, Ellington, Hebron, Mansfield, Somers, Stafford, Tolland, Union, Vernon, Willington


[county outline in pdf format](#) / [county outline in jpg format](#) / [county road map in pdf format](#)



Windham County

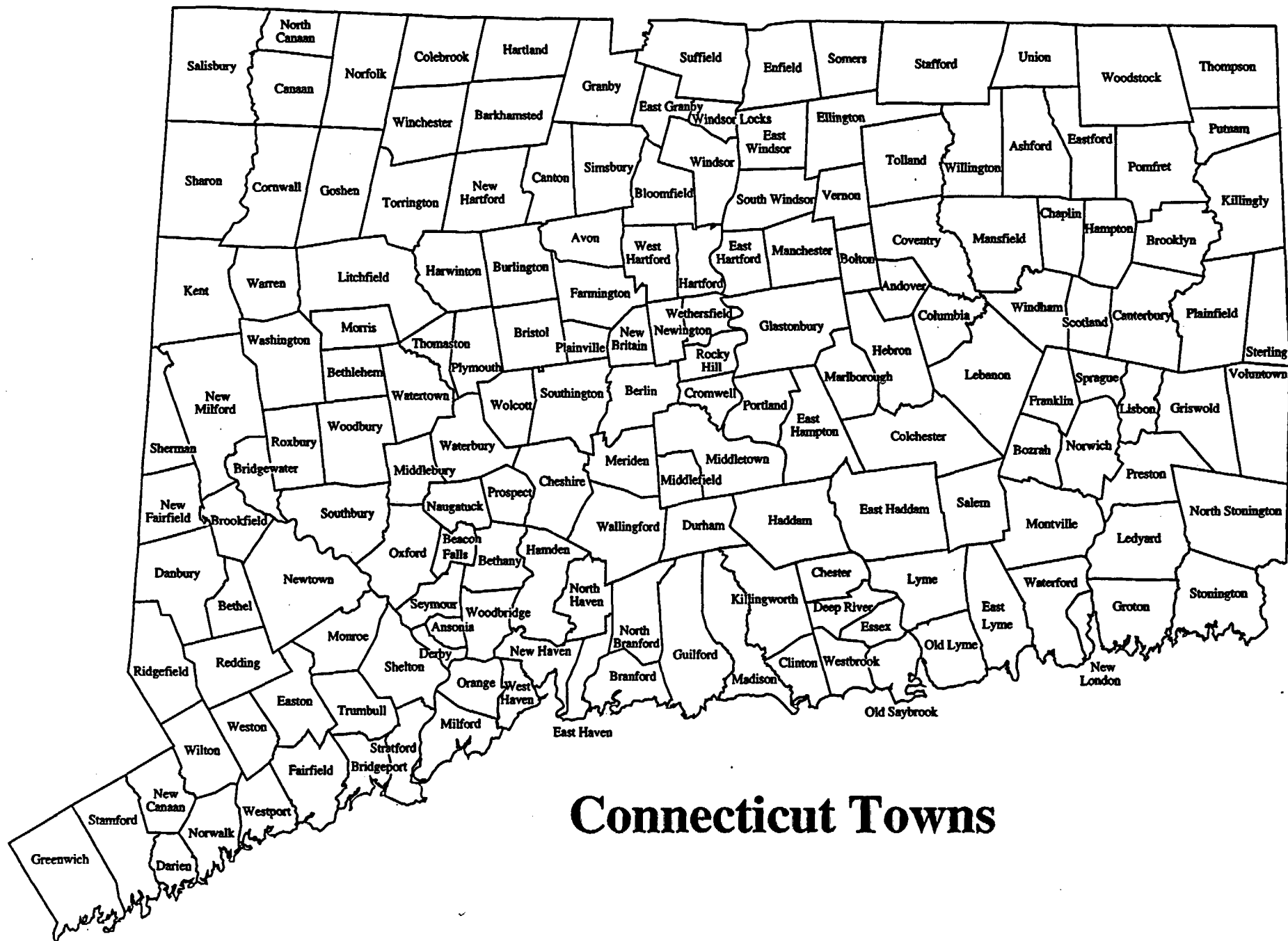
Ashford, Brooklyn, Canterbury, Chaplin, Eastford, Hampton, Killingly, Plainfield, Pomfret, Putnam, Scotland, Sterling, Thompson, Windham, Woodstock

[county outline in pdf format](#) / [county outline in jpg format](#) / [county road map in pdf format](#)

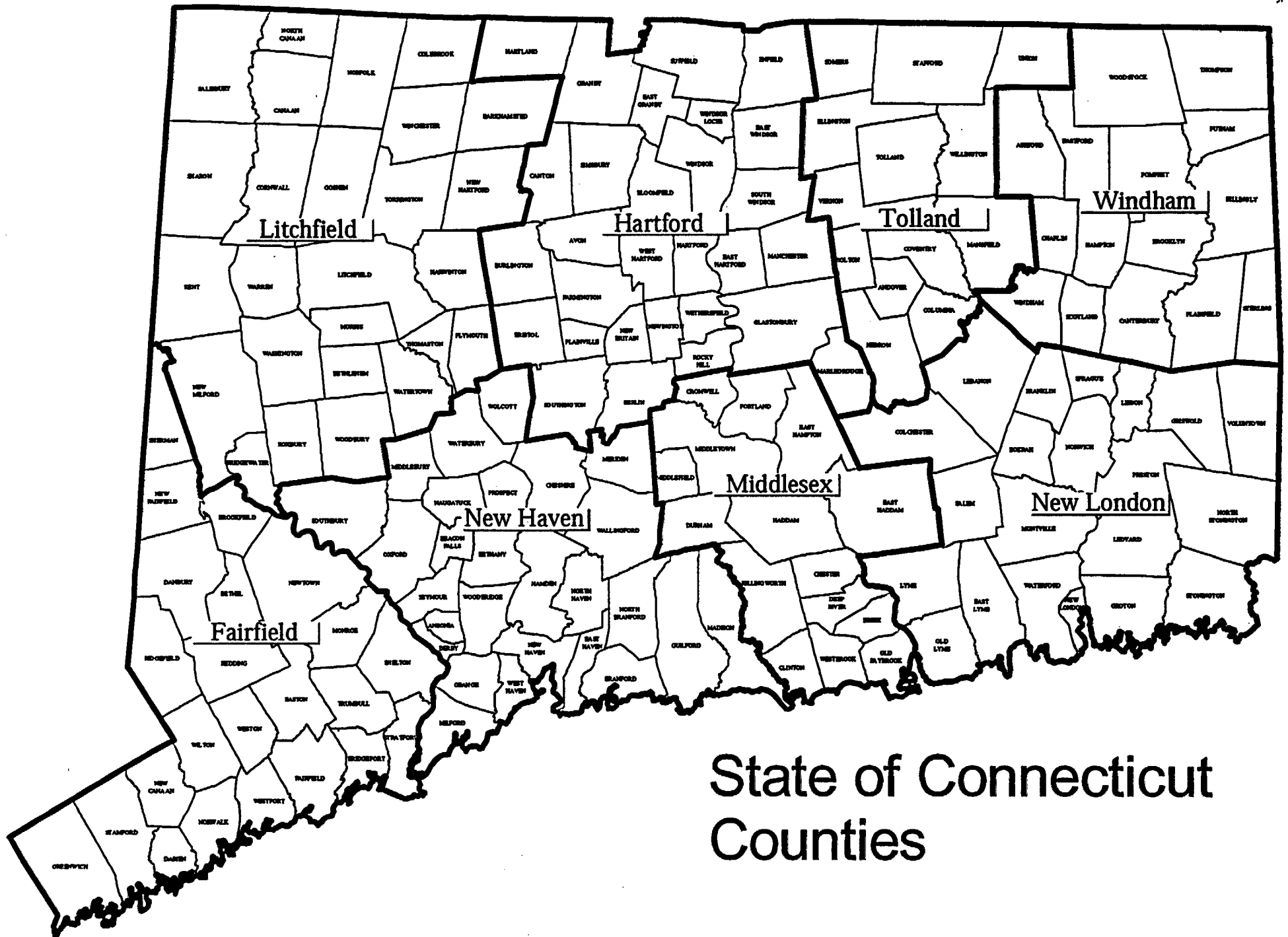


New London County

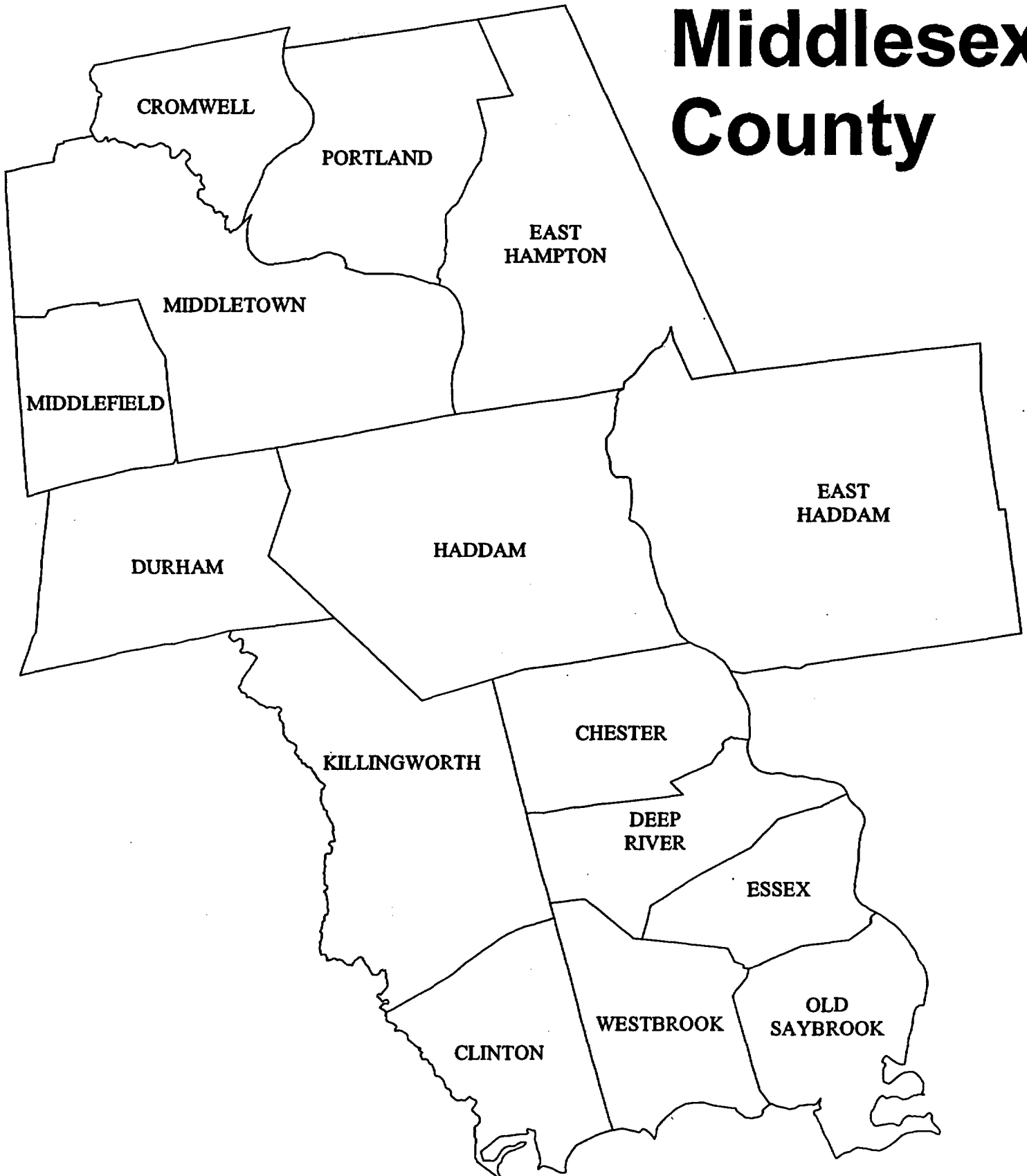




Connecticut Towns



Middlesex County



[go to text version](#)

State of Connecticut

Governor
John G. Rowland
Welcomes You



About
Connecticut
What's New



Features Below...

August 19, 2002

Infoline Health/Human
Services (dial 211)

Find Farmers' Markets
In your area

[Drought Information](#)
[Weather](#)
[Lottery Results](#)
[Tax Information](#)

State Government

[Executive](#) [Judicial](#) [Legislative](#)

[Agencies/Organizations](#) [People](#)

Answers

[Search](#) [A to Z](#) [FAQs](#)

or Special Interest

[Licenses/Permits](#) [Towns/Cities](#)

[Tourism](#) [Commerce](#) [Education](#)

Citizen Assistance & Information
for events related to September 11, 2001



[Photo Gallery](#)
[You Belong In CT](#)

State of Connecticut [Disclaimer](#) and [Privacy Policy](#). Copyright © 2001 State of Connecticut. ConneCT is coordinated by the [ConneCT Management Advisory Committee \(CMAC\)](#). [Universal Website Accessibility Policy](#) applies.