

30
AT
No
75

308

Q200312080007

Scientific Notebooks No. 151: Field Notes on
Water Collection System in Nopal I Audits
(08/18/1995 through 12/20/1996)



"Rite in the Rain"
ALL-WEATHER
TRANSIT BOOK
No. 300



JAMES D. PRIKRYL

Research Scientist

**CENTER FOR
NUCLEAR WASTE
REGULATORY ANALYSES**

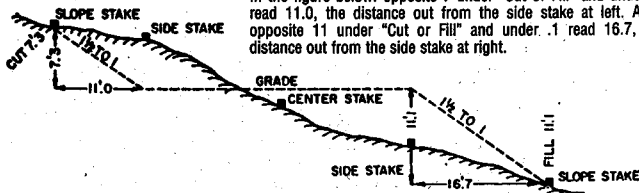
6220 Culebra Road
San Antonio, Texas 78238-5166
(210) 522-5667
Fax: (210) 522-5184

SOUTHWEST RESEARCH INSTITUTE

DISTANCES FROM SIDE STAKES FOR CROSS-SECTIONING

Roadway of any Width. Side Slopes 1½ to 1.

In the figure below: opposite 7 under "Cut or Fill" and under .3 read 11.0, the distance out from the side stake at left. Also, opposite 11 under "Cut or Fill" and under .1 read 16.7, the distance out from the side stake at right.



Cut or Fill	Distance out from Side or Shoulder Stake										Cut or Fill
	0	.1	.2	.3	.4	.5	.6	.7	.8	.9	
0	0.0	0.2	0.3	0.5	0.6	0.8	0.9	1.1	1.2	1.4	0
1	1.5	1.7	1.8	2.0	2.1	2.3	2.4	2.6	2.7	2.9	1
2	3.0	3.2	3.3	3.5	3.6	3.8	3.9	4.1	4.2	4.4	2
3	4.5	4.7	4.8	5.0	5.1	5.3	5.4	5.6	5.7	5.9	3
4	6.0	6.2	6.3	6.5	6.6	6.8	6.9	7.1	7.2	7.4	4
5	7.5	7.7	7.8	8.0	8.1	8.3	8.4	8.6	8.7	8.9	5
6	9.0	9.2	9.3	9.5	9.6	9.8	9.9	10.1	10.2	10.4	6
7	10.5	10.7	10.8	11.0	11.1	11.3	11.4	11.6	11.7	11.9	7
8	12.0	12.2	12.3	12.5	12.6	12.8	12.9	13.1	13.2	13.4	8
9	13.5	13.7	13.8	14.0	14.1	14.3	14.4	14.6	14.7	14.9	9
10	15.0	15.2	15.3	15.5	15.6	15.8	15.9	16.1	16.2	16.4	10
11	16.5	16.7	16.8	17.0	17.1	17.3	17.4	17.6	17.7	17.9	11
12	18.0	18.2	18.3	18.5	18.6	18.8	18.9	19.1	19.2	19.4	12
13	19.5	19.7	19.8	20.0	20.1	20.3	20.4	20.6	20.7	20.9	13
14	21.0	21.2	21.3	21.5	21.6	21.8	21.9	22.1	22.2	22.4	14
15	22.5	22.7	22.8	23.0	23.1	23.3	23.4	23.6	23.7	23.9	15
16	24.0	24.2	24.3	24.5	24.6	24.8	24.9	25.1	25.2	25.4	16
17	25.5	25.7	25.8	26.0	26.1	26.3	26.4	26.6	26.7	26.9	17
18	27.0	27.2	27.3	27.5	27.6	27.8	27.9	28.1	28.2	28.4	18
19	28.5	28.7	28.8	29.0	29.1	29.3	29.4	29.6	29.7	29.9	19
20	30.0	30.2	30.3	30.5	30.6	30.8	30.9	31.1	31.2	31.4	20
21	31.5	31.7	31.8	32.0	32.1	32.3	32.4	32.6	32.7	32.9	21
22	33.0	33.2	33.3	33.5	33.6	33.8	33.9	34.1	34.2	34.4	22
23	34.5	34.7	34.8	35.0	35.1	35.3	35.4	35.6	35.7	35.9	23
24	36.0	36.2	36.3	36.5	36.6	36.8	36.9	37.1	37.2	37.4	24
25	37.5	37.7	37.8	38.0	38.1	38.3	38.4	38.6	38.7	38.9	25
26	39.0	39.2	39.3	39.5	39.6	39.8	39.9	40.1	40.2	40.4	26
27	40.5	40.7	40.8	41.0	41.1	41.3	41.4	41.6	41.7	41.9	27
28	42.0	42.2	42.3	42.5	42.6	42.8	42.9	43.1	43.2	43.4	28
29	43.5	43.7	43.8	44.0	44.1	44.3	44.4	44.6	44.7	44.9	29
30	45.0	45.2	45.3	45.5	45.6	45.8	45.9	46.1	46.2	46.4	30
31	46.5	46.7	46.8	47.0	47.1	47.3	47.4	47.6	47.7	47.9	31
32	48.0	48.2	48.3	48.5	48.6	48.8	48.9	49.1	49.2	49.4	32
33	49.5	49.7	49.8	50.0	50.1	50.3	50.4	50.6	50.7	50.9	33
34	51.0	51.2	51.3	51.5	51.6	51.8	51.9	52.1	52.2	52.4	34
35	52.5	52.7	52.8	53.0	53.1	53.3	53.4	53.6	53.7	53.9	35
36	54.0	54.2	54.3	54.5	54.6	54.8	54.9	55.1	55.2	55.4	36
37	55.5	55.7	55.8	56.0	56.1	56.3	56.4	56.6	56.7	56.9	37
38	57.0	57.2	57.3	57.5	57.6	57.8	57.9	58.1	58.2	58.4	38
39	58.5	58.7	58.8	59.0	59.1	59.3	59.4	59.6	59.7	59.9	39
40	60.0	60.2	60.3	60.5	60.6	60.8	60.9	61.1	61.2	61.4	40



CNWRA

CONTROLLED

COPY 151

Name _____

Address _____

Phone _____


Project _____

"Rite in the Rain"—a unique all-weather writing surface created to shed water and to enhance the written image. Makes it possible to write sharp, legible field data in any kind of weather.

a product of

J. L. DARLING CORPORATION
TACOMA, WA 98421-3696 USA

[illegible]

8/18/95 

Geochemical Analogy of Contaminant Transport in Unsaturated Rock Project

Initial entry 8/18/95 by
James D. Furbush JDF

This notebook documents the
field activities of the
Analog Research Project

2
8/23/95 JF

Constructed water collection system in head +0 adit

of Nopal I.

Obj - to collect water dripping from ceiling of +0 m adit for chemical & isotopic analysis.

Materials -

- plastic sheet
- masonry nails
- duct tape
- string
- 1 L PP bottles
- funnels
- tygon tubing
- parafilm
- nylon filter

3
Procedure -

1) 4 areas along the +0 m adit between about 24 and 35 m N were selected for water collection.

2) Approximate location of these areas were:

32-34 m N

29-31 m N

27-29 m N

24-26.5 m N

3) Width of adit in these areas was measured and plastic sheet was present to fit & bordered with duct tape.

4) Sheet was attached to adit ceiling using masonry nails & string attached to nails. Sheet was inclined so that water

#

dipping on sheet would flow to one end of plastic.

5) A Funnel was attached to this end of the plastic so that water would run into it.

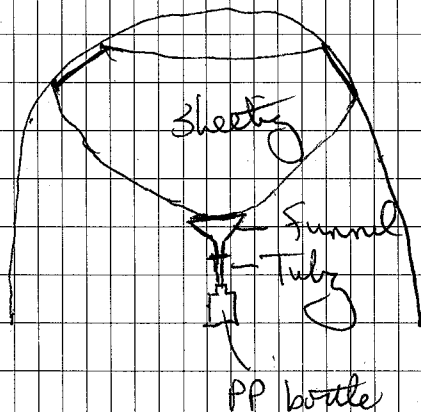
6) A nylon filter was placed in the funnel to collect any rock + dust falling on sheet and then washed into funnel.

7) A 1L PP bottle was attached to the end of the funnel with tygon tubing to collect the water. The 1L PP bottles were placed on the adit floor and stabilized with rocks.

8) Parafilm was placed around tubing leading into mouth of bottle + sealed to prevent dust + rock particles from falling into the bottle.

9) Bottle will be checked periodically by Ignacio Reyes.

10) Below is a schematic of the water collection system.



This project was ended
due to U.S. government
budget cuts.

James D. King
12/20/76