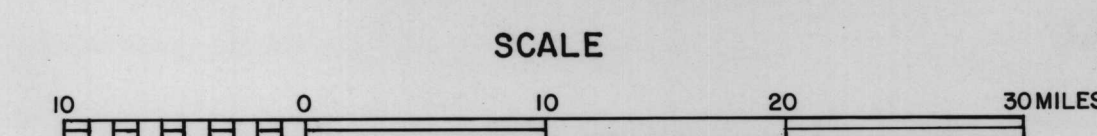
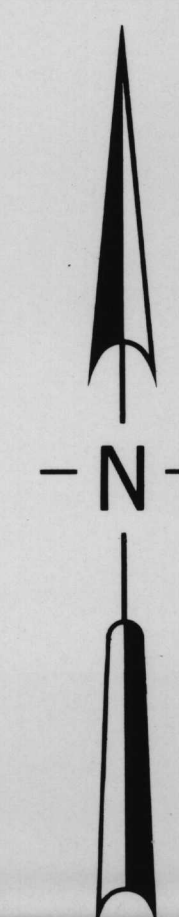


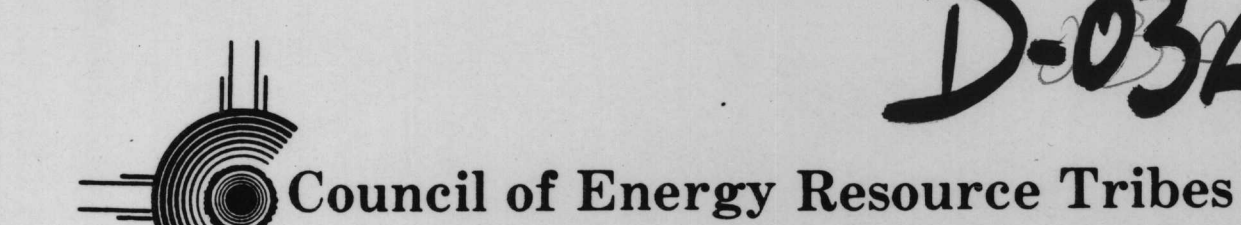
# EXPLANATION

- METEOROLOGICAL STATIONS:**
- 1 U.S. Weather Service Climatological/Meteorological Monitoring
  - 2 Other Agency's temperature and precipitation monitoring
  - 3 S.C.S. Snotel snow monitoring
  - 4 Proposed Permanent Climatological/Meteorological Station (includes proposed airborne & ambient radiation monitoring)
  - 5 Proposed Portable Climatological/Meteorological Station (includes proposed airborne & ambient radiation monitoring)
- RADIATION STATIONS:**
- 6 E.P.A. airborne radiation monitoring
  - 7 D.O.E. airborne radiation monitoring
  - 8 D.O.E. ambient gamma monitoring
  - 9 Oregon Division of Health airborne radiation monitoring
  - 10 Oregon Division of Health ambient gamma monitoring
  - 11 Washington Division of Health ambient gamma monitoring



## MAP 3

**HIGH - LEVEL  
NUCLEAR WASTE PROGRAM**  
FEDERAL, STATE, AND PROPOSED  
TRIBAL METEOROLOGICAL AND RADIATION  
MONITORING STATION LOCATIONS  
Washington, Oregon, and Idaho



PREPARED BY: Russ Dean  
SCALE:

DATE: March, 1986  
DRAWING NO.:

**D-03A**