

RAS 5841

72-22-ISFSI - SUWA Exhibit 4 - Rec'd 4/23/02

DOCKETED
USNRCSUWA
X - 4

2003 FEB 25 PM 2: 22

OFFICE OF THE SECRETARY
RULEMAKINGS AND
ADJUDICATIONS STAFF**OFF HIGHWAY VEHICLE DESIGNATIONS
PONY EXPRESS RESOURCE AREA****GENERAL PUBLIC
OHV DESIGNATION CATEGORIES**

Off-highway vehicle (OHV) designations apply to all public lands managed by the U.S. Bureau of Land Management in the Pony Express Resource Area and include land in Salt Lake, Utah and Tooele Counties. Objectives are to identify areas or roads and trails available to ride motorized vehicles within, protect resource values, promote the safety of all users and minimize conflicts between public land users.

**OPEN TO MOTOR VEHICLE USE**

OPEN areas allow use of all types of vehicles at all times, anywhere within the area, subject to operating regulations and vehicle standards set forth in federal and state laws.

**LIMITED USE AREAS**

LIMITED areas may restrict motorized vehicle use at certain times, in certain areas and/or to certain vehicular use.

B-1

Motor vehicle use is limited to designated roads and trails year-round for public safety and to assist in the protection of soils, vegetation, wildlife habitat, cultural resources, watershed, riparian wetlands, and visual resources.

Geographic Area: RUSH LAKE, SILVER ISLAND MOUNTAINS, STANSBURY ISLAND, STOCKTON FOOTHILLS, WHITE LAKE

B-2

Motor vehicle use is limited to existing roads and trails year-round to promote resource values of soils, vegetation, wildlife habitat, cultural, watershed, riparian, wetlands, and visual resource.

B-3

SIMPSON SPRINGS CAMPGROUND

B-5 BONNEVILLE SALT FLATS

Motor vehicle use is limited by a seasonal closure during the spring when the salt is moist or has standing water on the surface. Closure dates may vary and will be posted by sign.

**B-6 HORSESHOE SPRINGS
RECREATION KNOLL**

The area is closed to recreational motor vehicle "play" between December 1 and April 15. However, motorized access to camp in the recreation area is allowed during this period. The area is limited to existing roads and trails for the remainder of the year.

CLOSED AREAS

Areas designated as closed prohibit use of vehicles throughout the year.

**SNOWMOBILE DESIGNATIONS
(not shown on map)****OPEN AREAS:**

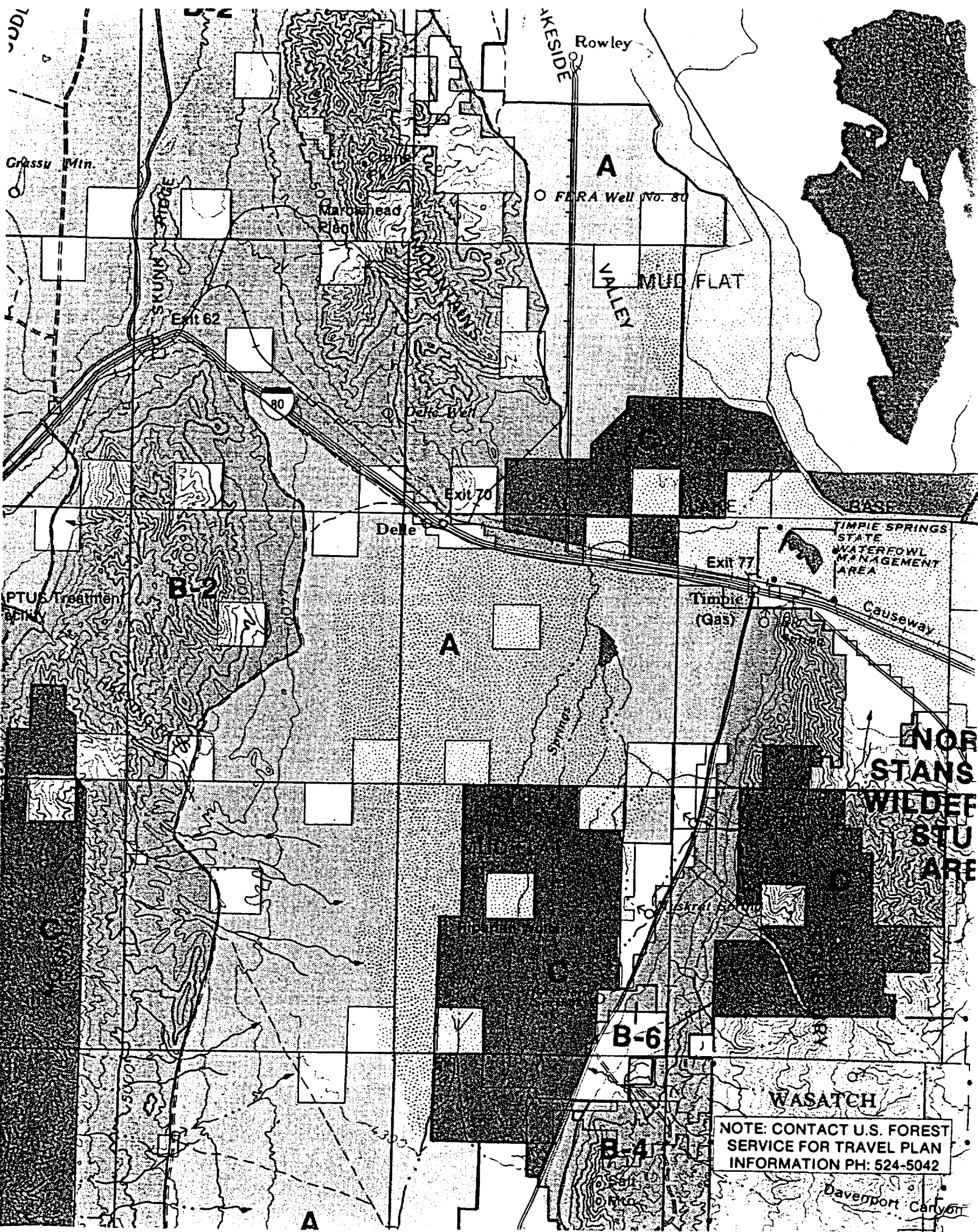
Snowmobile use is open to "over the snow" travel in areas designated as open and limited.

Template = SECY-028

SECY-02

*L'CLER REGULATORY COMMISSION

Docket No. _____ Official Exh. No. 4
In the matter of PFS
Staff _____ IDENTIFIED ✓
Applicant _____ RECEIVED ✓
Intervenor _____ REJECTED _____
Other SUWA WITHDRAWN _____
DATE 4-23-02 Witness _____
Clerk mp



set forth in federal and state laws.



LIMITED USE AREAS

LIMITED areas may restrict motorized vehicle use at certain times, in certain areas and/or to certain vehicular use.

- B-1** Motor vehicle use is limited to designated roads and trails year-round for public safety and to assist in the protection of soils, vegetation, wildlife habitat, cultural resources, watershed, riparian wetlands, and visual resources.

Geographic Area: RUSH LAKE, SILVER ISLAND MOUNTAINS, STANSBURY ISLAND, STOCKTON FOOTHILLS, WHITE LAKE

- B-2** Motor vehicle use is limited to existing roads and trails year-round to promote resource values of soils, vegetation, wildlife habitat, cultural, watershed, riparian, wetlands, and visual resource.

B-3 SIMPSON SPRINGS CAMPGROUND

Motorized vehicle "play" is prohibited within one-quarter mile distance of the campground. All motor vehicle use is limited to existing roads and trails at the Simpson Springs Recreation Area year-round for public safety.

B-4 BIG GAME WINTER RANGE

Motor vehicle use is limited to designated roads from December 1 to April 15. For the remainder of the year, motorized use is limited to existing roads and trails.

NOTE

BLM designations do not apply to private lands, State lands of lands managed by other Federal agencies.

BLM designations do not apply to County maintained dirt roads.

ROADS definition: a dirt surfaced route for motorized travel over 50 inches wide that is (a) improved or maintained, or (b) unimproved with relatively regular use by motorized vehicle passage, ie. jeep trails.

dates may vary and will be posted by sign.

B-6 HORSESHOE SPRINGS RECREATION KNOLL

The area is closed to recreational motor vehicle "play" between December 1 and April 15. However, motorized access to camp in the recreation area is allowed during this period. The area is limited to existing roads and trails for the remainder of the year.

CLOSED AREAS

Areas designated as closed prohibit use of vehicles throughout the year.

SNOWMOBILE DESIGNATIONS

(not shown on map)

OPEN AREAS:

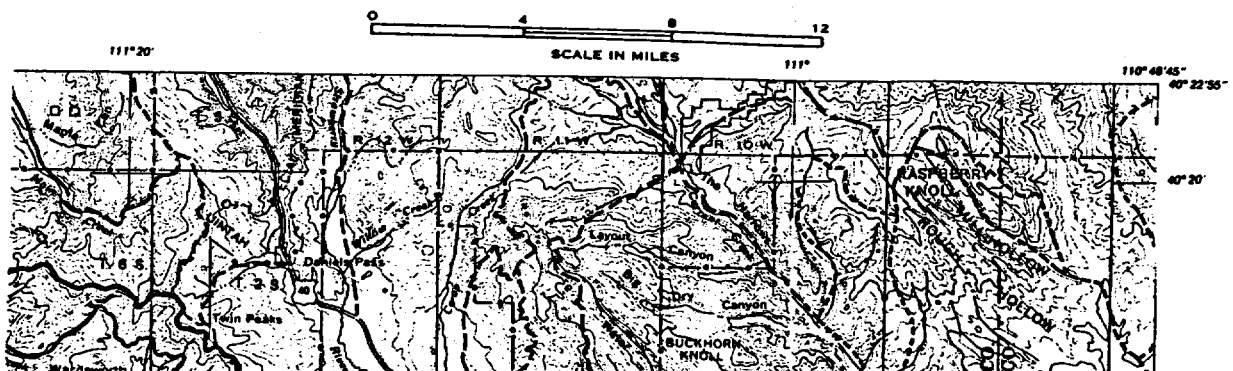
Snowmobile use is open to "over the snow" travel in areas designated as Open and Limited.

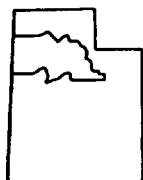
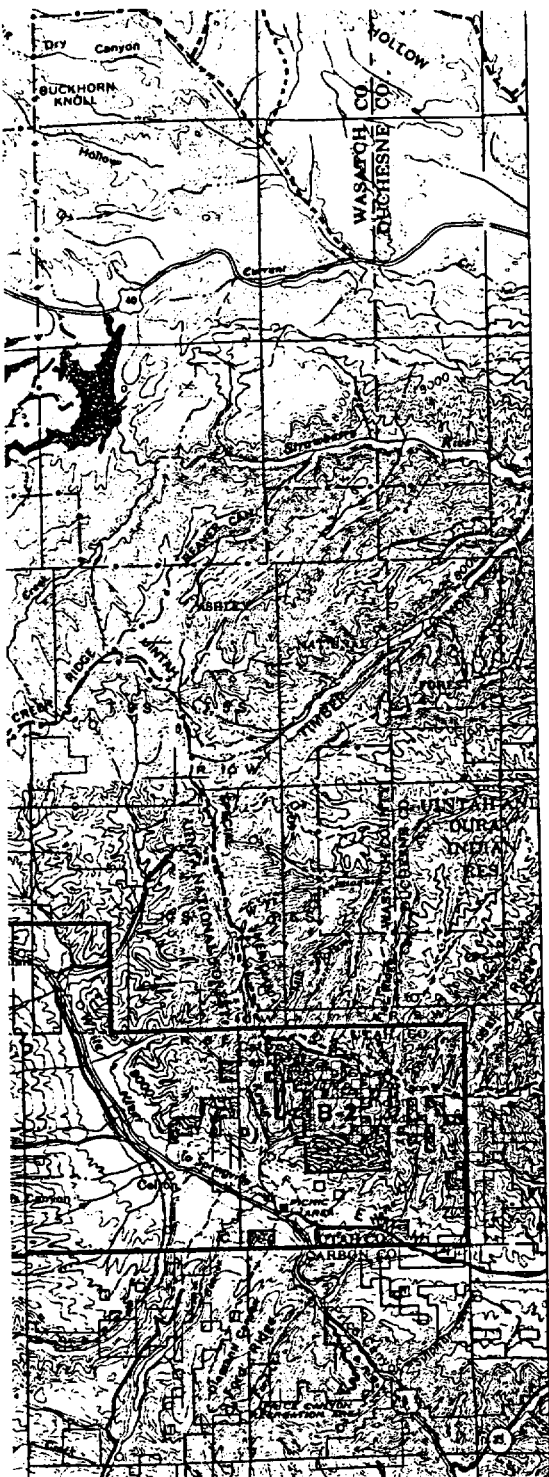
CLOSED AREAS:

Snowmobile use is closed year-round in areas designated closed, and between December 1 to April 15 in the B-4 limited areas.

Trail definition: a one or two-track route less than 50 inches wide, used primarily by hikers, houseback riders, mountain bikers, motorcyclists, all-terrain vehicles, domestic livestock and wildlife. Trails are not generally maintained, except by passage of users listed above.

Motorized vehicles using trails must be no wider than the trail itself.





Location Map



FOR MORE INFORMATION CONTACT:

Bureau of Land Management
Salt Lake District Office
2370 South 2300 West
Salt Lake City, Utah 84119
Telephone: (801) 977-4300
Hours: 7:45 a.m. - 4:30 p.m.

NOTE:

Obtain maps from the
United States Geological
Survey for detailed terrain
and road information.
Telephone: (801) 524-5652

Note: This map compiled from existing Bureau
of Land Management 1:253,440 scale maps.

January 1992

