
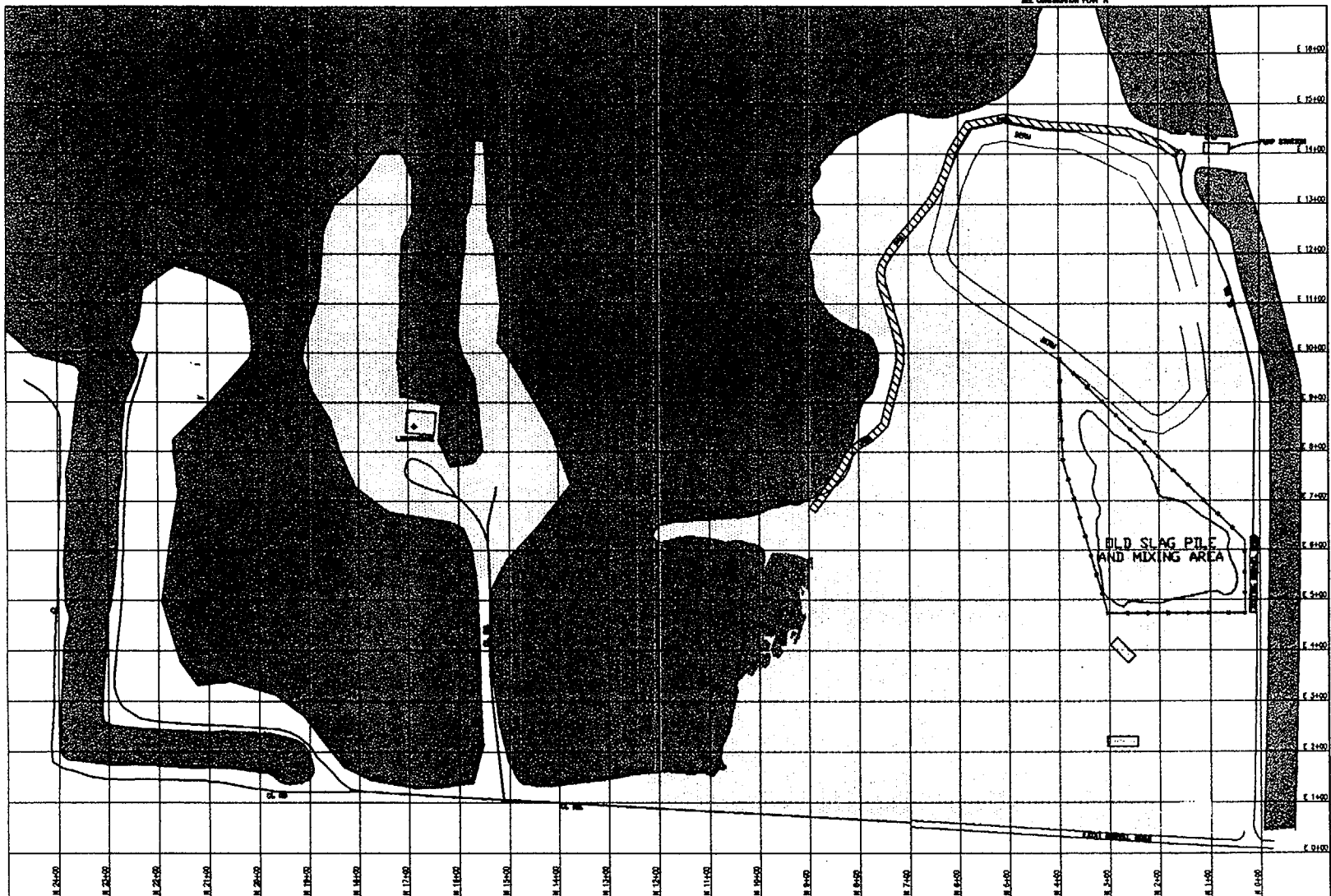


RADIANT INTERNATIONAL LLC	ORIGINAL THORIUM CONTAMINATED SITE			DRAWN BY: JLB CLIENT: DOW CHEMICAL CO. DWG NO:	DATE: 5/3/00 SCALE: AS SHOWN JOB NO: 007133 REV: 0	0 OLDSITE	Attachment A

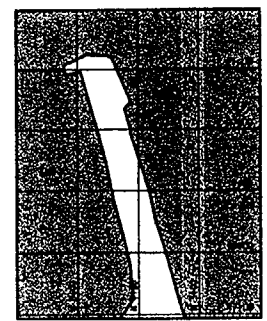
SEE CONTINUATION PLAN "A"



LEGEND

- WATER
- DYKE/ACCESS ROAD
- EXTENTS OF THORAD SITE

NOTES:
 1. COORDINATE GRID SHOWN IS A LOCAL SITE GRID.



CONTINUATION PLAN "A"

OLD SLAG PILE
AND MIXING AREA



ENTIRE THORAD SITE AREA

DRAWN BY: JLB	DATE: 5/8/00	SCALE: AS SHOWN
CLIENT: DOW CHEMICAL CO.	JOB NO: 007133	REV: 0
DWG. NO: TOTALSIT		

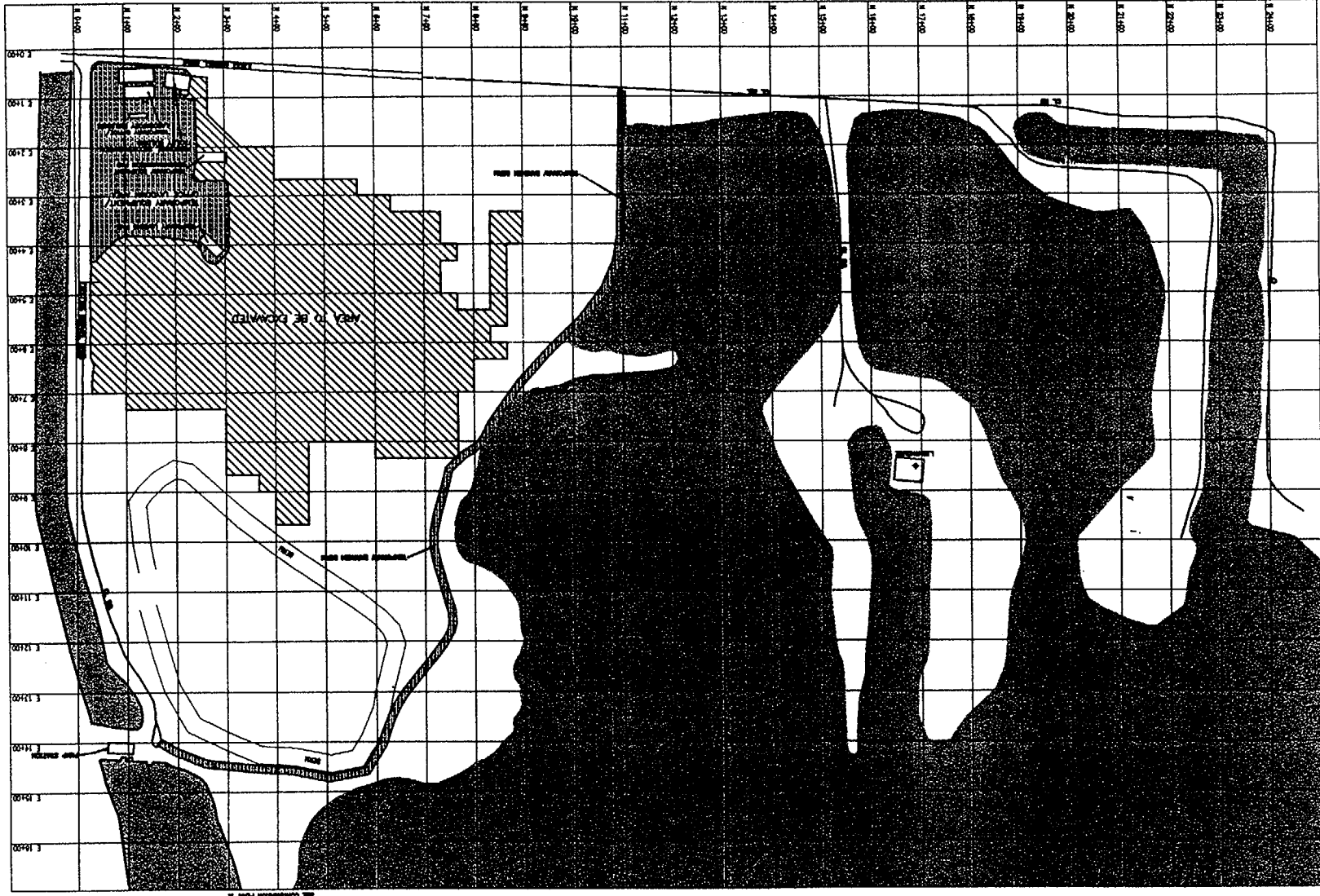
Table
Decommissioning Status
THORAD- Bay City, MI

U.S. NRC Region III Report Date	Verification Area Designation	No. of Subgrids (10m x 10m) Meeting Unrestricted Release Guidelines	Corresponding Area (in Acres)
August 13, 1997	VA-I	430	10.750
January 7, 1998	VA-II	107	2.675
January 7, 1998	VA-III	335	8.375
October 20, 1998	VA-IV	163	4.075
December 17, 1998	VA-V	150	3.750
August 5, 1999	VA-VI	68	1.700
Totals		1253	31.325
Remaining Site Area		364	9.1
Total Site Area		1617	40.425
Through June 30, 2001	Additional	78	1.95
Remaining Site Area		286	7.15

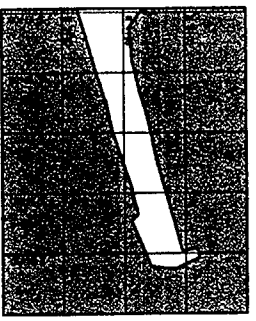
THORAD 2000
GENERAL SITE LAYOUT

PERMIT 00

DATE: 4-10-00	SCALE: AS SHOWN
CLIENT: DOW CHEMICAL CO.	JOB NO: 007133
DESIGN: JLB	REV: 0



CONTINUATION PLAN "A"



NOTES:

1. DIMENSIONS SHOWN ARE A LOCAL GRID ONLY.

