

Generic Environmental Impact Statement for License Renewal of Nuclear Plants

Supplement 5

**Regarding
Turkey Point Units 3 and 4**

Draft Report for Comment

**U.S. Nuclear Regulatory Commission
Office of Nuclear Reactor Regulation
Washington, DC 20555-0001**



AVAILABILITY OF REFERENCE MATERIALS IN NRC PUBLICATIONS

NRC Reference Material

As of November 1999, you may electronically access NUREG-series publications and other NRC records at NRC's Public Electronic Reading Room at www.nrc.gov/NRC/ADAMS/index.html.

Publicly released records include, to name a few, NUREG-series publications; *Federal Register* notices; applicant, licensee, and vendor documents and correspondence; NRC correspondence and internal memoranda; bulletins and information notices; inspection and investigative reports; licensee event reports; and Commission papers and their attachments.

NRC publications in the NUREG series, NRC regulations, and *Title 10, Energy*, in the Code of *Federal Regulations* may also be purchased from one of these two sources.

1. The Superintendent of Documents
U.S. Government Printing Office
Mail Stop SSOP
Washington, DC 20402-0001
Internet: bookstore.gpo.gov
Telephone: 202-512-1800
Fax: 202-512-2250
2. The National Technical Information Service
Springfield, VA 22161-0002
www.ntis.gov
1-800-553-6847 or, locally, 703-605-6000

A single copy of each NRC draft report for comment is available free, to the extent of supply, upon written request as follows:

Address: Office of the Chief Information Officer,
Reproduction and Distribution
Services Section
U.S. Nuclear Regulatory Commission
Washington, DC 20555-0001
E-mail: DISTRIBUTION@nrc.gov
Facsimile: 301-415-2289

Some publications in the NUREG series that are posted at NRC's Web site address www.nrc.gov/NRC/NUREGS/indexnum.html are updated periodically and may differ from the last printed version. Although references to material found on a Web site bear the date the material was accessed, the material available on the date cited may subsequently be removed from the site.

Non-NRC Reference Material

Documents available from public and special technical libraries include all open literature items, such as books, journal articles, and transactions, *Federal Register* notices, Federal and State legislation, and congressional reports. Such documents as theses, dissertations, foreign reports and translations, and non-NRC conference proceedings may be purchased from their sponsoring organization.

Copies of industry codes and standards used in a substantive manner in the NRC regulatory process are maintained at—

The NRC Technical Library
Two White Flint North
11545 Rockville Pike
Rockville, MD 20852-2738

These standards are available in the library for reference use by the public. Codes and standards are usually copyrighted and may be purchased from the originating organization or, if they are American National Standards, from—

American National Standards Institute
11 West 42nd Street
New York, NY 10036-8002
www.ansi.org
212-642-4900

Legally binding regulatory requirements are stated only in laws; NRC regulations; licenses, including technical specifications; or orders, not in NUREG-series publications. The views expressed in contractor-prepared publications in this series are not necessarily those of the NRC.

The NUREG series comprises (1) technical and administrative reports and books prepared by the staff (NUREG-XXXX) or agency contractors (NUREG/CR-XXXX), (2) proceedings of conferences (NUREG/CP-XXXX), (3) reports resulting from international agreements (NUREG/IA-XXXX), (4) brochures (NUREG/BR-XXXX), and (5) compilations of legal decisions and orders of the Commission and Atomic and Safety Licensing Boards and of Directors' decisions under Section 2.206 of NRC's regulations (NUREG-0750).

Generic Environmental Impact Statement for License Renewal of Nuclear Plants

Supplement 5

Regarding Turkey Point Units 3 and 4

Draft Report for Comment

Manuscript Completed: May 2001
Date Published: May 2001

Division of Regulatory Improvement Programs
Office of Nuclear Reactor Regulation
U.S. Nuclear Regulatory Commission
Washington, DC 20555-0001



Abstract

The U.S. Nuclear Regulatory Commission (NRC) considered the environmental impacts of renewing nuclear power plant operating licenses (OLs) for a 20-year period in its *Generic Environmental Impact Statement for License Renewal of Nuclear Plants* (GEIS), NUREG-1437, Volumes 1 and 2, and codified the results in 10 CFR Part 51. The GEIS (and its Addendum 1) identifies 92 environmental issues and reaches generic conclusions related to environmental impacts for 69 of these issues that apply to all plants or to plants with specific design or site characteristics. Additional plant-specific review is required for the remaining issues. These plant-specific reviews are to be included in a supplement to the GEIS.

This draft Supplemental Environmental Impact Statement (SEIS) has been prepared in response to an application submitted to the NRC by the Florida Power & Light Company (FPL) to renew the OLs for Turkey Point Units 3 and 4 for an additional 20 years under 10 CFR Part 54. This draft SEIS includes the NRC staff's analysis that considers and weighs the environmental impacts of the proposed action, the environmental impacts of alternatives to the proposed action, and mitigation measures available for reducing or avoiding adverse impacts. It also includes the staff's preliminary recommendation regarding the proposed action.

Neither FPL nor the staff has identified information that is both new and significant for any of the 69 issues for which the GEIS reached generic conclusions and which apply to Turkey Point Units 3 and 4. The staff determined that information provided during the scoping process did not call into question the conclusions in the GEIS. Therefore, the staff concludes that the impacts of renewing the Turkey Point OLs will not be greater than impacts identified for these issues in the GEIS. For each of these issues, the GEIS conclusion is that the impact is of SMALL^(a) significance (except for collective offsite radiological impacts from the fuel cycle and high-level waste and spent fuel, which were not assigned a single significance level).

Each of the remaining 23 issues that applies to Turkey Point Units 3 and 4 is addressed in this draft SEIS. For each applicable issue, the staff concludes that the significance of the potential environmental impacts of renewal of the OLs is SMALL. The staff also concludes that additional mitigation measures are not likely to be sufficiently beneficial as to be warranted. The staff determined that information provided during the scoping process did not identify any new issue that has a significant environmental impact.

The NRC staff's preliminary recommendation is that the Commission determine that the adverse environmental impacts of license renewal for Turkey Point Units 3 and 4 are not so great that preserving the option of license renewal for energy-planning decisionmakers would

(a) Environmental effects are not detectable or are so minor that they will neither destabilize nor noticeably alter any important attribute of the resource.

Abstract

1 be unreasonable. This recommendation is based on (1) the analysis and findings in the GEIS;
2 (2) the Environmental Report submitted by FPL; (3) consultation with Federal, State, and local
3 agencies; (4) the staff's own independent review, and (5) the staff's consideration of public
4 comments received during the scoping process.

Contents

Abstract	iii
Executive Summary	xv
Abbreviations/Acronyms	xxi
1.0 Introduction	1-1
1.1 Report Contents	1-2
1.2 Background	1-3
1.2.1 Generic Environmental Impact Statement	1-3
1.2.2 License Renewal Evaluation Process	1-4
1.3 The Proposed Federal Action	1-7
1.4 The Purpose and Need for the Proposed Action	1-8
1.5 Compliance and Consultations	1-9
1.6 References	1-10
2.0 Description of Nuclear Power Plant and Site and Plant Interaction with the Environment	2-1
2.1 Plant and Site Description and Proposed Plant Operation During the Renewal Term	2-1
2.1.1 External Appearance and Setting	2-4
2.1.2 Reactor Systems	2-5
2.1.3 Cooling and Auxiliary Water Systems	2-5
2.1.4 Radioactive Waste Management Systems and Effluent Control Systems	2-7
2.1.4.1 Liquid Waste Processing Systems and Effluent Controls	2-10
2.1.4.2 Gaseous Waste Processing Systems and Effluent Controls ...	2-11
2.1.4.3 Solid Waste Processing	2-12
2.1.5 Nonradioactive Waste Systems	2-12
2.1.6 Plant Operation and Maintenance	2-13
2.1.7 Power Transmission System	2-13

Contents

1	2.2	Plant Interaction with the Environment	2-16
2			
3	2.2.1	Land Use	2-16
4	2.2.2	Water Use	2-17
5	2.2.3	Water Quality	2-18
6	2.2.4	Air Quality	2-19
7	2.2.5	Aquatic Resources	2-20
8	2.2.6	Terrestrial Resources	2-22
9	2.2.7	Radiological Impacts	2-33
10	2.2.8	Socioeconomic Factors	2-34
11			
12	2.2.8.1	Housing	2-34
13	2.2.8.2	Public Services	2-36
14	2.2.8.3	Offsite Land Use	2-40
15	2.2.8.4	Visual Aesthetics and Noise	2-42
16	2.2.8.5	Demography	2-43
17	2.2.8.6	Economy	2-47
18			
19	2.2.9	Historic and Archaeological Resources	2-50
20			
21	2.2.9.1	Cultural Background	2-50
22	2.2.9.2	Historic and Archaeological Resources at Turkey Point Site ...	2-52
23			
24	2.2.10	Related Federal Project Activities and Consultations	2-52
25			
26	2.3	References	2-54
27			
28	3.0	Environmental Impacts of Refurbishment	3-1
29			
30	3.1	References	3-4
31			
32	4.0	Environmental Impacts of Operation	4-1
33			
34	4.1	Cooling System	4-2
35			
36	4.1.1	Entrainment of Fish and Shellfish in Early Life Stages	4-8
37	4.1.2	Impingement of Fish and Shellfish	4-9
38	4.1.3	Heat Shock	4-10
39	4.1.4	Microbiological Organisms (Public Health)	4-10
40			

1	4.2	Transmission Lines	4-11
2			
3	4.2.1	Electromagnetic Fields—Acute Effects	4-15
4	4.2.2	Electromagnetic Fields—Chronic Effects	4-16
5			
6	4.3	Radiological Impacts of Normal Operations	4-16
7	4.4	Socioeconomic Impacts of Plant Operations During the License	
8		Renewal Period	4-18
9			
10	4.4.1	Housing Impacts During Operations	4-20
11	4.4.2	Public Services: Public Utility Impacts During Operations	4-22
12	4.4.3	Offsite Land Use During Operations	4-23
13	4.4.4	Public Services: Transportation Impacts During Operations	4-24
14	4.4.5	Historic and Archaeological Resources	4-25
15	4.4.6	Environmental Justice	4-26
16			
17	4.5	Groundwater Use and Quality	4-30
18	4.6	Threatened or Endangered Species	4-32
19			
20	4.6.1	Aquatic Species	4-33
21	4.6.2	Terrestrial Species	4-34
22			
23	4.7	Evaluation of Potential New and Significant Information on Impacts of	
24		Operations During the Renewal Term	4-35
25			
26	4.7.1	Evaluation of Potential New and Significant Radiological Impacts	
27		on Human Health	4-35
28	4.7.2	Evaluation of Turkey Point Noise and Aesthetic Impacts on National	
29		Park Visitors	4-40
30	4.7.3	Evaluation of Potential New and Significant Plant Design Information ..	4-42
31			
32	4.8	Summary of Impacts of Operations During the Renewal Term	4-44
33	4.9	References	4-44
34			
35	5.0	Environmental Impacts of Postulated Accidents	5-1
36			
37	5.1	Postulated Plant Accidents	5-1
38	5.2	Severe Accident Mitigation Alternatives	5-4
39			
40	5.2.1	Introduction	5-4
41	5.2.2	Estimate of Risk for Turkey Point Units 3 and 4	5-5

Contents

1	5.2.2.1 FPL's Risk Estimates	5-5
2	5.2.2.2 Review of FPL's Risk Estimates	5-7
3		
4	5.2.3 Potential Design Improvements	5-13
5		
6	5.2.3.1 Process for Identifying Potential Design Improvements	5-13
7	5.2.3.2 Staff Evaluation	5-14
8		
9	5.2.4 Risk Reduction Potential of Design Improvements	5-15
10	5.2.5 Cost Impacts of Candidate Design Improvements	5-19
11	5.2.6 Cost-Benefit Comparison	5-20
12		
13	5.2.6.1 FPL Evaluation	5-20
14	5.2.6.2 Staff Evaluation	5-23
15		
16	5.2.7 Conclusions	5-24
17		
18	5.3 References	5-25
19		
20	6.0 Environmental Impacts of the Uranium Fuel Cycle and Solid Waste Management	6-1
21		
22	6.1 The Uranium Fuel Cycle	6-2
23	6.2 References	6-9
24		
25	7.0 Environmental Impacts of Decommissioning	7-1
26		
27	7.1 References	7-4
28		
29	8.0 Environmental Impacts of Alternatives to License Renewal	8-1
30		
31	8.1 No-Action Alternative	8-1
32	8.2 Alternative Energy Sources	8-4
33		
34	8.2.1 Coal-Fired Generation	8-7
35		
36	8.2.1.1 Closed-Cycle Cooling System	8-8
37	8.2.1.2 Once-Through Cooling System	8-23
38		
39	8.2.2 Natural Gas-Fired Generation	8-24
40		

1	8.2.2.1	Closed-Cycle Cooling System	8-25
2	8.2.2.2	Once-Through Cooling System	8-33
3			
4	8.2.3	Nuclear Power Generation	8-34
5			
6	8.2.3.1	Closed-Cycle Cooling System	8-35
7	8.2.3.2	Once-Through Cooling System	8-42
8			
9	8.2.4	Oil-Fired Generation	8-43
10	8.2.5	Purchased Electrical Power	8-53
11	8.2.6	Other Alternatives	8-55
12			
13	8.2.6.1	Wind Power	8-55
14	8.2.6.2	Solar Power	8-55
15	8.2.6.3	Hydropower	8-56
16	8.2.6.4	Geothermal Energy	8-56
17	8.2.6.5	Wood Waste	8-56
18	8.2.6.6	Municipal Solid Waste	8-57
19	8.2.6.7	Other Biomass-Derived Fuels	8-57
20	8.2.6.8	Fuel Cells	8-57
21	8.2.6.9	Delayed Retirement	8-58
22	8.2.6.10	Utility-Sponsored Conservation	8-58
23			
24	8.2.7	Combination of Alternatives	8-60
25			
26	8.3	Summary of Alternatives Considered	8-63
27			
28	8.4	References	8-64
29			
30	9.0	Summary and Conclusions	9-1
31			
32	9.1	Environmental Impacts of the Proposed Action—License Renewal	9-4
33			
34	9.1.1	Unavoidable Adverse Impacts	9-5
35	9.1.2	Irreversible or Irretrievable Resource Commitments	9-6
36	9.1.3	Short-Term Use Versus Long-Term Productivity	9-6
37			
38	9.2	Relative Significance of the Environmental Impacts of License Renewal	
39		and Alternatives	9-6
40	9.3	Staff Conclusions and Recommendations	9-7
41	9.4	References	9-7

Contents

1	Appendix A - Comments Received on the Environmental Review	A-1
2	Appendix B - Contributors to the Supplement	B-1
3	Appendix C - Chronology of NRC Staff Environmental Review Correspondence	
4	Related to the Florida Power and Light Company Application for	
5	License Renewal of Turkey Point Units 3 and 4	C-1
6	Appendix D - Organizations Contacted	D-1
7	Appendix E - Florida Power and Light Company's Compliance Status and	
8	Consultation Correspondence	E-1
9	Appendix F - GEIS Environmental Issues Not Applicable to Turkey Point Units 3 and 4 ...	F-1

Figures

1		
2		
3		
4	2-1	Location of Turkey Point Units 3 and 4, 80-km (50-mi) Region 2-2
5	2-2	Location of Turkey Point Units 3 and 4, 10-km (6-mi) Region 2-3
6	2-3	Turkey Point Site Power Block Area 2-6
7	2-4	Turkey Point Site Cooling Canal System 2-8
8	2-5	Turkey Point Transmission Lines 2-14
9		
10	4-1	Geographic Distribution of Minority Populations Within 80 km (50 mi) of
11		Turkey Point Site Based on Census Block Group Data 4-28
12	4-2	Geographic Distribution of Low-Income Populations Within 80 km (50 mi) of
13		Turkey Point Based on Census Block Group Data 4-29

Tables

1-1	Federal, State, and Local Authorizations and Consultations	1-9
2-1	Turkey Point Transmission Line Corridors	2-15
2-2	Federally-Listed and Florida State-Listed Aquatic Species Potentially Occurring in Miami-Dade and Monroe Counties	2-21
2-3	Terrestrial Species Listed as Endangered or Threatened by the FWS and Species that Are Candidates for FWS Listing as Threatened or Endangered that Occur or Potentially Occur Within Miami-Dade County, Florida	2-24
2-4	Terrestrial Species Listed by the State of Florida as Endangered, Threatened, or of Special Concern that Have Been Reported Within 8 km (5 mi) of the Turkey Point Site or Transmission Lines	2-26
2-5	Additional Terrestrial Species Listed by the State of Florida as Endangered, Threatened, or of Special Concern that Have Been Reported in Miami-Dade County Beyond 8 km (5 mi) from the Turkey Point Site or Transmission Lines	2-30
2-6	Turkey Point Units 3 and 4—Employee and Contract Employee Residence Information by County	2-35
2-7	Turkey Point Units 3 and 4—Permanent Employee Residence Information by County and City	2-35
2-8	Housing Units and Housing Units Vacant by County During 1980 and 1990	2-37
2-9	Population Growth in Miami-Dade, Broward, and Monroe Counties, Florida, 1980 to 2020	2-37
2-10	Major Public Water Supply Systems in Miami-Dade County in December 1999	2-38
2-11	Land Use in South Miami-Dade County, 1994	2-41
2-12	Population Distribution in 1990, 2000, and 2010 Within 80 km (50 mi) of the Turkey Point Site	2-43
2-13	Estimated Age Distribution of Population in 1999	2-45
2-14	Major Employment Facilities Within 16 km (10 mi) of the Turkey Point Site	2-45
2-15	Visitors to Major Events Within 16 km (10 mi) of the Turkey Point Site	2-46
2-16	Turkey Point Units 3 and 4 Contribution to County Property Tax Revenues and Operating Budget	2-50
3-1	Category 1 Issues for Refurbishment Evaluation	3-2
3-2	Category 2 Issues for Refurbishment Evaluation	3-3
4-1	Category 1 Issues Applicable to the Operation of the Turkey Point Units 3 and 4 Cooling System During the Renewal Term	4-3
4-2	Category 2 Issues Applicable to the Operation of the Turkey Point Units 3 and 4 Cooling System During the Renewal Term	4-8

1	4-3	Category 1 Issues Applicable to the Turkey Point Transmission Lines During the	
2		Renewal Term	4-12
3	4-4	Category 2 Issues Applicable to the Turkey Point Transmission Lines During the	
4		Renewal Term	4-15
5	4-5	Category 1 Issues Applicable to Radiological Impacts of Normal Operations	
6		During the Renewal Term	4-17
7	4-6	Category 1 Issues Applicable to Socioeconomics During the Renewal Term	4-18
8	4-7	Environmental Justice and GEIS Category 2 Issues Applicable to	
9		Socioeconomics During the Renewal Term	4-20
10	4-8	Category 1 Issues Applicable to Groundwater Use and Quality During the	
11		Renewal Term	4-31
12	4-9	Category 2 Issue Applicable to Threatened or Endangered Species During the	
13		Renewal Term	4-32
14			
15	5-1	Category 1 Issue Applicable to Postulated Accidents During the Renewal Term	5-3
16	5-2	Category 2 Issue Applicable to Postulated Accidents During the Renewal Term	5-4
17	5-3	Turkey Point Core Damage Frequency	5-6
18	5-4	Risk Profile	5-7
19	5-5	SAMA Cost-Benefit Screening Analysis	5-16
20			
21	6-1	Category 1 Issues Applicable to the Uranium Fuel Cycle and Solid Waste	
22		Management During the Renewal Term	6-2
23			
24	7-1	Category 1 Issues Applicable to the Decommissioning of Turkey Point Units 3 and 4	
25		Following the Renewal Term	7-2
26			
27	8-1	Summary of Environmental Impacts of the No-Action Alternative	8-3
28	8-2	Summary of Environmental Impacts of Coal-Fired Generation at Turkey Point Site	
29		and an Alternate Florida Site Using Closed-Cycle Cooling	8-10
30	8-3	Summary of Environmental Impacts of Coal-Fired Generation at an Alternate	
31		Florida Site with Once-Through Cooling System	8-23
32	8-4	Summary of Environmental Impacts of Natural Gas-Fired Generation at Turkey	
33		Point Site and an Alternate Florida Site Using Closed-Cycle Cooling	8-26
34	8-5	Summary of Environmental Impacts of Natural Gas-Fired Generation at an	
35		Alternate Florida Site with Once-Through Cooling	8-33
36	8-6	Summary of Environmental Impacts of New Nuclear Power Generation at the	
37		Turkey Point Site and an Alternate Florida Site Using Closed-Cycle Cooling	8-36
38	8-7	Summary of Environmental Impacts of a New Nuclear Power Plant Sited at an	
39		Alternate Florida Site with Once-Through Cooling	8-42
40			

Tables

1	8-8	Summary of Environmental Impacts Associated with New Oil-Fired Generation	
2		Plants at Turkey Point Site Assuming Use of Existing Cooling Canal System	8-46
3	8-9	Summary of Environmental Impacts of 800 MW(e) of Natural Gas-Fired Generation,	
4		186 MW(e) from Turkey Point Units 1 and 2, and 400 MW(e) from Demand-Side	
5		Management Measures	8-61
6			
7	9-1	Summary of Environmental Significance of License Renewal, the No-Action	
8		Alternative, and Alternative Methods of Generation	9-8
9			
10	E-1	Federal, State, Local, and Regional Licenses, Permits, Consultations, and	
11		Other Approvals for Current Turkey Point Units 3 and 4 Operation	E-2

Executive Summary

By letter dated September 8, 2000, the Florida Power & Light Company (FPL) submitted an application to the U.S. Nuclear Regulatory Commission (NRC) to renew the operating licenses (OLs) for Turkey Point Units 3 and 4 for an additional 20-year period. If the OLs are renewed, State regulatory agencies and FPL will ultimately decide whether the plant will continue to operate based on factors such as the need for power or other matters within the State's jurisdiction or the purview of the owners. If the OLs are not renewed, then the plant must be shut down at or before the expiration dates of the current OLs, which are July 19, 2012, for Unit 3, and April 10, 2013, for Unit 4.

Under Section 102 of the National Environmental Policy Act (NEPA) (42 USC 4332), an environmental impact statement (EIS) is required for major Federal actions that significantly affect the quality of the human environment. The NRC has implemented Section 102 of NEPA in 10 CFR Part 51, Subpart A. In 10 CFR 51.20(b)(2), the Commission requires preparation of an EIS or a supplement to an EIS for renewal of a reactor OL; 10 CFR 51.95(c) states that the EIS prepared at the OL renewal stage will be a supplement to the *Generic Environmental Impact Statement for License Renewal of Nuclear Plants* (GEIS), NUREG-1437, Volumes 1 and 2.^(a)

Upon acceptance of the FPL application, the NRC began the environmental review process described in 10 CFR Part 51 by publishing a notice of intent to prepare an EIS and conduct scoping. The staff visited the Turkey Point site in December 2000 and held public scoping meetings on December 6, 2000, in Homestead, Florida. The staff reviewed the FPL Environmental Report (ER) and compared it to the GEIS, consulted with other agencies, conducted an independent review of the issues following the guidance set forth in NUREG-1555, Supplement 1, the *Standard Review Plans for Environmental Reviews for Nuclear Power Plants, Supplement 1: Operating License Renewal*, and considered the public comments received during the scoping process in the preparation of this draft Supplemental Environmental Impact Statement (SEIS) for Turkey Point, Units 3 and 4. The public comments received during the scoping process that were considered to be within the scope of the environmental review are provided in Appendix A, Part 1, of this SEIS.

The staff will hold two public meetings in Homestead, Florida, in July 2001, to describe the preliminary results of the NRC environmental review and answer questions to provide members of the public with information to assist them in formulating comments on this draft SEIS. When the comment period ends, the staff will consider and disposition all of the comments received. These comments will be addressed in Appendix A, Part 2 of the final SEIS.

(a) The GEIS was originally issued in 1996. Addendum 1 to the GEIS was issued in 1999. Hereafter, all references to the "GEIS" include the GEIS and its Addendum 1.

Executive Summary

This draft SEIS includes the NRC staff's preliminary analysis that considers and weighs the environmental effects of the proposed action, the environmental impacts of alternatives to the proposed action, and mitigation measures for reducing or avoiding adverse effects. It also includes the staff's preliminary recommendation regarding the proposed action.

The Commission has adopted the following statement of purpose and need for license renewal from the GEIS:

The purpose and need for the proposed action (renewal of an operating license) is to provide an option that allows for power generation capability beyond the term of a current nuclear power plant operating license to meet future system generating needs, as such needs may be determined by State, utility, and, where authorized, Federal (other than NRC) decisionmakers.

The goal of the staff's environmental review, as defined in 10 CFR 51.95(c)(4) and the GEIS, is to determine

... whether or not the adverse environmental impacts of license renewal are so great that preserving the option of license renewal for energy planning decisionmakers would be unreasonable.

Both the statement of purpose and need and the evaluation criterion implicitly acknowledge that there are factors, in addition to license renewal, that will ultimately determine whether an existing nuclear power plant continues to operate beyond the period of the current OLs.

NRC regulations [10 CFR 51.95(c)(2)] contain the following statement regarding the content of SEISs prepared at the license renewal stage:

The supplemental environmental impact statement for license renewal is not required to include discussion of need for power or the economic costs and economic benefits of the proposed action or of alternatives to the proposed action except insofar as such benefits and costs are either essential for a determination regarding the inclusion of an alternative in the range of alternatives considered or relevant to mitigation. In addition, the supplemental environmental impact statement prepared at the license renewal stage need not discuss other issues not related to the environmental effects of the proposed action and the alternatives, or any aspect of the storage of spent fuel for the facility within the scope of the generic determination in § 51.23(a) ["Temporary storage of spent fuel after cessation of reactor operations—generic determination of no significant environmental impact"] and in accordance with § 51.23(b).

The GEIS contains the results of a systematic evaluation of the consequences of renewing an OL and operating a nuclear power plant for an additional 20 years. It evaluates 92 environ-

1 mental issues using the NRC's three-level standard of significance—SMALL, MODERATE, or
2 LARGE—developed using the Council on Environmental Quality guidelines. The following
3 definitions of the three significance levels are set forth in footnotes to Table B-1 of
4 10 CFR Part 51, Subpart A, Appendix B:

5
6 SMALL: Environmental effects are not detectable or are so minor that they will neither
7 destabilize nor noticeably alter any important attribute of the resource.

8
9 MODERATE: Environmental effects are sufficient to alter noticeably, but not to
10 destabilize, important attributes of the resource.

11
12 LARGE: Environmental effects are clearly noticeable and are sufficient to destabilize
13 important attributes of the resource.

14
15 For 69 of the 92 issues considered in the GEIS, the analysis in the GEIS shows the following
16 criteria:

- 17
18 (1) The environmental impacts associated with the issue have been determined to apply either
19 to all plants or, for some issues, to plants having a specific type of cooling system or other
20 specified plant or site characteristics.
21
22 (2) A single significance level (i.e., SMALL, MODERATE, or LARGE) has been assigned to the
23 impacts (except for collective offsite radiological impacts from the fuel cycle and from high-
24 level waste and spent fuel disposal).
25
26 (3) Mitigation of adverse impacts associated with the issue has been considered in the analysis,
27 and it has been determined that additional plant-specific mitigation measures are not likely
28 to be sufficiently beneficial to warrant implementation.
29

30 These 69 issues were identified in the GEIS as Category 1 issues. In the absence of new and
31 significant information, the staff relied on conclusions as amplified by supporting information in
32 the GEIS for issues designated as Category 1 in Table B-1 of 10 CFR Part 51, Subpart A,
33 Appendix B.
34

35 Of the 23 issues that do not meet the criteria set forth above, 21 are classified as Category 2
36 issues requiring analysis in a plant-specific supplement to the GEIS. The remaining two issues,
37 environmental justice and chronic effects of electromagnetic fields, were not categorized.
38 Environmental justice was not evaluated on a generic basis and must be addressed in a plant-
39 specific supplement to the GEIS. Information on the chronic effects of electromagnetic fields
40 was not conclusive at the time the GEIS was prepared.
41

Executive Summary

1 This draft SEIS documents the staff's evaluation of all 92 environmental issues considered in
2 the GEIS. The staff considered the environmental impacts associated with alternatives to
3 license renewal and compared the environmental impacts of license renewal and the alterna-
4 tives. The alternatives to license renewal that were considered include the no-action alternative
5 (not renewing the OLS for Turkey Point Units 3 and 4) and alternative methods of power gen-
6 eration. Based on projections made by the U.S. Department of Energy's (DOE's) Energy
7 Information Administration (EIA), gas- and coal-fired generation appear to be the most likely
8 power-generation alternatives if the power from Units 3 and 4 is replaced. These alternatives
9 are evaluated assuming that the replacement power generation plant is located at either the
10 Turkey Point site or some other unspecified alternate location in Florida.

11
12 FPL and the staff have established independent processes for identifying and evaluating the
13 significance of any new information on the environmental impacts of license renewal. Neither
14 FPL nor the staff has identified information that is both new and significant related to Category
15 1 issues that would call into question the conclusions in the GEIS. Similarly, neither the
16 scoping process nor the staff have identified any new issue applicable to Turkey Point Units 3
17 and 4 that has a significant environmental impact. Therefore, the staff relies upon the
18 conclusions of the GEIS for all 69 Category 1 issues that are applicable to Turkey Point Units 3
19 and 4.

20
21 FPL's license renewal application presents an analysis of the Category 2 issues plus
22 environmental justice and chronic effects from electromagnetic fields. The staff has reviewed
23 the FPL analysis for each issue and has conducted an independent review of each issue. Five
24 Category 2 issues are not applicable, because they are related to plant design features or site
25 characteristics not found at Turkey Point. Four Category 2 issues are not discussed in this draft
26 SEIS, because they are specifically related to refurbishment. FPL has stated that its evaluation
27 of structures and components, as required by 10 CFR 54.21, did not identify any major plant
28 refurbishment activities or modifications as necessary to support the continued operation of
29 Turkey Point Units 3 and 4 for the license renewal period. In addition, any replacement of
30 components or additional inspection activities are within the bounds of normal plant component
31 replacement, and therefore, are not expected to affect the environment outside of the bounds of
32 the plant operations evaluated in the U.S. Atomic Energy Commission's 1972 *Final*
33 *Environmental Statement Related to Operation of Turkey Point Plant*.

34
35 Twelve Category 2 issues related to operational impacts and postulated accidents during the
36 renewal term, as well as environmental justice and chronic effects of electromagnetic fields, are
37 discussed in detail in this draft SEIS. Four of the Category 2 issues and environmental justice
38 apply to both refurbishment and to operation during the renewal term and are only discussed in
39 this draft SEIS in relation to operation during the renewal term. For all 12 Category 2 issues
40 and environmental justice, the staff concludes that the potential environmental effects are of

1 SMALL significance in the context of the standards set forth in the GEIS. In addition, the staff
2 determined that appropriate Federal health agencies have not reached a consensus on the
3 existence of chronic adverse effects from electromagnetic fields. Therefore, no further
4 evaluation of this issue is required. For severe accident mitigation alternatives (SAMAs), the
5 staff concludes that a reasonable, comprehensive effort was made to identify and evaluate
6 SAMAs. Based on its review of the SAMAs for Turkey Point Units 3 and 4, and the plant
7 improvements already made, the staff concludes that none of the candidate SAMAs are cost-
8 beneficial.

9
10 Mitigation measures were considered for each Category 2 issue. Current measures to mitigate
11 the environmental impacts of plant operation were found to be adequate, and no additional
12 mitigation measures were deemed sufficiently beneficial to be warranted.

13
14 If the Turkey Point operating licenses are not renewed and the units cease operation on or
15 before the expiration of their current operating licenses, then the adverse impacts of likely
16 alternatives will not be smaller than those associated with continued operation of Turkey Point
17 Units 3 and 4. The impacts may, in fact, be greater in some areas.

18
19 The preliminary recommendation of the NRC staff is that the Commission determine that the
20 adverse environmental impacts of license renewal for Turkey Point Units 3 and 4 are not so
21 great that preserving the option of license renewal for energy planning decisionmakers would
22 be unreasonable. This recommendation is based on (1) the analysis and findings in the GEIS;
23 (2) the ER submitted by FPL; (3) consultation with other Federal, State, and local agencies;
24 (4) the staff's own independent review; and (5) the staff's consideration of public comments
25 received during the scoping process.

Abbreviations/Acronyms

1		
2		
3		
4	°	degree
5	μCi	microcurie(s)
6	μCi/ml	microcuries per milliliter
7	μGy	microgray(s)
8	μm	micrometer(s)
9	μSv	microsieverts
10		
11	ac	acre(s)
12	ACC	averted cleanup and decontamination costs
13	ACS	American Cancer Society
14	AEA	Atomic Energy Act of 1954
15	AEC	U.S. Atomic Energy Commission
16	AOC	present value of averted offsite property damage costs
17	AOE	present value of averted occupational exposure
18	AOSC	present value of averted onsite costs
19	APE	present value of averted public exposure
20	ATWS	anticipated transient without scram
21		
22	Bq	becquerel(s)
23	BMT	basemat melt-through
24	Btu	British thermal unit(s)
25		
26	C	Celsius
27	CCW	component cooling water
28	CDF	core damage frequency
29	CEQ	Council on Environmental Quality
30	CFR	Code of Federal Regulations
31	CHRS	containment heat removal system
32	Ci	curie(s)
33	cm	centimeter(s)
34	COE	cost of enhancement
35	COPC	chemicals of potential concern
36	CVCS	chemical and volume control system
37	CWA	Clean Water Act
38		
39	DBA	design-basis accident
40	DCH	direct containment heating
41	DERM	Miami-Dade County Department of Environmental Resources Management
42	DOE	U.S. Department of Energy
43		

Abbreviations/Acronyms

1	DPR	demonstration project reactor
2	DSM	demand-side management
3		
4	EIA	Energy Information Administration (of DOE)
5	EIS	environmental impact statement
6	ELF-EMF	extremely low frequency-electromagnetic field
7	EOP	Emergency Operating Procedure
8	EPA	U.S. Environmental Protection Agency
9	EQ	equipment qualification
10	ER	Environmental Report
11	ESA	Endangered Species Act
12	ESRP	Environmental Standard Review Plan, NUREG-1555, Supplement 1, Operating
13		License Renewal
14		
15	F	Fahrenheit
16	FAA	Federal Aviation Administration
17	FAC	Florida Administrative Code
18	FCMP	Florida Coastal Management Program
19	FDCA	Florida Department of Community Affairs
20	FDEP	Florida Department of Environmental Protection
21	FDHR	Florida Division of Historic Resources
22	FDOH	Florida Department of Health
23	FES	Final Environmental Statement
24	FFWCC	Florida Fish and Wildlife Conservation Commission
25	FGDL	Florida Geographic Data Library
26	FNAI	Florida Natural Areas Inventory
27	FPL	Florida Power & Light Company
28	FR	Federal Register
29	FSAR	Final Safety Analysis Report
30	ft	foot/feet
31	FWPCA	Federal Water Pollution Control Act (also known as the Clean Water Act of
32		1977)
33	FWS	U.S. Fish and Wildlife Service
34		
35	gal	gallon
36	GDC	general design criteria
37	GEIS	Generic Environmental Impact Statement for License Renewal of Nuclear Plants,
38		NUREG-1437
39	gpm	gallons per minute
40		

Abbreviations/Acronyms

1	ha	hectare(s)
2	HHSI	high heady safety injection
3	HLW	high-level waste
4	HPS	Hialeah/Preston System
5	hr	hour(s)
6	Hz	Hertz
7		
8	in.	inch(es)
9	ISFSI	independent spent fuel storage installation
10	ISLOCA	interfacing systems loss-of-coolant accident
11		
12	kg	kilogram(s)
13	km	kilometer(s)
14	kV	kilovolt(s)
15	kV/m	kilovolt per meter
16	kWh	kilowatt hour(s)
17		
18	L	liter(s)
19	lb	pound
20	LNG	liquefied natural gas
21	LOCA	loss-of-coolant accident
22	LWR	light-water reactor
23		
24	m	meter(s)
25	m/s	meter(s) per second
26	m ³ /d	cubic meters per day
27	m ³ /s	cubic meter(s) per second
28	mA	milliampere(s)
29	MACCS2	MELCOR Accident Consequence Code System 2
30	MDWSD	Miami-Dade Water and Sewer Department
31	mi	mile(s)
32	mGy	milligray(s)
33	mL	milliliter(s)
34	mph	miles per hour
35	mrad	millirad(s)
36	mrem	millirem(s)
37	mSv	millisievert(s)
38	MT	metric ton(s) (or tonne[s])
39	MTU	metric ton(s)-uranium
40	MW	megawatt(s)
41	MWd/MTU	megawatt-days per metric ton of uranium

Abbreviations/Acronyms

1	MW(e)	megawatt(s) electric
2	MW(t)	megawatt(s) thermal
3	MWh	megawatt hour(s)
4		
5	NA	not applicable
6	NAS	National Academy of Sciences
7	NASCAR	National Association for Stock Car Auto Racing
8	NCI	National Cancer Institute
9	NEPA	National Environmental Policy Act of 1969
10	NESC	National Electric Safety Code
11	ng/J	nanogram per joule
12	NHPA	National Historic Preservation Act
13	NIEHS	National Institute of Environmental Health Sciences
14	NMFS	National Marine Fisheries Service
15	NO _x	nitrogen oxide(s)
16	NPDES	National Pollutant Discharge Elimination System
17	NPS	National Park Service
18	NRC	U.S. Nuclear Regulatory Commission
19	NWPPC	Northwest Power Planning Council
20		
21	ODCM	Offsite Dose Calculation Manual
22	OL	operating license
23		
24	PAR	passive autocatalytic recombiners
25	PDS	plant damage state
26	PM ₁₀	particulate matter, 10 microns or less in diameter
27	ppt	parts per thousand
28	PRA	Probabilistic Risk Assessment
29	PSA	Probabilistic Safety Assessment
30	PSD	prevention of significant deterioration
31	PSW	plant service water
32	PWR	pressurized water reactor
33		
34	RAB	reactor auxiliary building
35	RAI	request for additional information
36	RCP	reactor coolant pump
37	RCS	Reactor Coolant System
38	REMP	radiological environmental monitoring program
39		

Abbreviations/Acronyms

1	rms	root mean square
2	RWST	Refueling Water Storage Tank
3	ry	reactor year
4		
5	s	second(s)
6	SAG	Severe Accident Guideline
7	SAMA	Severe Accident Mitigation Alternative
8	SAMG	Severe Accident Management Guideline
9	SAR	Safety Analysis Report
10	SBO	station blackout
11	SEIS	Supplemental Environmental Impact Statement
12	SER	Safety Evaluation Report
13	SFWMD	South Florida Water Management District
14	SGTR	steam generator tube rupture
15	SHPO	State Historic Preservation Office
16	SO ₂	sulfur dioxide
17	SO _x	sulfur oxide(s)
18		
19	TB _q	terrabecquerel
20		
21	UDB	urban development boundary
22	UFSAR	Updated Final Safety Analysis Report
23	U.S.	United States
24	USAF	United States Air Force
25	USC	United States Code
26	USCB	U.S. Census Bureau
27	USDA	U.S. Department of Agriculture
28		
29	yr	year

1.0 Introduction

Under the Nuclear Regulatory Commission's (NRC's) environmental protection regulations in Title 10 of the Code of Federal Regulations (CFR) Part 51, which implement the National Environmental Policy Act (NEPA), renewal of a nuclear power plant operating license (OL) requires the preparation of an environmental impact statement (EIS). In preparing the EIS, the NRC staff is required first to issue the statement in draft form for public comment, and then issue a final statement after considering public comments on the draft. To support the preparation of the EIS, the staff has prepared a *Generic Environmental Impact Statement for License Renewal of Nuclear Plants* (GEIS), NUREG-1437, Volumes 1 and 2 (NRC 1996; 1999)^(a). The GEIS is intended to (1) provide an understanding of the types and severity of environmental impacts that may occur as a result of license renewal of nuclear power plants under 10 CFR Part 54, (2) identify and assess the impacts that are expected to be generic to license renewal, and (3) support 10 CFR Part 51 to define the number and scope of issues that need to be addressed by the applicants in plant-by-plant renewal proceedings. Use of the GEIS guides the preparation of complete plant-specific information in support of the OL renewal process.

The Florida Power & Light Company (FPL) operates Turkey Point nuclear reactor Units 3 and 4 in southern Florida under OLs DPR-31 and DPR-41, which were issued by the NRC. These OLs will expire in July 2012 for Unit 3 and April 2013 for Unit 4. On September 8, 2000, FPL submitted an application to the NRC to renew the Turkey Point Units 3 and 4 OLs for an additional 20 years under 10 CFR Part 54. FPL is a *licensee* for the purposes of its current OLs and an *applicant* for the renewal of the OLs. Pursuant to 10 CFR 54.23 and 51.53(c), FPL submitted an Environmental Report (ER; FPL 2000a) in which FPL analyzed the environmental impacts associated with the proposed license renewal action, considered alternatives to the proposed action, and evaluated mitigation measures for reducing adverse environmental effects.

This report is the draft plant-specific supplement to the GEIS (the supplemental EIS [SEIS]) for the FPL license renewal application. This SEIS is a supplement to the GEIS because it relies, in part, on the findings of the GEIS. The staff will also prepare a separate safety evaluation report in accordance with 10 CFR Part 54.

(a) The GEIS was originally issued in 1996. Addendum 1 to the GEIS was issued in 1999. Hereafter, all references to the "GEIS" include the GEIS and its Addendum 1.

1.1 Report Contents

The following sections of this introduction (1) describe the background for the preparation of this SEIS, including the development of the GEIS and the process used by the staff to assess the environmental impacts associated with license renewal, (2) describe the proposed Federal action to renew Turkey Point Units 3 and 4 OLS, (3) discuss the purpose and need for the proposed action, and (4) present the status of FPL's compliance with environmental quality standards and requirements that have been imposed by Federal, State, regional, and local agencies that are responsible for environmental protection.

The ensuing chapters of this SEIS closely parallel the contents and organization of the GEIS. Chapter 2 describes the site, power plant, and interactions of the plant with the environment. Chapters 3 and 4, respectively, discuss the potential environmental impacts of plant refurbishment and plant operation during the renewal term. Chapter 5 contains an evaluation of potential environmental impacts of plant accidents and includes consideration of severe accident mitigation alternatives. Chapter 6 discusses the uranium fuel cycle and solid waste management, Chapter 7 discusses decommissioning, and Chapter 8 discusses alternatives to license renewal. Finally, Chapter 9 summarizes the findings of the preceding chapters and draws conclusions about the adverse impacts that cannot be avoided (the relationship between short-term uses of man's environment and the maintenance and enhancement of long-term productivity, and the irreversible or irretrievable commitment of resources). The final chapter also presents the staff's preliminary recommendation with respect to the proposed license renewal action.

Additional information is included in appendices. Appendix A contains public comments received on the environmental review for license renewal and staff responses. Appendixes B through F, respectively, list the following:

- the preparers of the supplement
- the chronology of correspondence between NRC and FPL with regard to this SEIS
- the organizations contacted during the development of this SEIS
- FPL's compliance status in Table E-1 (this appendix also contains copies of consultation correspondence prepared and sent during the evaluation process)
- GEIS environmental issues that are not applicable to Turkey Point Units 3 and 4.

1.2 Background

Use of the GEIS, which examines the possible environmental impacts that could occur as a result of renewing individual nuclear power plant OLs under 10 CFR 54, and the established license renewal evaluation process supports the successful renewal of OLs.

1.2.1 Generic Environmental Impact Statement

The NRC initiated a generic assessment of the environmental impacts associated with the license renewal term to improve the efficiency of the license renewal process by documenting the assessment results and codifying the results in the Commission's regulations. This assessment is provided in the GEIS, which serves as the principal reference for all nuclear power plant license renewal EISs.

The GEIS documents the results of the systematic approach that was taken to evaluate the environmental consequences of renewing the licenses of individual nuclear power plants and operating them for an additional 20 years. For each potential environmental issue, the GEIS (1) described the activity that affects the environment, (2) identified the population or resource that is affected, (3) assessed the nature and magnitude of the impact on the affected population or resource, (4) characterized the significance of the effect for both beneficial and adverse effects, (5) determined whether the results of the analysis applied to all plants, and (6) considered whether additional mitigation measures would be warranted for impacts that would have the same significance level for all plants.

The NRC's standard of significance was established using the Council on Environmental Quality (CEQ) terminology for "significantly" (40 CFR 1508.27, which requires consideration of both "context" and "intensity.") Using the CEQ terminology, the NRC established three significance levels—SMALL, MODERATE, or LARGE. The definitions of the three significance levels are set forth in the footnotes to Table B-1 of 10 CFR Part 51, Subpart A, Appendix B, as follows:

SMALL: Environmental effects are not detectable or are so minor that they will neither destabilize nor noticeably alter any important attribute of the resource.

MODERATE: Environmental effects are sufficient to alter noticeably, but not to destabilize, important attributes of the resource.

LARGE: Environmental effects are clearly noticeable and are sufficient to destabilize important attributes of the resource.

Introduction

The GEIS assigned a significance level to each environmental issue, assuming that ongoing mitigation measures would continue.

The GEIS included a determination of whether the analysis of the environmental issue could be applied to all plants, and whether additional mitigation measures would be warranted. Issues were then assigned a Category 1 or a Category 2 designation. As set forth in the GEIS, **Category 1** issues are those that meet all of the following criteria:

- The environmental impacts associated with the issue have been determined to apply either to all plants or, for some issues, to plants having a specific type of cooling system or other specified plant or site characteristic.
- A single-significance level (i.e., SMALL, MODERATE, or LARGE) has been assigned to the impacts (except for collective offsite radiological impacts from the fuel cycle and from high-level waste and spent fuel disposal).
- Mitigation of adverse impacts associated with the issue has been considered in the analysis, and it has been determined that additional plant-specific mitigation measures are not likely to be sufficiently beneficial to warrant implementation.

For issues that meet the three Category 1 criteria, no additional plant-specific analysis is required in this SEIS unless new and significant information is identified.

Category 2 issues are those that do not meet one or more of the criteria of Category 1, and therefore, additional plant-specific review for these issues is required.

In the GEIS, the staff assessed 92 environmental issues and determined that 69 qualified as Category 1 issues, 21 qualified as Category 2 issues, and 2 issues were not categorized. The latter two issues, environmental justice and chronic effects of electromagnetic fields, are to be addressed in a plant-specific analysis. Of the 92 issues, 11 are related only to refurbishment, 6 are related only to decommissioning, and 75 apply to operation during the renewal term. A summary of the findings for all 92 issues in the GEIS is codified in Table B-1 of 10 CFR Part 51, Subpart A, Appendix B.

1.2.2 License Renewal Evaluation Process

An applicant seeking to renew its OL is required to submit an ER as part of its application. The license renewal evaluation process involves careful review of the applicant's ER and assurance

1 that all new and potentially significant information not already addressed in or available during
2 the GEIS evaluation is identified, reviewed, and assessed to verify the environmental impacts of
3 the proposed license renewal.

4
5 In accordance with 10 CFR 51.53(c)(2) and (3), the ER submitted by the applicant must

- 6
7 • provide an analysis of the Category 2 issues in Table B-1 of 10 CFR Part 51, Subpart A,
8 Appendix B in accordance with 10 CFR 51.53(c)(3)(ii).
- 9
10 • discuss actions to mitigate any adverse impacts associated with the proposed action and
11 environmental impacts of alternatives to the proposed action.

12
13 In accordance with 10 CFR 51.53(c)(2), the ER does not need to

- 14
15 • consider the economic benefits and costs of the proposed action and alternatives to the
16 proposed action except insofar as such benefits and costs are either (1) essential for
17 making a determination regarding the inclusion of an alternative in the range of alternatives
18 considered, or (2) relevant to mitigation.
- 19
20 • consider the need for power and other issues not related to the environmental effects of the
21 proposed action and the alternatives
- 22
23 • discuss any aspect of the storage of spent fuel within the scope of the generic
24 determination in 10 CFR 51.23(a) in accordance with 10 CFR 51.23(b)
- 25
26 • contain an analysis of any Category 1 issue unless there is a significant new information on
27 a specific issue—this is pursuant to 10 CFR 51.23(c)(3)(iii) and (iv).

28
29 New and significant information is (1) information that identifies a significant environmental
30 issue not covered in the GEIS and codified in Table B-1 of 10 CFR Part 51, Subpart A,
31 Appendix B, or (2) information that was not considered in the analyses summarized in the GEIS
32 and that leads to an impact finding that is different from the finding presented in the GEIS and
33 codified in 10 CFR Part 51.

34
35 In preparing to submit its application to renew the Turkey Point Units 3 and 4 OLS, FPL
36 developed a process to ensure that information not addressed in or available during the GEIS
37 evaluation regarding the environmental impacts of license renewal for Turkey Point Units 3 and
38 4 would be properly reviewed before submitting the ER, and to ensure that such new and
39 potentially significant information related to renewal of the licenses for Units 3 and 4 would be
40 identified, reviewed, and assessed during the period of NRC review. FPL reviewed the

Introduction

Category 1 issues that appear in Table B-1 of 10 CFR Part 51, Subpart A, Appendix B, to verify that the conclusions of the GEIS remained valid with respect to Turkey Point Units 3 and 4. This review was performed by personnel from FPL and its support organization that were familiar with NEPA issues and the scientific disciplines involved in the preparation of a license renewal ER.

The NRC staff also has a process for identifying new and significant information. That process is described in detail in *Standard Review Plans for Environmental Reviews for Nuclear Power Plants, Supplement 1: Operating License Renewal* (ESRP), NUREG-1555, Supplement 1 (NRC 2000a). The search for new information includes a (1) review of an applicant's ER and the process for discovering and evaluating the significance of new information; (2) review of records of public comments; (3) review of environmental quality standards and regulations; (4) coordination with Federal, State, and local environmental protection and resource agencies; and (5) review of the technical literature. New information discovered by the staff is evaluated for significance using the criteria set forth in the GEIS. For Category 1 issues where new and significant information is identified, reconsideration of the conclusions for those issues is limited in scope to the assessment of the relevant new and significant information; the scope of the assessment does not include other facets of the issue that are not affected by the new information.

Chapters 3 through 7 discuss the environmental issues considered in the GEIS that are applicable to Turkey Point Units 3 and 4. At the beginning of the discussion of each set of issues, there is a table that identifies the issues to be addressed and lists the sections in the GEIS where the issue is discussed. Category 1 and Category 2 issues are listed in separate tables. For Category 1 issues for which there is no new and significant information, the table is followed by a set of short paragraphs that state the GEIS conclusion codified in Table B-1 of 10 CFR Part 51, Subpart A, Appendix B, followed by the staff's analysis and conclusion. For Category 2 issues, in addition to the list of GEIS sections where the issue is discussed, the tables list the subparagraph of 10 CFR 51.53(c)(3)(ii) that describes the analysis required and the draft SEIS sections where the analysis is presented. The draft SEIS sections that discuss the Category 2 issues are presented immediately following the table.

The NRC prepares an independent analysis of the environmental impacts of license renewal as well as a comparison of these impacts to the environmental impacts of alternatives. The evaluation of the FPL license renewal application began with publication of a notice of acceptance for docketing and opportunity for a hearing in the Federal Register (FR; 65 FR 60693 [NRC 2000b]). The staff published a notice of intent to prepare an EIS and conduct scoping (65 FR 63636 [NRC 2000c]). Two public scoping meetings were held on December 6, 2000, in Homestead, Florida. Comments received during the scoping meetings were summarized in the

1 *Environmental Impact Statement Scoping Process: Summary Report – Turkey Point Units 3*
2 *and 4, Florida* (NRC 2001). Comments that are applicable to this environmental review will be
3 presented in Part 1 of Appendix A.
4

5 The staff and its contractors retained to assist the staff visited the Turkey Point site on
6 December 6 and 7, 2000, to gather additional information and to become familiar with the site
7 and its environs. The staff also reviewed the comments received during scoping, and consulted
8 with Federal, State, regional, and local agencies. A list of the organizations consulted is
9 provided in Appendix D. Other documents related to Turkey Point Units 3 and 4 were also
10 reviewed and are referenced.
11

12 The staff followed the review guidance contained in NUREG-1555, Supplement 1, in the
13 *Standard Review Plans for Environmental Reviews for Nuclear Power Plants, Supplement 1:*
14 *Operating License Renewal* (NRC 2000a). The preliminary results of the staff evaluation are
15 contained in this draft SEIS.
16

17 On the date of publication of the U.S. Environmental Protection Agency Notice of Filing of the
18 draft SEIS, a 45-day comment period will begin to allow members of the public to comment on
19 the preliminary results of the NRC staff's review. During this comment period, two public
20 meetings will be held in Homestead, Florida, in July 2001. During these meetings, the staff will
21 describe the preliminary results of the NRC environmental review and answer questions related
22 to it to provide members of the public with information to assist them in formulating their
23 comments.
24

25 This draft SEIS presents the staff's analysis that considers and weighs the environmental
26 effects of the proposed renewal of the OL for Turkey Point Units 3 and 4, the environmental
27 impacts of alternatives to license renewal, and mitigation measures available for avoiding
28 adverse environmental effects. Chapter 9, "Summary and Conclusions," provides the NRC
29 staff's preliminary recommendation to the Commission on whether or not the adverse environ-
30 mental impacts of license renewal are so great that preserving the option of license renewal for
31 energy-planning decisionmakers would be unreasonable.
32

33 **1.3 The Proposed Federal Action**

34

35 The proposed Federal action is renewal of the OLs for Turkey Point Units 3 and 4 (as fossil-
36 powered generating plants, Turkey Point Units 1 and 2 are outside the scope of this SEIS).
37 The Turkey Point Plant is located in southern Florida on the shore of Biscayne Bay, approxi-
38 mately 16 km (10 mi) south of Miami, 13 km (8 mi) east of Florida City, 15 km (9 mi) southwest
39 of Homestead, and 40 km (25 mi) north of Key Largo. The plant has two Westinghouse-

Introduction

designed light-water reactors, each with a design rating for a net electrical power output of 693 megawatts electric (MW[e]). Plant cooling is provided by a closed network of canals that dissipate heat primarily to the air. Units 3 and 4 produce electricity to supply the needs of more than 13,000 homes. The current OL for Unit 3 expires on July 19, 2012, and for Unit 4 on April 10, 2013. By letter dated September 8, 2000, FPL submitted an application to the NRC (FPL 2000b) to renew these OLs for an additional 20 years of operation (i.e., until July 19, 2032, for Unit 3 and April 10, 2033, for Unit 4).

1.4 The Purpose and Need for the Proposed Action

Although a licensee must have a renewed license to operate a reactor beyond the term of the existing OL, the possession of that license is just one of a number of conditions that must be met for the licensee to continue plant operation during the term of the renewed license. Once an OL is renewed, State regulatory agencies and the owners of the plant will ultimately decide whether the plant will continue to operate based on factors such as the need for power or other matters within the State's jurisdiction or the purview of the owners.

Thus, for license renewal reviews, the NRC has adopted the following definition of purpose and need (GEIS Section 1.3):

The purpose and need for the proposed action (renewal of an operating license) is to provide an option that allows for power generation capability beyond the term of a current nuclear power plant operating license to meet future system generating needs, as such needs may be determined by State, utility, and where authorized, Federal (other than NRC) decision makers.

This definition of purpose and need reflects the Commission's recognition that, unless there are findings in the safety review required by the Atomic Energy Act or findings in the NEPA environmental analysis that would lead the NRC to reject a license renewal application, the NRC does not have a role in the energy-planning decisions of State regulators and utility officials as to whether a particular nuclear power plant should continue to operate. From the perspective of the licensee and the State regulatory authority, the purpose of renewing an OL is to maintain the availability of the nuclear plant to meet system energy requirements beyond the current term of the plant's license.

1.5 Compliance and Consultations

FPL is required to hold certain Federal, State, and local environmental permits, as well as meet relevant Federal and State statutory requirements. In its ER, FPL provided a list of the authorizations from Federal, State, and local authorities for current operations as well as environmental approvals and consultations associated with Turkey Point Units 3 and 4 license renewal. Authorizations and consultations most relevant to the proposed OL renewal action are summarized in Table 1-1. The full list of authorizations and consultations provided by FPL is included in Appendix E.

The staff has reviewed the list and consulted with the appropriate Federal, State, and local agencies to identify any compliance or permit issues or significant environmental issues of concern to the reviewing agencies. These agencies did not identify any new and significant environmental issues. The ER states that FPL is in compliance with applicable environmental standards and requirements for Turkey Point Units 3 and 4. The staff has also not identified any environmental issues that are both new and significant.

Table 1-1. Federal, State, and Local Authorizations and Consultations

Agency	Authority	Requirement	Number	Permit Expiration or Consultation Date	Activity Covered
NRC	Atomic Energy Act, 10 CFR Part 50	Operating license	DPR-31 (Unit 3) DRP-41 (Unit 4)	July 19, 2012 (Unit 3) April 10, 2013 (Unit 4)	Operation of Turkey Point Units 3 and 4
FWS and NMFS	Endangered Species Act, Section 7	Consultation	NA	Consultation initiated September 7, 1999	Operation during the renewal term
FDEP	Florida Statutes, Section 403.088	NPDES permit and FWPCA Section 401 certification	FL0001562	January 6, 2005	Permit for discharge of wastewater and once-through cooling water to the closed cycle recirculating cooling canal system. Section 1.E.15 of the permit states that the permit constitutes certification of compliance with §401 of the FWPCA.

Introduction

Table 1-1. (contd)

Agency	Authority	Requirement	Number	Permit Expiration or Consultation Date	Activity Covered
FDEP	Florida Statutes, Chapter 403	Air emissions permit	025003-002-AV	December 31, 2003	Emissions from diesel emergency generators, miscellaneous diesel engines, and other miscellaneous units
FDCA	Coastal Zone Management Act, Section 307	Consistency determination	FL200008-250606C	Letter from FDCA's FCMP to FPL dated October 4, 2000	Consistency of license renewal with the Florida Coastal Management Program
FDHR	National Historic Preservation Act, Section 106	Consultation	NA	Letter from FDHR to FPL, October 22, 1999	Impact on sites listed or eligible for listing in the National Register of Historic Places

FCMP - Florida Coastal Management Program.

FDCA - Florida Department of Community Affairs.

FDEP - Florida Department of Environmental Protection.

FDHR - Florida Division of Historic Resources.

FWPCA - Federal Water Pollution Control Act (also known as the Clean Water Act).

FWS - U.S. Fish and Wildlife Service.

NMFS - National Marine Fisheries Service.

NPDES - National Pollutant Discharge Elimination System.

NA - Not applicable.

1.6 References

10 CFR 51. Code of Federal Regulations, Title 10, *Energy*, Part 51, "Environmental Protection Regulations for Domestic Licensing and Related Regulatory Functions."

10 CFR 54. Code of Federal Regulations, Title 10, *Energy*, Part 54, "Requirements for Renewal of Operating Licenses for Nuclear Power Plants."

40 CFR 1508. Code of Federal Regulations, Title 40, *Protection of Environment*, Part 1508, "Terminology and Index."

Atomic Energy Act of 1954 (AEA). 42 USC 2011, et seq.

Clean Air Act (CAA). 42 USC 7401, et seq.

Coastal Zone Management Act (CZMA). 16 USC 1451, et seq.

1 Endangered Species Act (ESA). 16 USC 1531, et seq.

2
3 Federal Water Pollution Control Act. 33 USC 1251, et seq. (Also known as the Clean Water
4 Act [CWA]).

5
6 Florida Power & Light Company (FPL). 2000a. *Applicant's Environmental Report – Operating*
7 *License Renewal Stage Turkey Point Units 3 and 4*. Miami, Florida.

8
9 Florida Power & Light Company (FPL). 2000b. *Application for Renewed Operating Licenses,*
10 *Turkey Point Units 3 and 4*. Miami, Florida.

11
12 National Environmental Policy Act of 1969 (NEPA). 42 USC 4321, et seq.

13
14 National Historic Preservation Act of 1966 (NHPA). 16 USC 470, et seq.

15
16 U.S. Nuclear Regulatory Commission (NRC). 1996. *Generic Environmental Impact Statement*
17 *for License Renewal of Nuclear Plants*. NUREG-1437, Volumes 1 and 2, Washington, D.C.

18
19 U.S. Nuclear Regulatory Commission (NRC). 1999. *Generic Environmental Impact Statement*
20 *for License Renewal of Nuclear Plants Main Report*, "Section 6.3 – Transportation, Table 9.1,
21 Summary of findings on NEPA issues for license renewal of nuclear power plants, Final
22 Report." NUREG-1437, Volume 1, Addendum 1, Washington, D.C.

23
24 U.S. Nuclear Regulatory Commission (NRC). 2000a. *Standard Review Plans for Environ-*
25 *mental Reviews for Nuclear Power Plants, Supplement 1: Operating License Renewal*.
26 NUREG-1555, Supplement 1, Washington, D.C.

27
28 U.S. Nuclear Regulatory Commission (NRC). 2000b. "Notice of Acceptance for Docketing of
29 the Application and Notice of Opportunity for a Hearing Regarding Renewal of License
30 Nos. DPR-31 and DPR-41 for an Additional Twenty-Year Period." *Federal Register*. Vol. 64,
31 No. 198, pp. 60693-60694. October 12, 2000.

32
33 U.S. Nuclear Regulatory Commission (NRC). 2000c. "Notice of Intent to Prepare an
34 Environmental Impact Statement and Conduct Scoping Process." *Federal Register*. Vol. 65,
35 No. 206, pp. 63636-63637. October 24, 2000.

36
37 U.S. Nuclear Regulatory Commission (NRC). 2001. *Environmental Impact Statement Scoping*
38 *Process: Summary Report – Turkey Point Units 3 & 4, Homestead, Florida*. Washington, D.C.

2.0 Description of Nuclear Power Plant and Site and Plant Interaction with the Environment

The Florida Power & Light Company's (FPL's) Turkey Point Plant is located on the shore of Biscayne Bay in Florida's South Miami-Dade County. The plant consists of four units. Units 3 and 4 are nuclear reactors and are the subject of this action. Units 1 and 2 are fossil-fuel units and are not covered by this action. Each nuclear reactor is a pressurized light-water reactor (LWR) with three steam generators producing steam that turns turbines to generate electricity. In addition to the nuclear and fossil-fuel units, the site features a 2711-ha (6700-ac) system of closed, recirculating cooling canals that all four units use for heat rejection. The plant and its environs are described in Section 2.1, and the plant's interaction with the environment is presented in Section 2.2.

2.1 Plant and Site Description and Proposed Plant Operation During the Renewal Term

Turkey Point Units 3 and 4 are located on 9700 ha (24,000 ac) of FPL-owned land in southern Florida (NRC 1999). Figures 2-1 and 2-2 show the site location and features within 80 km and 10 km (50 mi and 6 mi), respectively. The site is surrounded by an exclusion area whose radius measures 1.27 km (0.79 mi) (NRC 1999).

The region surrounding Turkey Point Units 3 and 4 was identified in the *Generic Environmental Impact Statement for License Renewal of Nuclear Plants* (GEIS), NUREG-1437, Volumes 1 and 2 (NRC 1996; 1999)^(a) as having a high population density. FPL refuels each Turkey Point nuclear unit on an 18-month schedule, when site employment increases by as many as 800 to 900 workers for temporary duty (30 to 40 days). FPL employs a work force of 730 to 775 permanent employees and about 185 contractor employees at Turkey Point Units 3 and 4. The plant is located approximately 40 km (25 mi) south of Miami. The nearest city limits are Florida City, approximately 13 km (8 mi) to the west, and Homestead, approximately 15 km (9 mi) to the northwest of the site. Key Largo is approximately 16 km (10 mi) south of Turkey Point Units 3 and 4.

The Turkey Point site is on the shore of a part of Biscayne Bay that, together with several miles of the shoreline north of the plant, compose the Biscayne National Park. The Biscayne National Park headquarters is located approximately 3.2 km (2 mi) north of Turkey Point Units 3 and 4, adjacent to the metropolitan Miami-Dade County Homestead Bayfront Park. The Everglades

(a) The GEIS was originally issued in 1996. Addendum 1 to the GEIS was issued in 1999. Hereafter, all references to the "GEIS" include the GEIS and its Addendum 1.

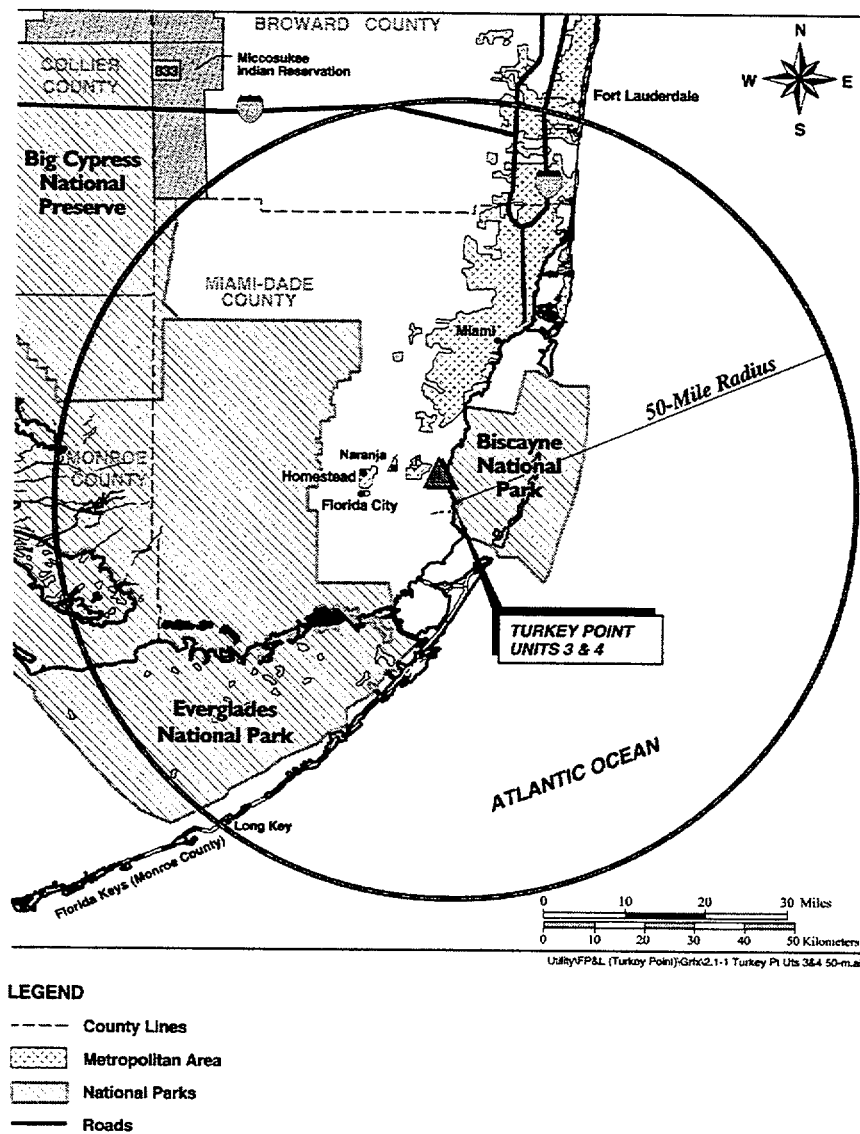


Figure 2-1. Location of Turkey Point Units 3 and 4, 80-km (50-mi) Region

National Park is approximately 24 km (15 mi) west of the site. Small portions of the Miccosukee Indian Reservation and the Big Cypress National Preserve are within 80 km (50 mi) of Turkey Point Units 3 and 4; portions of Broward and Monroe counties and a small portion of Collier County are also within 80 km (50 mi) of the plant. Monroe County encompasses portions of Everglades National Park and Big Cypress National Preserve as well as the Florida Keys.

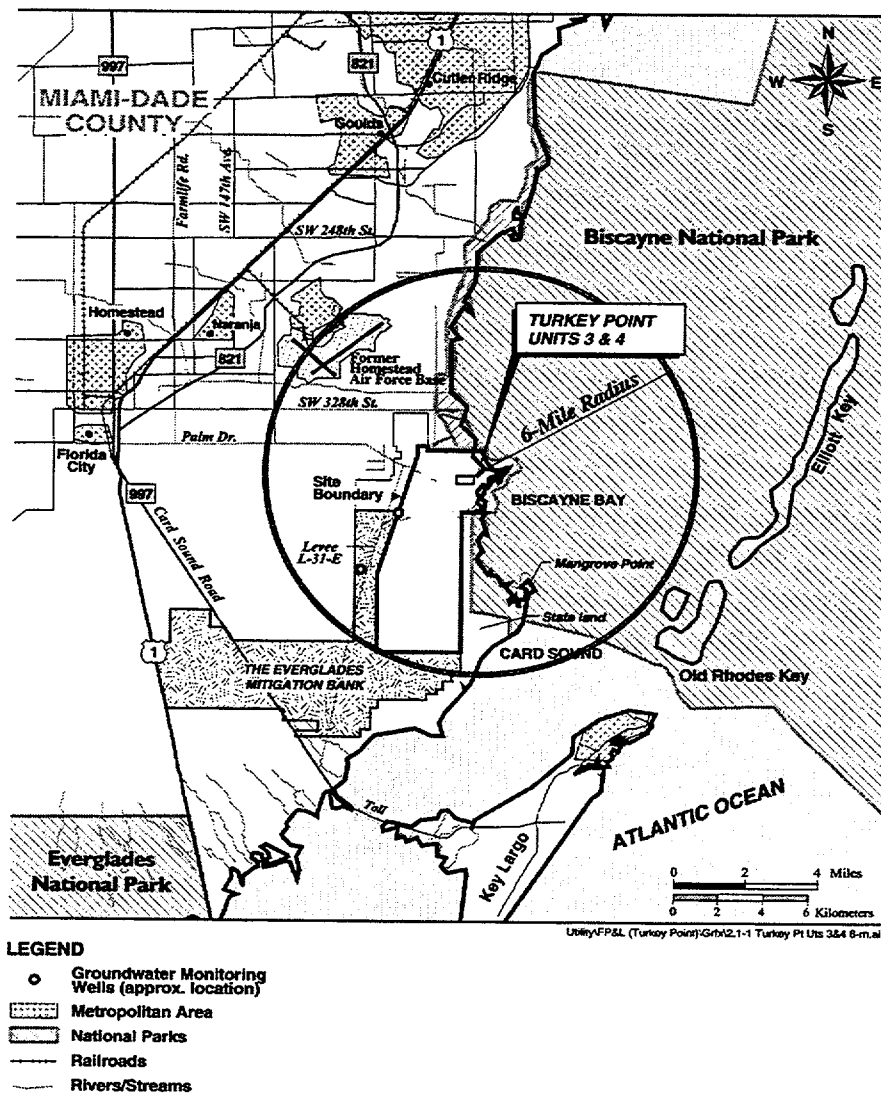


Figure 2-2. Location of Turkey Point Units 3 and 4, 10-km (6-mi) Region

Mangrove Point forms the dividing line between Biscayne Bay and Card Sound. The northern half of Mangrove Point is part of Biscayne National Park, and the southern half is State-owned.

Turkey Point was built on mangrove-covered tidal flats adjacent to Biscayne Bay. The land is low and swampy. Mangrove swamps extend inland approximately 5 to 6.5 km (3 to 4 mi). Most undeveloped portions of the site remain under 2 to 8 cm (1 to 3 in.) of water, even during low tide. The terrain is flat and rises gently from sea level at the shore to about 3 m (10 ft) above

mean sea level 13 to 15 km (8 to 10 mi) west of the site in Homestead. Across Biscayne Bay, about 8 to 13 km (5 to 8 mi) to the east, is a series of offshore barrier islands with a northeast-southwest orientation between the bay and the Atlantic Ocean.

The ground elevation at the site is typically less than 0.3 m (1 ft) above the mean sea level. The direction of surface drainage is to the east and south, toward Biscayne Bay and Card Sound. The area contains no lakes or perennial streams. Surface water runoff in the region is not naturally limited to confined watercourses such as rivers or streams; it also flows over the surface as a broad, shallow sheet called "sheet flow." Canal, levee, and road construction during this century has diverted much of this flow, thereby drying land areas for agricultural and other uses. Flood control levee L31-E, which has a crest elevation of approximately 2 m (7 ft) above sea level with a roughly north-south orientation, lies at the inland boundary of the FPL cooling canal system.

2.1.1 External Appearance and Setting

The 120-m (400-ft) stacks for fossil fuel Units 1 and 2 are distinctive features of the Turkey Point site and can be seen from a considerable distance. Another distinctive feature of the site is the 2700-ha (3.2-km by 8-km) (6700-ac [2-mi by 5-mi]) system of closed recirculating cooling canals that all four units use for heat rejection.

FPL currently does not have an independent spent fuel storage installation (ISFSI) located on the Turkey Point site.

The geology around Turkey Point site is fairly simple. The site lies within the Floridian Plateau, a partly submerged peninsula of the continental shelf whose edge is about 29 km (18 mi) offshore to the east. This peninsula is underlain by a thick 1200- to 4600-m (4000- to 15,000-ft) series of sedimentary rocks consisting of limestones and associated formations and range in age from Paleozoic to Recent. These are underlain by igneous and metamorphic basement rocks, primarily Pre-Cambrian granites. Examination of geologic structures indicates a lack of tectonic activity during the past 500,000 years. Because of the absence of structural deformation, faults are uncommon and there is no evidence of bedrock faults in the site area (AEC 1972).

The predominant surface feature is bedrock outcrop of Miami oolite, a deposit of permeable limestone extending to about 6 m (20 ft) below sea level, overlain by organic swamp soils varying from approximately 1.2 to 2.4 m (4 to 8 ft) thick. Pockets of silt and clay separate the organic soils and bedrock in some locations (AEC 1972).

2.1.2 Reactor Systems

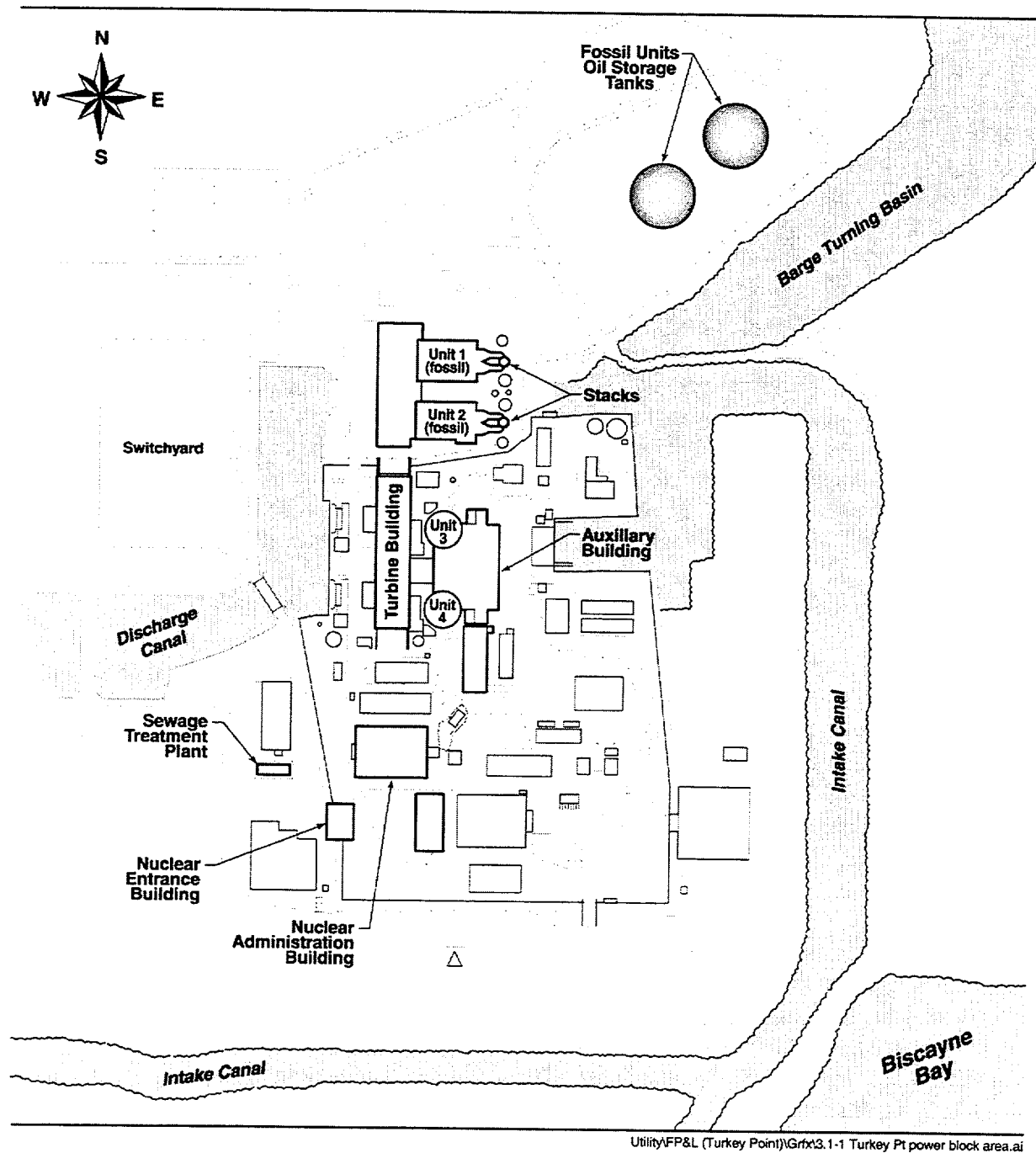
Turkey Point Units 3 and 4 are shown in Figure 2-3. Each unit is a pressurized LWR with three steam generators, which produce steam that turns turbines to generate electricity. Each unit, designed and fabricated by the Westinghouse Electric Corporation (AEC 1972), is capable of an output of 2300 MW(t), with a corresponding gross electrical output of approximately 795 MW(e). Onsite electrical power usage amounts to slightly more than 100 MW(e), leaving each unit with a reliable net summer rating of 693 MW(e) (FPL 2000a).

Each reactor containment structure is approximately 64 m (210 ft) tall and 39 m (124 ft) in diameter. Each is a dry containment structure designed to withstand environmental effects and the internal pressure and temperature accompanying a postulated loss-of-coolant accident or steam-line break. Together with its engineered safety features, each containment structure is designed to adequately retain fission products that escape from the reactor coolant system. Turkey Point Units 3 and 4 are licensed for fuel that is slightly enriched uranium dioxide, up to 4.5 percent by weight uranium-235 (FPL currently uses a maximum of 4.45 percent enrichment). FPL operates the reactors at an equilibrium core average fuel discharge burnup rate of approximately 45,000 megawatt-days per metric ton uranium (MWd/MTU).

2.1.3 Cooling and Auxiliary Water Systems

Turkey Point Units 3 and 4 use three-loop cooling systems for heat dissipation. The primary loop is a sealed system that carries heat from the reactors to the steam generators. The secondary loop, which is also sealed, carries heat from the steam generators through the turbines to the condensers. The tertiary system carries heat from the condensers to a recirculating canal system where the heat is released to the environment. The temperature rise in the water from the recirculating canals across the condenser is about 10 C° (18 F°) during full power operation. The primary and secondary loops use treated freshwater; the tertiary loop uses saltwater.

FPL obtains about 0.044m³/s (1.5 ft³/s) of water from the Miami-Dade public water supply system's Newton water-treatment plant for uses related to Turkey Point Units 3 and 4. Most of this water is used as demineralizer makeup water for use in the primary and secondary cooling loops. A small fraction of the water is used as potable water and for fire protection. FPL does not withdraw either groundwater or surface water for makeup or potable water uses. Makeup water for the canal system comes from used process water (which is treated and released to the canal system), incident rainfall, stormwater runoff, and possibly groundwater infiltration. Sanitary wastewater is treated and then released to the groundwater through an injection well.



1

Figure 2-3. Turkey Point Site Powerblock Area

1 The cooling canal system, which services Turkey Point Units 1, 2, 3, and 4, covers about
2 2700 ha (6700 ac). It consists of 32 channels that carry warm water south from the plant and
3 8 channels that return water to the plant. The channels are about 60 m (200 ft) wide and have
4 a water depth of 0.3 to 1 m (1 to 3 ft). They are separated by 27-m- (90-ft-) wide berms. In all,
5 the total length of the channels is about 270 km (168 mi), and the effective water surface area
6 is about 1560 ha (3860 ac). Flow in the cooling canal system attributable to Turkey Point
7 Units 3 and 4 is about 82 m³/s (1.3 million gpm). The closed canal system is shown in
8 Figure 2-4.

9
10 Cooling water for the condenser is withdrawn from the closed cooling canal system. Traveling
11 screens and strainers remove debris from the cooling water inflow. Large objects are pre-
12 vented from entering the condenser first by bars with 7- to 10-cm (3- to 4-in.) on-center. These
13 are raked periodically to remove trapped material, which is carted off for disposal. The water
14 then flows through vertical traveling screens with a 2-cm (3/8-in.) mesh size to remove debris,
15 which is routed to a collection basket. FPL does not use control chemicals in the circulating
16 water system.

17
18 The canal system does not discharge directly to fresh or marine surface waters. However, an
19 exchange of water between the canal system and groundwater is likely because the canals are
20 unlined. An interceptor ditch is located along the west side of the canal system. During the dry
21 season, when the natural groundwater gradient is from Biscayne Bay and Card Sound toward
22 the Everglades, water is pumped from the interceptor ditch to the canal system to create an
23 artificial groundwater gradient from the Everglades into the ditch. This prevents flow of hyper-
24 saline water from the cooling canals to the freshwater toward the Everglades. Maintenance of
25 the cooling canal system includes mechanical removal of submerged, rooted marine plants on
26 about a 3-year cycle and removal of terrestrial woody vegetation from the canal berms on a
27 10-year cycle.

29 **2.1.4 Radioactive Waste Management Systems and Effluent Control Systems**

30
31 FPL uses liquid, gaseous, and solid radioactive waste management systems to collect and
32 process the liquid, gaseous, and solid wastes that are the by-products of the Turkey Point
33 Units 3 and 4 operation. These systems reduce radioactive liquid, gaseous, and solid effluents
34 before they are released to the environment. The Turkey Point Units 3 and 4 waste disposal
35 system meets the design objectives of 10 CFR Part 50, Appendix I, and controls the process-
36 ing, disposal, and release of radioactive liquid, gaseous, and solid wastes. Radioactive material
37 in the reactor coolant is the source of gaseous, liquid, and solid radioactive wastes in LWRs.
38 Radioactive fission products build up within the fuel as a consequence of the fission process.
39 These fission products are contained in the sealed fuel rods, but small quantities escape from
40 the fuel rods and contaminate the reactor coolant. Neutron activation of the primary coolant

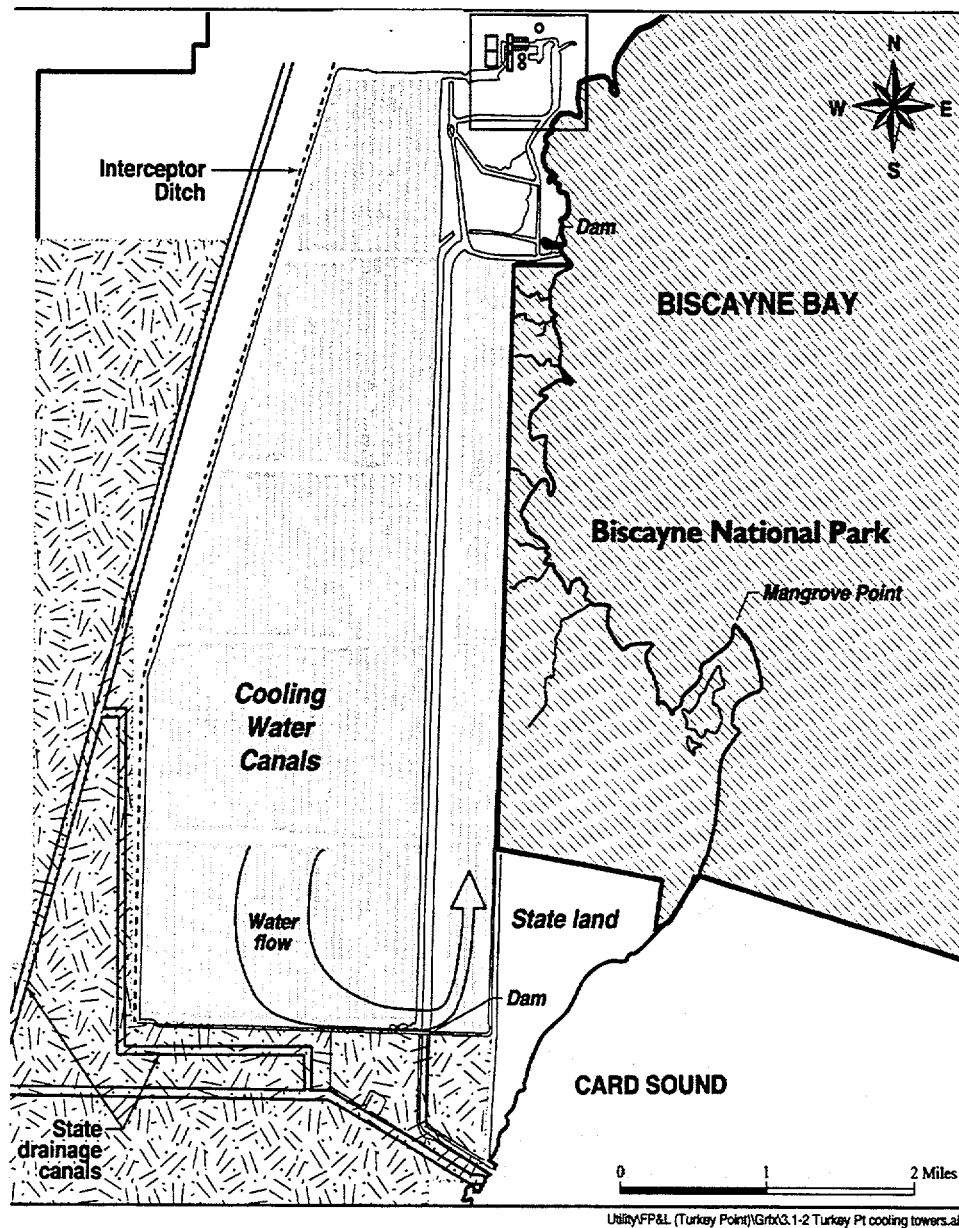


Figure 2-4. Turkey Point Site Cooling Canal System

system is also responsible for coolant contamination.

Nonfuel solid wastes result from treating and separating radionuclides from gases and liquids and from removing contaminated material from various reactor areas. Solid wastes also consist

1 of reactor components, equipment, and tools removed from service, as well as contaminated
2 protective clothing, paper, rags, and other trash generated from plant design and operations
3 modifications and routine maintenance activities. Solid wastes may be shipped to a waste
4 processor for volume reduction before disposal or may be sent directly to the licensed burial
5 site. Spent resins and filters are stored or packaged for shipment to an offsite processing or
6 disposal facility.

7
8 Fuel rods that have exhausted a certain percentage of their fuel and are removed from the
9 reactor core for disposal are called spent fuel. Turkey Point Units 3 and 4 currently operate on
10 a staggered 18-month refueling cycle per unit, resulting in at least one refueling every year and
11 two refuelings every third year. Spent fuel is stored onsite in the spent fuel pool in the Auxiliary
12 Building (FPL 2000a).

13
14 The waste disposal system used for processing liquid, gaseous, and solid wastes is common to
15 Units 3 and 4, with the exception of the reactor coolant drain tanks and reactor coolant drain
16 tank pumps.

17
18 The Offsite Dose Calculation Manual (ODCM) describes the methods used for calculating
19 radioactivity concentrations in the environment and the estimated potential offsite doses
20 associated with liquid and gaseous effluents from Turkey Point Units 3 and 4 (FPL 1999a). The
21 ODCM also specifies controls for release of liquid and gaseous effluents to ensure compliance
22 with the following:

- 23
24 • The concentration of radioactive liquid effluents released from the site to the unrestricted
25 area will not exceed 10 times the concentration specified in 10 CFR Part 20, Appendix B,
26 Table 2, Column 2, for radionuclides other than dissolved or entrained gases. For dissolved
27 or entrained noble gases, the concentration shall not exceed 7.4 Bq/mL (2 E-04 μ Ci/mL).
- 28
29 • The dose or dose commitment per reactor to a member of the public from any radioactive
30 materials in liquid effluents released to unrestricted areas shall be limited to (1) less than or
31 equal to 15 μ Sv (1.5 mrem) to the total body and less than or equal to 50 μ Sv (5 mrem) to
32 any organ during any calendar quarter, and (2) less than or equal to 30 μ Sv (3 mrem) to the
33 total body and less than or equal to 100 μ Sv (10 mrem) to any organ during any calendar
34 year.
- 35
36 • The dose rate due to radioactive materials released in gaseous effluents from the site to
37 areas at and beyond the site boundary shall be limited to (1) less than or equal to 5 mSv/yr
38 (500 mrem/yr) to the total body and less than or equal to 30 mSv (3000 mrem/yr) to the skin
39 due to noble gases, and (2) less than or equal to 15 mSv/yr (1500 mrem/yr) to any organ
40 due to iodine-131, iodine-133, tritium, and for all radioactive materials in particulate form

with half-lives greater than 8 days.

- The air dose per reactor to areas at and beyond the site boundary due to noble gases released in gaseous effluents shall be limited to (1) to less than or equal to 50 μGy (5 mrad) for gamma radiation and less than or equal to 100 μGy (10 mrad) for beta radiation during any calendar quarter, and (2) to less than or equal to 100 μGy (10 mrad) for gamma radiation and less than or equal to 200 μGy (20 mrad) for beta radiation during any calendar year.
- The dose to any individual member of the public from the nuclear facility operations will not exceed the maximum limits of 40 CFR Part 190 (<0.25 mSv [25 mrem]) and 10 CFR Part 20 (≤ 5 mSv [0.5 rem] in a year and ≤ 20 μSv [2 mrem] in any hour).

2.1.4.1 Liquid Waste Processing Systems and Effluent Controls

Potentially radioactive liquid wastes from the chemistry laboratory, containment sumps, floor drains, showers, and miscellaneous sources are collected in waste holdup tanks. Liquid from the reactor coolant loop drains, accumulators, and excess letdown are collected and transferred to the chemical and volume control system (CVCS). Liquids flow to the waste holdup tank by gravity, then are pumped to the waste monitor tank where the activity level of the liquid waste is determined and recorded prior to discharge through a radiation monitor (FPL 1999b).

Liquid requiring cleanup before being discharged to the environment is processed by the waste disposal demineralizer. The liquid from the waste disposal demineralizer is routed directly to one of the three radwaste facility waste monitor tanks. There are three discharge points from the units: steam generator blowdown from each unit and common radwaste monitor tank discharge. Liquid wastes in the waste monitor tanks are isolated and recirculated for at least one volume prior to sampling and discharge (FPL 1999b). Aliquots of representative pre-release samples from the waste disposal system are isotopically analyzed for gamma-emitting isotopes (FPL 2000b). The radiochemical analysis is the basis for recording the released activity; however, the radiation monitor provides surveillance over the operation by automatically closing the discharge control valve if the liquid activity level exceeds a preset value. The liquid effluents are a mixture from both Turkey Point Units 3 and 4. Therefore the measured releases from the common discharge point are apportioned equally to both Units 3 and 4. The dose limit per reactor is applied to the common discharge point when routine releases are made. This ensures that the dose limit of a single unit is not exceeded by the site (FPL 1999a).

The ODCM prescribes the alarm/trip setpoints for the liquid effluent radiation monitors, which are derived from 10 times the effluent concentration limits provided in 10 CFR Part 20, Appendix B, Table 2, Column 2. The alarm/trip setpoint for each liquid effluent monitor is based

on the measurements of radioactivity in a batch of liquid to be released or in the continuous liquid discharge (FPL 1999a).

During 1999, there were 160 batch releases of liquid effluents for the 2 units in a total volume of 3500 m³ (9.25 E-05 gal) of liquid. The liquid waste holdup capacity is approximately 130 m³ (34,300 gal) in two waste holdup tanks, one located in the auxiliary building and one in the radwaste facility. The actual liquid waste generated is reported in the *Turkey Point Units 3 and 4 Annual Radioactive Effluent Release Report* (FPL 2000b).

2.1.4.2 Gaseous Waste Processing Systems and Effluent Controls

Radioactive gaseous wastes at Turkey Point are created during plant operation from degassing reactor-coolant discharge to the CVCS, displacement of cover gases, miscellaneous equipment vents, relief valves, and sampling operation and gas analysis for hydrogen and oxygen in cover gases. Most of the gas received by the waste disposal system is cover gas displaced from the CVCS holdup tanks as they fill with liquid. Gaseous wastes are stored in decay tanks for natural decay and then released through the monitored plant vent. The cover gas is reused to minimize the number of tank releases. The wastes are monitored and released at a permissible rate and activity as prescribed by the ODCM (FPL 1999a).

The quantity of radioactivity contained in each gas decay tank is restricted (1) to ensure that if an uncontrolled release of the tank's contents were to occur, the resulting total body exposure to an individual at the exclusion area boundary would not exceed 5 mSv (0.5 rem), and (2) to control the concentration of potentially explosive gases to below flammability limits. There are six welded carbon steel tanks used to contain the compressed waste gases (hydrogen, nitrogen, and fission gases) until they decay and are ready to be vented to the atmosphere (FPL 1999b).

The radioactive gaseous wastes are released through four monitored release points: (1) a common plant vent via a stack above the containment building, (2) the Unit 3 spent fuel pit vent, and (3) the condenser air ejector vents from each unit. If primary-to-secondary leakage occurs, then there can also be unmonitored radioactive airborne releases from the secondary steam systems of each unit. The quantity of material released from these unmonitored releases is accounted for using specific procedures (FPL 1999a). Monitored releases employ the following techniques to determine the radioactivity in airborne releases: (1) gamma spectrum analysis for fission and activation gases, (2) removal of particulate material by filtration and subsequent gamma spectrum analysis for strontium-89 and -90 and gross alpha analysis, (3) absorption of halogen radionuclides on a charcoal filter and subsequent gamma spectral analysis, and (4) analysis of water vapor in a gas sample for tritium using liquid scintillation techniques (FPL 2000b).

1 The ODCM prescribes alarm/trip setpoints for the monitor and control instrumentation to ensure
2 that the alarm/trip will occur prior to exceeding the limits of 10 CFR Part 20 for gaseous
3 effluents (FPL 1999a).

4
5 In 1999, there were 10 batch releases from Turkey Point Unit 3 and 11 batch releases from
6 Unit 4 (FPL 2000b). The number of releases may vary from year to year, but this number of
7 releases is representative of those releases. FPL does not anticipate any increase in gaseous
8 releases during the renewal period.

9 10 **2.1.4.3 Solid Waste Processing**

11
12 Solid wastes from Turkey Point Units 3 and 4 consist of spent resin, filters, sludge, evaporator
13 bottoms, dry compressible waste, irradiated components (control rods, etc.), and other
14 noncompressible waste (FPL 1999b). Solid wastes are packaged in containers for removal to a
15 disposal facility.

16
17 Solid waste from Turkey Point Units 3 and 4 is transported to Oak Ridge, Tennessee, and
18 consigned to a licensed processing facility for volume-reduction and decontamination activities.
19 The material that remains after volume reduction is transported by the processor to Barnwell,
20 South Carolina, or Clive, Utah, depending on the activity limits. The material shipped directly to
21 Barnwell is processed by Chem-Nuclear Services, Inc., and buried.

22
23 Disposal and transportation are performed in accordance with the applicable requirements of
24 10 CFR Part 61 and Part 71, respectively. There are no releases to the environment from
25 radioactive solid wastes created at Turkey Point Units 3 and 4.

26
27 In 1999, Turkey Point Units 3 and 4 made 16 shipments of solid waste with a volume of 55 m³
28 (1942 ft³) and a total activity of 31 TBq (834.3 Ci) (FPL 2000b). These shipments are repre-
29 sentative of the shipments made in the past 5 years and are not expected to change appre-
30 ciably during the license renewal period.

31 32 **2.1.5 Nonradioactive Waste Systems**

33
34 The FPL nonradioactive waste system consists of a contact stabilization treatment plant for
35 sanitary waste (FPL 2000a) located west of the powerblock area. The treated wastewater is
36 disposed of through an approximately 25-cm (10-in.)-diameter, 15-m- (50-ft-) deep underground
37 injection well located next to the treatment facility. The residual wet sludge is disposed of at the
38 Miami-Dade Water and Sewer Department's South District Wastewater Treatment Facility. FPL

1 reports the average daily flow, carbonaceous biological oxygen demand, total suspended
2 solids, fecal coliform bacteria, pH, total residual chlorine, and nitrate concentrations to the
3 Florida Department of Environmental Protection (FDEP).
4

5 **2.1.6 Plant Operation and Maintenance**

6

7 Routine maintenance performed on plant systems and components is necessary for safe and
8 reliable operation of a nuclear power plant. Maintenance activities conducted at Turkey Point
9 include inspection, testing, and surveillance to maintain the current licensing basis of the plant
10 and to ensure compliance with environmental and safety requirements. Certain activities can
11 be performed while the reactor is operating. Others require that the plant be shut down. Long-
12 term outages are scheduled for refueling and for certain types of repairs or maintenance, such
13 as replacement of a major component. FPL refuels each of the Turkey Point nuclear units on a
14 staggered 18-month schedule, resulting in at least one refueling every year and two refuelings
15 every third year (FPL 2000a). A third of the core is offloaded at each refueling. An additional
16 800 to 900 workers are onsite during a typical 30- to 40-day outage. FPL provided an appendix
17 in the Updated Final Safety Analysis Report (UFSAR) regarding the aging management review
18 to manage the effects of aging on systems, structures, and components in accordance with
19 10 CFR Part 54 (FPL 1999b). Chapter 3 and Appendix B of the Turkey Point license renewal
20 application be the programs and activities that will manage the effects of aging during the
21 license renewal period (FPL 2000c). FPL expects to conduct the activities related to the
22 management of aging effects during plant operation or normal refueling and other outages, but
23 plans no outages specifically for the purpose of refurbishment. FPL has no plans to add
24 additional full-time staff (non-outage workers) at the plant during the period of the renewed
25 licenses.
26

27 **2.1.7 Power Transmission System**

28

29 Turkey Point Units 3 and 4 share a switchyard and transmission lines with Turkey Point Units 1
30 and 2. Eight transmission lines leave the Turkey Point site in two 101-m- (330-ft-) wide
31 corridors. Seven of the lines leave the site in the transmission corridor going north to the Davis
32 substation. These lines, which were placed in service in 1967 for Turkey Point Units 1 and 2,
33 are listed in the Final Environmental Statement (FES; AEC 1972). The eighth line leaves the
34 plant going west to Florida City. It was constructed in 1990. Four additional lines were
35 constructed to connect the Davis substations at Doral, Levee, and Flagami.
36

37 The transmission lines are shown in Figure 2-5. The northbound transmission lines share a
38 common corridor where possible. As a result, the total corridor length of about 92 km (57 mi) is
39 shorter than the total transmission line length of about 320 km (200 mi). Statistics associated



with the transmission lines are listed in Table 2-1. The statistics for the three substations north of the Davis substation (Flagami, Levee, and Doral) are only for the portions of the corridors north of the Davis substation; they do not include the distance from the Turkey Point switchyard to the Davis substation. Similarly, the statistics for the Doral substation are only from the point where the Levee and Doral lines separate. The statistics for the Levee line include the information for the corridor north of the Davis substation shared by the Levee and Doral lines.

FPL controls the Turkey Point transmission line corridors through a combination of ownership and easements. The corridors are maintained by a combination of trimming, mowing, and herbicide application. In wet areas, such as mangrove swamps, FPL maintains clearances by trimming trees at the 4.3-m (14-ft) level. Typically, this is only done at mid-span. Open, undeveloped areas are generally mowed about five times a year. These are the most common maintenance practices in the Florida City corridor and in the first 8 km (5 mi) of the Davis corridor. The remainder of the transmission line corridors are in areas of extensive agricultural land use. In these areas maintenance is generally limited to mowing at road crossings. Herbicides are used primarily to control exotic species melaleuca (*Melaleuca leucodendron*) and Australian pine (*Casuarina equisetifolia*). FPL requires the use of State-licensed applicators for herbicides.

Table 2-1. Turkey Point Transmission Line Corridors

Substation	Number of Lines	kV	Approximate Distance		Corridor	Corridor Width		Corridor Area	
			km	(mi)		m	(ft)	hectares (acres)	
Davis	7	230	31	(19)	N	101	(330)	313	(773)
Flagami	2	230	21	(13)	N	101	(330)	212	(524)
Levee	1	230	21	(13)	N	101	(330)	212	(524)
Doral	1	230	11	(7)	N	101	(330)	111	(274)
Florida City	1	230	8	(5)	W	101	(330)	81	(200)
Total			92	(57)				929	(2295)

Source: 2000 FPLa.

2.2 Plant Interaction with the Environment

Sections 2.2.1 through 2.2.8 provide general descriptions of the environment as background information. They also provide detailed descriptions where needed to support the analysis of potential environmental impacts of refurbishment and operation during the renewal term, as discussed in Chapters 3 and 4. Section 2.2.9 describes the historic and archaeological resources in the area, and Section 2.2.10 describes possible impacts on other Federal project activities.

2.2.1 Land Use

Turkey Point Units 3 and 4 are located on the shore of Biscayne Bay in Florida's South Miami-Dade County. The plant site is approximately 40 km (25 mi) south of Miami. The nearest incorporated city limits are Homestead, which is approximately 15 km (9 mi) northwest of the plant site, and Florida City, which is approximately 13 km (8 mi) west of the plant site. The nearest community to the south is Key Largo, which is in Monroe County and is approximately 48 km (30 mi) by road from the plant site.

Biscayne Bay is a shallow, subtropical lagoon. The bay is a fairly recent geological formation. Portions of the bay have been modified and dredged. Average depths range from approximately 2 to 3 m (6 to 10 ft), except in deeper dredged areas and main channels. The bay is elongated in shape and located in a north-south trending direction (FDEP 2000).

Turkey Point Units 3 and 4 and associated structures and features, including the cooling canal system, occupy approximately 3200 ha (8000 ac). Two fossil-fuel units, Turkey Point Units 1 and 2, are located adjacent to Units 3 and 4. The fossil-fuel units also use the cooling canal system.

The Miami-Dade County Comprehensive Development Master Plan (Miami-Dade County 2000a) classifies the plant site as being in Environmental Protection Subarea F (Coastal Wetlands and Hammocks). Electrical generation and transmission facilities are permitted in this subarea (Miami-Dade County 2000a).

The South Florida Regional Planning Council has stated that renewal of the Turkey Point Units 3 and 4 operating licenses (OLs) is generally consistent with the goals and policies of the Strategic Regional Policy Plan for South Florida, particularly those regarding land use, public facilities, emergency preparedness, and natural resources of regional significance (Hulsey 2000).

1 Section 307(c)(3)(A) of the Coastal Zone Management Act [16 USC 1456(c)(3)(A)] requires that
2 applicants for Federal licenses to conduct an activity in a coastal zone provide a certification
3 that the proposed activity complies with the enforceable policies of the State's coastal zone
4 program. All four Turkey Point Plant units are within the Florida coastal zone. The Florida
5 Department of Community Affairs determined that renewal of the OLs for Turkey Point Units 3
6 and 4 is consistent with the Florida Coastal Management Program (Cantral 2000).
7

8 Land to the south and west of the site is in the Everglades Mitigation Bank where wetlands are
9 created, restored, or enhanced to provide compensatory mitigation of wetland losses else-
10 where. Under the joint Federally and State-operated mitigation bank program, lands can be
11 publicly or privately owned. FPL owns the Everglades Mitigation Bank land, approximately
12 5300 ha (13,000 ac) of relatively undisturbed freshwater and estuarine wetlands. The
13 U.S. Army Corps of Engineers, the U.S. Environmental Protection Agency (EPA), the Natural
14 Resources Conservation Service, the U.S. Fish and Wildlife Service (FWS), and the National
15 Marine Fisheries Service (NMFS) provide guidance on the use of the mitigation bank program
16 to satisfy mitigation requirements of Section 404 of the Federal Water Pollution Control Act
17 (FWPCA; also known as the Clean Water Act [CWA]) permit program, the wetland conservation
18 provisions of the Food Security Act, the National Environmental Policy Act (NEPA), and several
19 other statutory provisions. The FDEP, the South Florida Water Management District (SFWMD),
20 and Miami-Dade County guide the mitigation bank program within Florida pursuant to the
21 Florida Mitigation Banking Rule and other State authorities.
22

23 2.2.2 Water Use

24

25 The Newton water-treatment plant of the Miami-Dade Water and Sewer Department (MDWSD)
26 provides Turkey Point Units 3 and 4 with approximately 0.044 m³/s (1.5 ft³/s) per day of process
27 (primarily demineralizer water makeup), potable, and fire-protection water. This water comes
28 from the Biscayne Aquifer, which occurs at or close to the ground surface and extends to a
29 depth of about 21 m (70 ft) below the surface.
30

31 The Newton water-treatment plant has a treatment capacity of 9.5 m³/s (330 ft³/s). The
32 treatment capacity can be increased to its permitted capacity of 10.9 m³/s (380 ft³/s) with
33 additional supply wells. In 1998, the average daily demand for water from the Newton plant
34 was 7.5 m³/s (260 ft³/s), and the peak demand was 8.2 m³/s (290 ft³/s).
35

36 Treated waste-process water is discharged into the cooling canal system. Sanitary wastewater
37 is processed in an onsite treatment plant and is discharged to groundwater through a 25-cm-
38 (10-in.-) diameter, 15-m (50-ft) injection well. The average flow to the injection well is about
39 0.0015 m³/s (0.053 ft³/s).
40

1 No water is withdrawn by FPL from surface water or groundwater for use as makeup water for
2 the cooling canal system and no surface water flows into the canals. Evaporative losses from
3 the cooling canal system are replenished by rainfall, plant storm water runoff, and treated
4 process wastewater, which ultimately comes from the municipal supply. There also may be
5 exchange of water between the cooling canal system and the groundwater beneath the canal.
6 The Environmental Report (ER; FPL 2000a) suggests that groundwater may contribute to
7 replenishing the evaporative losses from the canal, while the FES (AEC 1972) considered the
8 impacts of a flow from the canals to Card Sound via the Biscayne Aquifer of $4.3 \text{ m}^3/\text{s}$ ($150 \text{ ft}^3/\text{s}$).
9 FPL maintains an interceptor ditch to the west of the cooling canal system to control the west-
10 ward movement of water seeping from the cooling canal system at times when the natural
11 seaward groundwater gradient does not exist.
12

13 **2.2.3 Water Quality**

14

15 In accordance with the FWCPA (also known as the CWA), the water quality of plant effluent
16 discharges is regulated through the National Pollution Discharge Elimination System (NPDES).
17 The FDEP is the State of Florida agency delegated by the EPA to issue discharge permits in
18 Florida.
19

20 Recharge of groundwater at the Turkey Point site varies seasonally between surface recharge
21 during the rainy season and saline recharge from the ocean during the dry season. As a result
22 there is a large seasonal variation in the salinity of the groundwater near the surface at the
23 Turkey Point site. However, below about 12 m (40 ft) into the aquifer, relatively high salinity
24 (greater than 28 ppt) exists year round. Florida classifies the groundwater in this area as G-III
25 based on its salinity. This classification is used to identify groundwater that has no reasonable
26 potential as a future source of drinking water due to high total dissolved solids
27 (FAC 62-520.430).
28

29 The current NPDES permit issued by the FDEP authorizes discharges other than sanitary
30 waste to the closed-cycle cooling canal system and from the cooling canal system to Class G-III
31 groundwater. For the purposes of the permit, the cooling canal system is not considered
32 waters of the State. FPL is not authorized to discharge to surface waters of the State.
33

34 FPL also has a permit issued by the FDEP to operate its sewage treatment facility and
35 discharge treated effluent directly to Class G-III groundwater through an injection well. The
36 permit limits average daily flow to the well to $0.0015 \text{ m}^3/\text{s}$ ($0.053 \text{ ft}^3/\text{s}$), sets effluent limitations,
37 and specifies monitoring requirements. An application has been submitted to renew this permit.

2.2.4 Air Quality

Turkey Point site has a subtropical climate with mild dry winters and long warm summers with abundant rainfall. Climatological records for Miami are generally representative of the Turkey Point site, although the proximity of Turkey Point to Biscayne Bay tends to moderate temperatures and alter precipitation amounts and timing.^(a) The record for Miami indicates that the dry season lasts from November through April, and the wet season from May through October. Normal daily maximum temperatures for Miami range from about 24°C (75°F) in January to a high of about 32°C (89°F) in July and August. Normal minimum temperatures range from about 15°C (59°F) in January to about 25°C (77°F) in August. Normal monthly precipitation ranges from 5 to 8 cm (2 to 3 in.) in the dry season to 15 to 23 cm (6 to 9 in.) in the wet season.

Thunderstorms occur on almost half of the days from June through September. Sustained hurricane winds are expected at the site about once every 6 to 7 years, and gale force winds can be expected to affect the area about twice as often (FPL 1999b). Based on statistics for the 30 years from 1954 through 1983 (Ramsdell and Andrews 1986), the probability of a tornado striking the site is expected to be about 6×10^{-5} per year.

The wind energy resource in Florida is limited. The annual average wind power in most of Florida is rated 1 on a scale of 1 through 7; in coastal areas, the rating is 2 at best (Elliott et al. 1986). Areas suitable for wind turbine applications have a rating of 3 or higher. No area in Florida is rated 3 or higher.

Most of the year, the region is under the influence of the Bermuda high-pressure system. High-pressure systems are generally associated with low winds and increased potential for air pollution. Turkey Point site is located within the South Florida Intrastate Air Quality Control Region. This region is designated as in attainment or unclassified for all criteria pollutants in 40 CFR 81.310, although Miami-Dade and Broward counties are maintenance areas for ozone. The Everglades National Park is designated in 40 CFR 81.407 as a mandatory Class I Federal area in which visibility is an important value. The park comes to within about 16 km (10 mi) from the Turkey Point site. The other Class I areas in Florida are more than 80 km (50 mi) from the site.

(a) Climatological data for Miami and Key West are available at
<http://www.ncdc.noaa.gov/ol/climate/climatedata.html>

1 Diesel generators, boilers, and other activities and facilities associated with Turkey Point
2 Units 3 and 4 emit various pollutants. Emissions from these sources are regulated under Air
3 Operation Permit 0250003-002-AV issued by the FDEP. The current air emissions permit
4 expires on December 31, 2003.

6 **2.2.5 Aquatic Resources**

8 Aquatic resources in the vicinity of the Turkey Point site are associated with portions of
9 Biscayne Bay and Card Sound adjacent to the plant site and with the closed cooling canal
10 system. Biscayne Bay and Card Sound are used for a variety of purposes, including naviga-
11 tion, recreation, tourism, and conservation. The cooling canal system is wholly within the
12 owner-controlled area and is not open to public access. It is used solely for the purpose of heat
13 dissipation from cooling water for the nuclear power facilities and adjacent fossil power facilities.

15 Biscayne Bay and Card Sound are shallow, subtropical marine waters located between the
16 mainland and a parallel line of north-south trending islands that form the northern-most Florida
17 Keys. These waters contain a rich variety of marine life, including seagrasses, sponges,
18 mollusks, crustaceans (including crabs and lobsters), fish, sea turtles, and marine mammals.
19 Biscayne Bay adjacent to the Turkey Point site is included in the Biscayne National Park, which
20 includes the mainland shore, the bay, the keys, and offshore coral reefs (NPS 2000). The
21 Intercoastal Waterway traverses Biscayne Bay and Card Sound, and a barge channel is
22 maintained from the Intracoastal Waterway to the fossil-fuel power units at Turkey Point site.

24 Important species in Biscayne Bay and Card Sound include the mangrove forest on its eastern
25 edge—one of the longest continuous stretches of mangroves left on the east coast of Florida.
26 The lush seagrass beds provide food and refuge for approximately 70 percent of the area's
27 recreationally and commercially important marine species. Seagrass beds are also a food
28 resource for sea turtles and West Indian manatee (*Trichechus manatus*). Important seagrass
29 species are shoal grass (*Halodule wrightii*), turtle-grass (*Thalassia testudinum*), and manatee-
30 grass (*Syringodium filiforme*). Biscayne Bay and Card Sound are nursery areas for the spiny
31 lobster (*Panulirus argus*), and the area from Cape Florida south through Card Sound is
32 designated a Lobster Sanctuary by the State of Florida (FAC 68B-11). Highly desired game
33 fish in Biscayne Bay and Card Sound include tarpon (*Megalops atlanticus*), snook
34 (*Centropomus* spp.), red drum (redfish) (*Sciaenops ocellatus*), permit (*Trachinotus falcatus*),
35 and sea trout (*Cynoscion* spp.) (NPS 2000; Cantillo et al. 2000).

37 The 2700-ha (6700-ac) cooling canal system supports a variety of aquatic species typical of a
38 shallow, subtropical, hypersaline environment, including phytoplankton, zooplankton, marine
39 algae, rooted plants, crabs, and estuarine fish. The applicant reports that the most abundant
40 fish in the cooling canals are killifish (Family *Cyprinodontidae*) and other live-bearers (FPL

2000a). FPL employees also reported seeing game species, such as the common snook (*Centropomus undecimalis*) and tarpon (*Megalops atlanticus*), in the cooling canals. Although recreationally important in other areas, none of the fish or other marine life in the cooling canal system are available for recreational or commercial fishing. However, marine life in the cooling canal system supports a variety of wading birds and a resident population of the American crocodile (*Crocodylus acutus*) (FPL 2000a).

Within southern Biscayne Bay, Card Sound, and the Turkey Point cooling canal system are 11 aquatic species that are protected under the Endangered Species Act (ESA) or are candidates for listing (Table 2-2). An additional species that historically occurred in this area has been proposed for listing as endangered (NMFS 2001). Of these, nine are found in Biscayne Bay and Card Sound, but are not known or expected to be in the Turkey Point cooling canal system. These are Johnson's seagrass (*Halophila johnsonii*), the small-toothed sawfish (*Pristis pectinata*), five species of sea turtles, the American alligator (*Alligator mississippiensis*), and the West Indian manatee. Johnson's seagrass occurs along the Florida coast from Sebastian Inlet to central Biscayne Bay at Virginia Key, Key Biscayne. This seagrass is not known to occur as far south as Turkey Point site (NMFS 2000). The mangrove rivulus (*Rivulus marmoratus*) is a fish that inhabits crab burrows in mangrove areas, and it could be present in mangrove areas fringing the plant site, but is unlikely to be present in the cooling canal system

Table 2-2. Federally-listed and Florida State-Listed Aquatic Species Potentially Occurring in Miami-Dade and Monroe Counties

Scientific Name	Common Name	Federal Status ^(a)	State Status ^(a)
<i>Halophila johnsonii</i>	Johnson's seagrass	E	E
<i>Rivulus marmoratus</i>	mangrove rivulus	C	S
<i>Pristis pectinata</i>	small-toothed sawfish	C	--
<i>Centropomus undecimalis</i>	common snook	--	S
<i>Chelonia mydas</i>	green sea turtle	E	E
<i>Erytmochelys imbricata</i>	hawksbill sea turtle	E	E
<i>Dermochelys coriacea</i>	leatherback sea turtle	E	E
<i>Lepidochelys kempii</i>	Kemp's ridley sea turtle	E	E
<i>Caretta caretta</i>	loggerhead sea turtle	T	T
<i>Trichechus manatus</i>	West Indian manatee	E	E
<i>Alligator mississippiensis</i>	American alligator	T(S/A)	S
<i>Crocodylus acutus</i>	American crocodile	E	E

a) E = endangered, T = threatened, T(S/A) = threatened due to similarity of appearance, C = candidate for federal listing, S = Florida species of special concern, -- = no listing.

Plant and the Environment

1 due to lack of habitat. The small-toothed sawfish inhabits inshore bars, seagrass beds, and
2 mangrove areas, and is unlikely to occur in the cooling canals due to lack of habitat. The sea
3 turtles are found in marine habitats that open to the sea, such as Biscayne Bay and Card
4 Sound; but the cooling canal system is not a suitable habitat, and the shoreline adjacent to the
5 plant site and cooling canal system lacks the beach habitats preferred by sea turtles for nesting.
6 The American alligator, which is listed because of its similarity of appearance to the American
7 crocodile, inhabits freshwater, such as the drainage canals and marshes to the east and south
8 of the Turkey Point cooling canal system. The hypersaline environment of the cooling canal
9 system is not suitable habitat for the American alligator.

10
11 The road and berm encircling the cooling canal system close the system to the entry of the
12 West Indian manatee, although the South Florida Water Management District (SFWMD)
13 drainage canals to the south of the cooling canal system could provide potential habitat. Critical
14 habitat for the West Indian manatee includes Biscayne Bay and Card Sound adjacent to Turkey
15 Point site.

16
17 The cooling canal system is the home of a breeding population of American crocodiles. This
18 population was discovered in the mid- to late-1970s soon after completion of the canal system
19 in 1974. FPL manages the cooling canal system to provide suitable habitat for all life stages of
20 the crocodile and maintains an active research and monitoring program. The crocodiles nest
21 on the berms between the canals, and freshwater ponds on the berms are important juvenile
22 rearing areas. Both juveniles and adults forage on the aquatic life in the canals. Crocodiles
23 prefer the southern and southwestern portions of the cooling canal system. Crocodiles move
24 freely between the cooling canal system and other suitable habitat on Key Largo and Florida
25 Bay. The Turkey Point site is within the boundaries of the area designated as critical habitat of
26 the American crocodile.

27 28 **2.2.6 Terrestrial Resources**

29
30 Prior to site construction, the eastern portion of the site was primarily dominated by red
31 mangroves (*Rhizophora mangle*). The western portion of the site, where the canals are now
32 located, was dominated by sawgrass (*Cladium jamaicensis*), cattails (*Typha latifolia*), and dwarf
33 red mangrove, with scattered islands of black and white mangroves (*Avicennia germinans* and
34 *Laguncularia racemosa*, respectively) and buttonwood (*Conocarpus erectus*) (AEC 1972). The
35 areas immediately west of the cooling canal system are presently characterized as sawgrass
36 marsh or wet prairie with islands of mangrove and hardwood hammocks (FPL 1995). Portions
37 of the site that were included in the original FES are now part of the Everglades Mitigation Bank
38 that is owned and maintained by FPL under guidance from several Federal, State, and local
39 governmental agencies.
40

1 The transmission lines are in two sets of corridors (Figure 2-5). The first runs west from the
2 Turkey Point site for approximately 8 km (5 mi) then turns north to the Florida City substation
3 along Palm Drive. The vegetation along this corridor is primarily sawgrass marsh and wet
4 prairie that has been heavily invaded by Australian pine (*Casuarina equisetifolia*) and Brazilian
5 pepper (*Schinus terebinthifolius*) (FPL 2000a). The other transmission corridor runs north from
6 the Turkey Point site, through a tidal mangrove community, then primarily through agricultural
7 and otherwise developed lands. Portions of the northern corridors pass through or near
8 remnant patches of pine rockland, which was the dominant community type along the Miami
9 ridge prior to European settlement and subsequent development. Pine rockland habitat is now
10 extremely rare and harbors several Federally-listed threatened or endangered plant species
11 (FWS 1999).

12
13 Within Miami-Dade County, there are 16 terrestrial species protected under the ESA, and
14 6 species that are currently candidates for listing as endangered or threatened (Table 2-3). The
15 candidate species do not have legal protection under the ESA, but because they could become
16 listed prior to the end of the proposed license renewal term, they will be treated the same as the
17 listed species in this draft Supplemental Environmental Impact State (SEIS).

18
19 In addition to the species protected under the Federal ESA, there is a very large number of
20 species that are listed by the State of Florida as endangered, threatened, or of special concern.
21 These include 78 species that are reported by the Florida Geographic Data Library (FGDL
22 2000) as occurring within approximately 8 km (5 mi) of the Turkey Point site or associated
23 transmission lines (Table 2-4), and an additional 58 species reported by FGDL as occurring
24 within Miami-Dade County but more than 8 km (5 mi) from the site or transmission lines
25 (Table 2-5). None of the species listed in Table 2-4 or Table 2-5 are listed under the Federal
26 ESA.

27
28 Of the Federally-protected animal species, several are known to occur on or near the Turkey
29 Point site. Eastern indigo snakes (*Drymarchon corais couperi*) have been observed on the
30 Turkey Point site property, are occasionally observed in the surrounding areas, and are likely to
31 occur within the transmission corridors (USAF 2000). These snakes are found in a variety of
32 habitats, including pine flatwoods, scrubby flatwoods, high pine, dry prairie, tropical hardwood
33 hammocks, edges of freshwater marshes, agricultural fields, coastal dunes, and human-altered
34 habitats. Eastern indigo snakes appear to prefer areas that consist of a mosaic of habitat types
35 (FWS 1999).

36
37 Florida panthers (*Felis concolor coryi*) have been tracked via radio collars in the vicinity of the
38 Turkey Point site at least as recently as the late 1980s (FPL 1995; USAF 2000). However,
39 most of the existing very small population is located well to the northwest of the Turkey Point

Table 2-3. Terrestrial Species Listed as Endangered or Threatened by the FWS and Species that Are Candidates for FWS Listing as Threatened or Endangered that Occur or Potentially Occur Within Miami-Dade County, Florida

Scientific Name	Common Name	Federal Status ^(a)	State Status ^(a)
Reptiles			
<i>Drymarchon corais couperi</i>	eastern indigo snake	T	T
Birds			
<i>Ammodramus maritimus mirabilis</i>	Cape Sable seaside sparrow	E	E
<i>Charadrius melodus</i>	piping plover	T	T
<i>Haliaeetus leucocephalus</i>	bald eagle	T	T
<i>Mycteria americana</i>	wood stork	E	E
<i>Rostrhamus sociabilis plumbeus</i>	snail kite	E	E
<i>Sterna dougallii dougallii</i>	roseate tern	T	T
Mammals			
<i>Felis concolor coryi</i>	Florida panther	E	E
Insects			
<i>Heraclides arisodemus ponceanus</i>	Schaus swallowtail butterfly	E	E
Plants			
<i>Amorpha herbacea</i> var. <i>crenulata</i>	crenulate lead-plant	E	E
<i>Chamaesyce deltoidea</i> ssp. <i>adhaerens</i>	hairy deltoid spurge	E	E
<i>Chamaesyce deltoidea</i> ssp. <i>deltoidea</i>	deltoid spurge	E	E
<i>Chamaesyce garberi</i>	Garber's spurge	T	E
<i>Galactia smallii</i>	Small's milk pea	E	E
<i>Jacquemontia reclinata</i>	beach jacquemontia	E	E

Table 2-3. (contd)

Scientific Name	Common Name	Federal Status ^(a)	State Status ^(a)
<i>Polygala smallii</i>	tiny polygala	E	E
<i>Argythamnia blodgettii</i>	Blodgett's wild-mercury	C	E
<i>Brickellia eupatorioides</i> var. <i>floridana</i> (= <i>B. mosieri</i>)	Florida thoroughwort brickell-bush	C	E
<i>Chamaesyce pinetorum</i>	pinelands spurge	C	E
<i>Digitaria pauciflora</i>	few-flowered crabgrass	C	E
<i>Linum carteri</i> var. <i>carteri</i>	Carter's small-flowered flax	C	E
<i>Linum arenicola</i>	sand flax	C	E

(a) E = endangered, T = threatened, T(S/A) = threatened due to similarity of appearance, C = candidate for Federal listing, S = Florida species of special concern.

Sources: Based on FWS [<http://verobeach.fws.gov>] and FNAI [<http://www.fnai.org>] Internet Sites as of January 2001, and FGDL 2000.

site in Big Cypress National Preserve. There are occasional unsubstantiated reports by transmission line maintenance workers of Florida panthers in the vicinity of FPL transmission lines in Miami-Dade County.

Wood storks (*Mycteria americana*) are common winter visitors to the cooling canal system and surrounding wetland areas, although they do not breed on the Turkey Point site itself. Wood stork rookeries are not located on the Turkey Point site or near the associated transmission lines. Bald eagles (*Haliaeetus leucocephalus*) are occasionally observed in the vicinity of the Turkey Point site, and were reported to nest on Arsenicker Keys in Biscayne Bay near the cooling canal system prior to Hurricane Andrew in 1992. Because the nest trees were destroyed during that hurricane, the eagles now occur primarily in Card Sound and Florida Bay south and southwest of the Turkey Point site.

Several species are occasional transients in the vicinity of the Turkey Point site, but are unlikely to use the area extensively or remain in the area for long because of the lack of suitable habitat. The Everglades snail kite (*Rostrhamus sociabilis plumbeus*) generally occurs farther inland, and critical habitat has been designated to the northwest of Miami (FWS 1999). This species feeds on specific species of freshwater snails that do not occur near the shore of Biscayne Bay or in the hypersaline conditions within the cooling canal system. Cape Sable seaside sparrows

Table 2-4. Terrestrial Species Listed by the State of Florida as Endangered, Threatened, or of Special Concern that Have Been Reported Within 8 km (5 mi) of the Turkey Point Site or Transmission Lines

Scientific Name	Common Name	State Status ^(a)
Reptiles		
<i>Gopherus polyphemus</i>	gopher tortoise	S
<i>Pituophis melanoleucus mugitus</i>	Florida pine snake	S
<i>Tantilla oolitica</i>	rim rock crowned snake	T
Birds		
<i>Ajaia ajaja</i>	roseate spoonbill	S
<i>Aramus guarauna</i>	limpkin	S
<i>Columba leucocephala</i>	white-crowned pigeon	T
<i>Egretta caerulea</i>	little blue heron	S
<i>Egretta rufescens</i>	reddish egret	S
<i>Egretta thula</i>	snowy egret	S
<i>Egretta tricolor</i>	tricolored heron	S
<i>Eudocimus albus</i>	white ibis	S
<i>Falco peregrinus</i>	peregrine falcon	E
<i>Falco sparverius paulus</i>	southeastern American kestrel	T
<i>Haematopus palliatus</i>	American oystercatcher	S
<i>Pelecanus occidentalis</i>	brown pelican	S
<i>Rynchops niger</i>	black skimmer	S
<i>Speotyto cunicularia floridana</i>	Florida burrowing owl	S
<i>Sterna antillarum</i>	least tern	T
Mammals		
<i>Mustela vison mink</i>	southern mink	T
<i>Ursus americanus floridanus</i>	Florida black bear	T
Plants		
<i>Acrostichum aureum</i>	golden leather fern	E

Table 2-4. (contd)

Scientific Name	Common Name	State Status ^(a)
<i>Adiantum melanoleucum</i>	fragrant maidenhair fern	E
<i>Adiantum tenerum</i>	brittle maidenhair fern	E
<i>Alvaradoa amorphoides</i>	Everglades leaf lace	E
<i>Basiphyllaea corallicola</i>	rockland orchid	E
<i>Bourreria cassinifolia</i>	little strongbark	E
<i>Byrsonima lucida</i>	locustberry	E
<i>Catopsis floribunda</i>	many-flowered catopsis	E
<i>Chamaecrista lineata</i> var. <i>keyensis</i>	big pine partridge pea	E
<i>Chamaesyce porteriana</i> var. <i>porteriana</i>	Porter's broad-leaved spurge	E
<i>Coccothrinax argentata</i>	silver palm	E
<i>Colubrina cubensis</i> var. <i>floridana</i>	Cuban snake-bark	E
<i>Crossopetalum ilicifolium</i>	Christmas berry	E
<i>Crossopetalum rhacoma</i>	rhacoma	E
<i>Eltroplectris calcarata</i>	spurred neottia	E
<i>Encyclia boothiana</i> var. <i>erythronioides</i>	dollar orchid	E
<i>Encyclia cochleata</i> var. <i>triandra</i>	clamshell orchid	E
<i>Eugenia confusa</i>	tropical ironwood	E
<i>Eupatorium villosum</i>	villose fennel	E
<i>Galeandra beyrichii</i>	galeandra	E
<i>Glandularia maritima</i>	coastal vervain	E
<i>Ilex krugiana</i>	Krug's holly	E
<i>Indigofera mucronata</i> var. <i>keyensis</i>	decumbent indigo	E
<i>Ipomoea microdactyla</i>	wild potato morning glory	E
<i>Ipomoea tenuissima</i>	rocklands morning glory	E
<i>Jacquemontia curtissii</i>	pineland jacquemontia	E
<i>Lantana canescens</i>	small-headed lantana	E
<i>Lantana depressa</i> var. <i>depressa</i>	Florida lantana	E

Table 2-4. (contd)

Scientific Name	Common Name	State Status ^(a)
<i>Lantana depressa</i> var. <i>floridana</i>	Atlantic Coast Florida lantana	E
<i>Leiphaimos parasitica</i>	ghost plant	E
<i>Linum carteri</i> var. <i>smallii</i>	Carter's large-flowered flax	E
<i>Lomariopsis kunzeana</i>	holly vine fern	E
<i>Microgramma heterophylla</i>	climbing vine fern	E
<i>Peperomia obtusifolia</i>	blunt-leaved peperomia	E
<i>Picramnia pentandra</i>	bitter bush	E
<i>Prunus myrtifolia</i>	West Indian cherry	T
<i>Pteris bahamensis</i>	Bahama brake	E
<i>Roystonea elata</i>	Florida royal palm	E
<i>Sachsia polycephala</i>	Bahama sachsia	E
<i>Schaefferia frutescens</i>	yellowwood	E
<i>Selaginella eatonii</i>	Eaton's spikemoss	E
<i>Sphenomeris clavata</i>	wedgelet fern	E
<i>Spiranthes costaricensis</i>	Reichenbach's orchid	E
<i>Spiranthes elata</i>	tall neottia	E
<i>Spiranthes torta</i>	southern ladies' tresses	E
<i>Stylosanthes calcicola</i>	Everglade Key pencil-flower	E
<i>Swietenia mahagoni</i>	West Indies mahogany	E
<i>Tectaria fimbriata</i>	fringed halberd fern	E
<i>Tephrosia angustissima</i> var. <i>corallicola</i>	rockland hoary-pea	E
<i>Thelypteris reptans</i>	creeping fern	E
<i>Thelypteris sclerophylla</i>	hard-leaved shield fern	E
<i>Thrinax radiata</i>	Florida thatch palm	E
<i>Tillandsia flexuosa</i>	banded wild-pine	E
<i>Tragia saxicola</i>	pineland noseburn	E
<i>Trichomanes krausii</i>	Kraus' bristle fern	E

Table 2-4. (contd)

Scientific Name	Common Name	State Status ^(a)
<i>Tripsacum floridanum</i>	Florida gama grass	E
<i>Vanilla phaeantha</i>	brown-flowered vanilla	E
<i>Veronia blodgettii</i>	Blodgett's ironweed	E
(a) State status: E = endangered, T = threatened, S = species of special concern.		

(*Ammodramus maritimus mirabilis*) are restricted to the vicinity of Shark River Slough and Taylor Slough within the Everglades to the west of the Turkey Point site. Designated critical habitat for the Cape Sable seaside sparrow is located approximately 8 km (5 mi) west of Homestead, Florida. Piping plovers (*Charadrius melodus*) winter on the beaches, sandflats, and mudflats of the Atlantic and Gulf coasts of Florida as well as the Florida Keys (FWS 1999). Critical wintering habitat for the piping plover has been proposed in the Keys south of the Turkey Point site and in Martin County north of the Turkey Point site (FWS 2000). Roseate terns (*Sterna dougallii dougallii*) are another strictly coastal species. They normally forage in shallow surf and nest on isolated beaches, rubble and spoil outcrops, or small islands (FWS 1999). Neither the piping plover nor the roseate tern are often seen very far inland from the ocean shore.

The Schaus swallowtail butterfly (*Heraclides arisodemus ponceanus*) historically occurred in hardwood hammocks from south Miami to lower Matacumbe Key. It is now primarily restricted to the upper and middle keys, especially between Elliot Key in Biscayne National Park and Key Largo. The species has been released at the Deering Estate in Miami, but is otherwise not known to occur on the Florida mainland (FWS 1999) and suitable habitat is not known to occur in the vicinity of the Turkey Point site.

None of the Federally-listed endangered or threatened plant species have been reported to occur on the Turkey Point site. However, at least one species (Garber's spurge [*Chamaesyce garberi*]) has been reported within the Everglades Mitigation Bank south of the Turkey Point site (FPL 2000a), and another (beach jacquemontia [*Jacquemontia reclinata*]) was also reported by FPL to inhabit the Everglades Mitigation Bank. However, other information indicates that the beach jacquemontia is normally only known from coastal barrier islands from Biscayne Bay to Palm Beach County.

A number of the Federally-listed and candidate plant species in Table 2-3 occur primarily in pine rockland habitats. These species include the crenulate lead plant (*Amorpha herbacea* var.

Table 2-5. Additional Terrestrial Species Listed by the State of Florida as Endangered, Threatened, or of Special Concern that Have Been Reported in Miami-Dade County Beyond 8 km (5 mi) from the Turkey Point Site or Transmission Lines

Species	Common Name	State Status ^(a)
Birds		
<i>Grus canadensis pratensis</i>	Florida sandhill crane	T
Amphibians		
<i>Rana capito</i>	gopher frog	S
Mammals		
<i>Eumops glaucinus floridanus</i>	Florida mastiff bat	E
<i>Podomys floridanus</i>	Florida mouse	S
Plants		
<i>Acacia choriophylla</i>	tamarindillo	E
<i>Actinostachys pennula</i>	ray fern	E
<i>Anemia wrightii</i>	Wright's anemia	E
<i>Argusia gnaphalodes</i>	sea lavender	E
<i>Aristolochia pentandra</i>	Dutchman's pipe	E
<i>Asplenium auritum</i>	auricled spleenwort	E
<i>Asplenium serratum</i>	bird's nest spleenwort	E
<i>Asplenium trichomanes-dentatum</i>	slender spleenwort	E
<i>Brassia caudata</i>	spider orchid	E
<i>Calyptanthus zuzygium</i>	myrtle-of-the-river	E
<i>Campyloneurum angustifolium</i>	narrow-leaved strap fern	E
<i>Catopsis berteroniana</i>	powdery catopsis	E
<i>Cheilanthes microphylla</i>	southern lip fern	E
<i>Cheiroglossa palmata</i>	hand fern	E
<i>Conradina grandiflora</i>	large-flowered rosemary	E
<i>Ctenitis sloanei</i>	Florida tree fern	E
<i>Cyrtopodium punctatum</i>	cow-horned orchid	E

Table 2-5. (contd)

Species	Common Name	State Status ^(a)
<i>Eleocharis rostellata</i>	beaked spikerush	E
<i>Epidendrum nocturnum</i>	night-scented orchid	E
<i>Eugenia rhombea</i>	red stopper	E
<i>Gossypium hirsutum</i>	wild cotton	E
<i>Govenia utriculata</i>	sheathing govenia	E
<i>Guaiaacum sanctum</i>	lignum-vitae	E
<i>Guzmania monostachia</i>	Fuch's bromeliad	E
<i>Harrisia simpsonii</i>	Simpson's prickly apple	E
<i>Hippomane mancinella</i>	manchineel	E
<i>Hypelate trifoliata</i>	white ironwood	E
<i>Ionopsis utricularioides</i>	delicate ionopsis	E
<i>Jacquinia keyensis</i>	joewood	T
<i>Lechea divaricata</i>	pine pinweed	E
<i>Licaria triandra</i>	Gulf licaria	E
<i>Matelea floridana</i>	Florida spiny-pod	E
<i>Myrcianthes fragrans</i> var. <i>simpsonii</i>	twinberry	T
<i>Okenia hypogaea</i>	burrowing four-o'clock	T
<i>Oncidium floridanum</i>	Florida oncidium	E
<i>Passiflora multiflora</i>	whitish passionflower	E
<i>Peperomia humilis</i>	terrestrial peperomia	E
<i>Phoradendron rubrum</i>	mahogany mistletoe	E
<i>Polyrrhiza lindenii</i>	ghost orchid	E
<i>Ponthieva brittoniae</i>	Bahama shadow-witch	E
<i>Prescotia oligantha</i>	small-flowered prescotia	E
<i>Pseudophoenix sargentii</i>	Florida cherry-palm	E
<i>Pteroglossaspis ecristata</i>	wild coco	T
<i>Rhipsalis baccifera</i>	mistletoe cactus	E

Table 2-5. (contd)

Species	Common Name	State Status ^(a)
<i>Spiranthes polyantha</i>	green ladies' tresses	E
<i>Tectaria coriandrifolia</i>	Hattie Bauer halberd fern	E
<i>Tephrosia angustissima</i> var. <i>angustissima</i>	devil's shoestring	E
<i>Thrinax morrisii</i>	brittle thatch palm	E
<i>Trichomanes punctatum</i>	Florida bristle fern	E
<i>Vallesia antillana</i>	pearl berry	E
<i>Vanilla barbellata</i>	worm-vine orchid	E
<i>Vanilla mexicana</i>	scentless vanilla	E
<i>Zanthoxylum coriaceum</i>	Biscayne prickly ash	E
<i>Zephyranthes simpsonii</i>	rain lily	T

(a) State status: E = endangered, T = threatened, S = species of special concern.

crenulata), deltoid spurge (*Chamaesyce deltoidea* ssp. *adhaerens* and ssp. *deltoidea*), Small's milkpea (*Galactia smallii*), and tiny polygala (*Polygala smallii*). In addition, all of the Federal candidate plant species (Blodgett's wild mercury [*Argythamnia blodgettii*], Florida brickell-bush [*Brickellia eupatorioides* var. *floridana*], pinelands spurge [*Chamaesyce pinetorum*], few-flowered crabgrass [*Digitaria pauciflora*], Carter's small flowered flax [*Linum carteri* var. *carteri*], and sand flax [*Linum arenicola*]) reported in the vicinity of the Turkey Point site and associated transmission lines occur in pine rockland communities. Some of these species occur in other habitat types as well, such as wet prairies, freshwater marshes, dry prairies, and tropical hardwood hammocks.

Pine rockland communities primarily occurred along the Miami ridge from the Homestead area to what is now downtown Miami. Very few examples of this plant community remain because of agricultural and urban development. However, several of the small surviving patches that are known to harbor remnant populations of some of these species are located adjacent to or relatively near the Turkey Point site transmission corridors.

2.2.7 Radiological Impacts

FPL has conducted a Radiological Environmental Monitoring Program (REMP) around the Turkey Point site since 1969 (AEC 1972). The radiological impacts to workers, the public, and the environment have been carefully monitored, documented, and compared to the appropriate standards. The two-fold purpose of the REMP is to do the following:

- Provide representative measurements of radiation and radioactive materials in the exposure pathways and for the radionuclides that have the highest potential for radiation exposures of members of the public.
- Supplement the radiological effluent monitoring program by verifying that the measurable concentrations of radioactive materials and levels of radiation are not higher than expected on the basis of the effluent measurements and the modeling of the environmental exposure pathways.

In addition to the REMP description in the Annual Radiological Environmental Operating Report, the ODCM discusses a supplemental REMP sampling program that is agreed upon by the State of Florida Department of Health and Rehabilitative Services and FPL. This supplemental sampling program is not required by regulation, but is performed to provide a broader database for the REMP (FPL 1999b). The sampling under this supplemental program provides additional data, including data from sampling in the discharge canal.

Radiological releases are summarized in the annual reports titled *Annual Radiological Environmental Operating Report Turkey Point Plant – Units 3 & 4* (FPL 2000a) and *Annual Radioactive Effluent Release Report* (FPL 2000b). The limits for all radiological releases are specified in the Turkey Point ODCM, and these limits are designed to meet Federal standards and requirements (FPL 1999b). The REMP includes monitoring of the aquatic environment (fish and invertebrates and shoreline sediment), atmospheric environment (airborne radioiodine, gross beta and gamma), and terrestrial environment (vegetation) and direct radiation.

Review of historical data on releases and the resultant dose calculations revealed that the doses to maximally exposed individuals in the vicinity of Turkey Point site were a small fraction of the limits specified in the EPA's environmental radiation standards 40 CFR Part 190 as required by 10 CFR 20.1301(d). For 1999 (the most recent year that data were available), dose estimates were calculated based on actual 1999 liquid and gaseous effluent release data (FPL 2000b). Calculations were performed using the plant effluent release data, onsite meteorological data, and appropriate pathways identified in the ODCM.

FPL performs an assessment of radiation dose to the general public from radioactive effluents, assuming a visitor was at the child development center/fitness center for 10 hours a day, 5 days each week, for 50 weeks of the year, inhaling the gaseous effluents from both Turkey Point Units 3 and 4 (FPL 2000b). For 1999, the total body dose to an adult from inhalation was estimated to be 1.1 E-8 mSv (1.1 E-6 mrem) or 2.2E-7 percent of the annual limit of 5 mSv (500 mrem). For dose due to liquid effluents, FPL assumes a teenager stands on the bank of the cooling canal for 67 days per year and is exposed to direct radiation from the cooling canal sediments, which have deposits of radioactive materials from the effluent releases from both Turkey Point Units 3 and 4. For 1999, the estimate of dose to a teenager from this shoreline deposition was 5.9 E-6 mSv (5.9 E-4 mrem) or 0.04 percent of the annual limit of 0.03 mSv (3 mrem). Evaluation of doses from gaseous effluent releases from the two units for the same year resulted in an annual dose due to noble gases of 8.6 E-8 mGy (8.6 E-6 mrad) for gamma radiation and 2.9 E-7 mGy (2.9 E-5 mrad) from beta air dose. These are 8.6 E-5 percent and 1.4 E-4 percent, respectively, of the annual limit (see Section 2.1.4) (FPL 2000b). These doses, which are representative of the doses from the past 5 years, are provided to demonstrate that the impact to the environment from radioactive releases from Turkey Point is small.^(a)

The applicant does not anticipate any significant changes to the radioactive effluent releases or exposures from Turkey Point operations during the renewal period and, therefore, the impacts to the environment are not expected to change.

2.2.8 Socioeconomic Factors

The staff reviewed the applicant's ER and information obtained from several county, city, and economic development staff during a site visit to Miami-Dade County from December 4 through 8, 2000. The following information describes the economy, population, and communities near the Turkey Point site.

2.2.8.1 Housing

Approximately 960 employees work at Turkey Point Units 3 and 4 (about 185 contract employees and approximately 775 permanent employees). Approximately 85 percent of these employees live in Miami-Dade County, seven percent live in Monroe County, seven percent live in Broward County, and the rest live in other locations (see Table 2-6). Table 2-7 presents a

(a) The doses are very small fractions of the 40 CFR Part 190 limits, i.e., annual dose equivalent not to exceed 0.25 mSv (25 mrem) to the whole body, 0.75 mSv (75 mrem) to the thyroid, and 0.25 mSv (25 mrem) to any other organ of any member of the public.

Table 2-6. Turkey Point Units 3 and 4—Employee and Contract Employee
Residence Information by County

County	Number of Personnel	Percent of Total Personnel
Miami-Dade	816	85
Monroe	67	7
Broward	67	7
Other	10	1
Total	960	100

Source: FPL 2000a.

Table 2-7. Turkey Point Units 3 and 4—Permanent Employee Residence Information
by County and City

County and City ^(a)	Florida Power & Light Employees
MIAMI-DADE COUNTY	
Homestead	233
Florida City	30
Miami	327
Hialeah	3
Miami Beach	2
Opa Locka	1
Total Miami-Dade County	596
BROWARD COUNTY	
Hollywood	27
Fort Lauderdale	24
Other	4
Total Broward County	55
MONROE COUNTY	
Key Largo	45
Tavernier	17
Total Monroe County	62
Other Counties	17
Grand Total	730

(a) Addresses are for both unincorporated (counties) and incorporated (cities and towns) areas.

Source: NRC 2001.

Plant and the Environment

1 further breakdown of the residency, by city and county, of 730 permanent employees^(a) at
2 Turkey Point Units 3 and 4. Table 2-7 does not contain the residences of the contract
3 employees. Given the predominance of FPL employees living in Miami-Dade County, the focus
4 of this analyses is on Miami-Dade County.

5
6 FPL refuels each nuclear unit at the Turkey Point site on an 18-month cycle. During these
7 refueling outages, site employment increases by as many as 800 to 900 temporary workers for
8 30 to 40 days. Most of these temporary workers are located in Homestead and Florida City.

9
10 Table 2-8 provides the number of housing units and housing unit vacancies for Miami-Dade,
11 Broward, and Monroe counties for 1980 and 1990, the latest years for which information is
12 available. Miami-Dade County has an urban development boundary (UDB) within which
13 development is to take place, but otherwise does not have growth-management controls.

14
15 Table 2-9 contains data on population, estimated population, and annual growth rates for
16 Miami-Dade, Broward, and Monroe counties. Monroe County contains the Florida Keys.

17 18 2.2.8.2 Public Services

- 19
20 • **Water Supply.** Potable water for Miami-Dade County comes from the Biscayne Aquifer.
21 The county sets strict criteria for maintaining the integrity of the aquifer (FPL 2000a). The
22 MDWSD operates regional water supply systems that serve both incorporated and unincor-
23 porated areas of the county. MDWSD water-treatment plants produce 85 percent of the
24 county's public water supply. In addition to MDWSD's regional system, 15 municipalities
25 are franchised to operate water-distribution systems (including the cities of Homestead,
26 Florida City, North Miami, and North Miami Beach) within a designated service area. The
27 Hialeah/Preston, Alexander Orr, Jr., Florida City, and Homestead water-treatment systems
28 provide about 87 percent of Miami-Dade County's water-treatment capacity. The remaining
29 approximately 13 percent is provided by other suppliers within the county (Miami-Dade
30 County 2000a). Table 2-10 summarizes the daily consumption and areas served by each
31 water system within the county.

1 (a) Although there are approximately 775 permanent employees for Turkey Point Units 3 and 4, FPL
2 provided addresses for only 730.

Table 2-8. Housing Units and Housing Units Vacant (Available) by County During 1980 and 1990

	1980	1990	Approximate Percentage Change
MIAMI-DADE COUNTY			
Housing Units	665,000	771,000	15.9
Occupied Units	610,000	692,000	13.4
Vacant Units	55,000	79,000	43.6
BROWARD COUNTY			
Housing Units	486,000	629,000	29.4
Occupied Units	418,000	528,000	26.3
Vacant Units	68,000	101,000	48.5
MONROE COUNTY			
Housing Units	38,000	46,000	21.1
Occupied Units	26,000	34,000	30.8
Vacant Units	12,000 ^(a)	12,000 ^(a)	0.0
(a) Values are the same due to rounding to the nearest thousands. Sources: GEOSTAT 2001a and GEOSTAT 2001b.			

Table 2-9. Population Growth in Miami-Dade, Broward, and Monroe Counties, Florida, 1980 to 2020

Miami-Dade County			Broward County		Monroe County	
	Population	Annual Growth Percent ^(a)	Population	Annual Growth Percent	Population	Annual Growth Percent
1970	1,268,000	--	620,000	--	53,000	--
1980	1,626,000	2.5	1,018,000	5.1	63,000	1.9
1990	1,937,000	1.8	1,255,000	2.1	78,000	2.1
2000	2,253,000	1.5	1,623,000	2.6	80,000	0.25
2010	2,385,000	1.0	1,758,000	1.4	97,000	1.0
2020	2,587,000	0.9	1,927,000	1.2	106,000	0.9

(a) Annual percent growth rate is calculated over the previous decade.

-- = No data available.

Sources: Florida Legislature 2001a (population for the years 1970 to 1990 and 2010); FPL 2000a (population projections for 2020); and U.S. Census Bureau (USCB) 2001a (populations for year 2000 that are actual accounts from the 2000 census).

Table 2-10. Major Public Water Supply Systems in Miami-Dade County in December 1999

Water System	Source	Maximum Daily Capacity m ³ /s (ft ³ /s)	Average Daily Capacity m ³ /s (ft ³ /s)	Area Served
Hialeah/Preston	Biscayne Aquifer	7.60 (1300)	7.14 (252)	North of Flager Street, Miami-Dade County
Alexander Orr, Jr.	Biscayne Aquifer	7.89 (278)	7.45 (263)	South of Flager Street, Miami-Dade County
Florida City	Biscayne Aquifer	0.14 (4.8)	0.12 (4.2)	Florida City
Homestead	Biscayne Aquifer	0.46 (16.1)	0.36 (13)	Homestead
Other	Biscayne Aquifer	2.50 (88)	2.19 (77.4)	Parts of South Miami-Dade County, North Miami and North Miami Beach

Source: Miami-Dade County 2000a.

MDWSD provides water to Turkey Point Units 3 and 4. The Miami-Dade system's Alexander Orr, Jr., Water Treatment Plant services the south and central parts of Miami-Dade County (the area south of Flager Street) except for the Florida City and Homestead areas. The Alexander Orr, Jr., plant can treat up to approximately 10.86 m³/s (383.9 ft³/s), although its current (2000) treatment capacity is capped at 9.54 m³/s (336 ft³/s) until additional supply wells are completed. The plant has a reserve treatment capacity of 1.67 m³/s (59 ft³/s). Plant staff do not consider the Alexander Orr, Jr., plant to be near its capacity at this time.

The Hialeah/Preston System (HPS) is the other, large regional water-treatment system. It serves the area north of Flager Street and can treat up to 9.86 m³/s (348 ft³/s). The plant has a reserve treatment capacity of 2.26 m³/s (79.7 ft³/s) (Miami-Dade County 2000a). The Florida City municipal water-treatment plant can treat up to 0.118 m³/s (4.18 ft³/s). The plant is rated as having no additional treatment capacity available (Miami-Dade County 2000a).

In Homestead, the municipal water-treatment plant can treat up to 0.438 m³/s (14.6 ft³/s). In 1997, the plant had approximately 8.1 percent of its treatment capacity available (FPL 2000a). By 1999, the plant was operating at maximum treatment capacity (Miami-Dade 2000a).

- **Education.** In October 1999, there were 338,000 students attending Miami-Dade County's 292 mainstream public schools. This represents an increase of approximately 5600 students since October 1998. There was a total "enhanced"^(a) program capacity of approximately 326,000 in October 1999, resulting in a system-wide enhanced utilization rate of 104 percent (Miami-Dade County 2000a).

There are 212 elementary schools (including 13 primary learning centers) in Miami-Dade County. These schools had an enrollment population of approximately 173,300 (October 1999) and an enhanced program capacity of approximately 171,400 for a system-wide enhanced program utilization rate of 101 percent (Miami-Dade County 2000a).

There are 51 middle schools in Miami-Dade County. They had an enrollment of approximately 77,000 (in October 1999) and an enhanced program capacity of approximately 75,000, resulting in a system-wide enhanced program utilization rate of 104 percent. Thirty-five, or approximately 69 percent, of the 51 middle schools were operating at or above their enhanced program capacity (Miami-Dade County 2000a).

There are 29 senior high schools in the county. In October 1999 the enrollment in the schools numbered approximately 87,000 students. The enhanced program capacity was approximately 80,000, resulting in a system-wide enhanced program utilization rate of approximately 109 percent. Twenty-two of the 29 high schools (or 76 percent) were operating at or above their enhanced program capacity (Miami-Dade County 2000a).

Among the county's 292 public schools, 189, or 65 percent, have enhanced program utilization rates in excess of 100 percent. There are 20 elementary schools, 6 middle schools, and 3 senior high schools in the south end of the county (generally the area south of Eureka Drive or South West 184th Street, which is an east-west road approximately 17 km [11 mi] north of the Turkey Point Plant) (Miami-Dade County 2000a). In terms of the areas surrounding the Turkey Point site (Florida City, Homestead, and surrounding Miami-Dade County south of Eureka Drive), enhanced program capacity rates for schools located to the east of U.S. Highway 1 and south of Eureka Drive are 96 percent each for elementary, middle, and senior high schools. For the area west of U.S. Highway 1 and south of Eureka Drive the enhanced program capacity rates are 100 percent (elementary), 107 percent (middle) and 115 percent (senior) (Miami-Dade County 2000a). The higher

(a) Enhanced program capacity is a measure of crowding. Generally, but not always, an enhanced program value greater than 100 percent is indicative of crowding, and the higher the percent the greater the crowding. Optimally, the number of students enrolled at a particular school facility should not exceed the number of permanent student stations (Miami-Dade County 2000a).

Plant and the Environment

enhanced program capacity rates, while not the highest in the county as a whole, may reflect the increased growth pressures in South Miami-Dade County^(a) and potentially of rebuilding as a result of Hurricane Andrew (1992).

- **Transportation.** Miami-Dade County is served by Interstate 95 (I-95), which enters the county from the north and ends in downtown Miami. U.S. Highway 1 and the Florida Turnpike are also major highways that traverse the length of the county from north to south. U.S. Route 41 is a major east-west highway that traverses the middle of the county.

Road access to the Turkey Point site is via East Palm Drive (SW 344 Street). East Palm Drive is a two-lane road for approximately half of its length from the plant to Florida City, where it intersects with U.S. Highway 1 approximately 14 km (9 mi) from the Turkey Point site. Both East Palm Drive and U.S. Highway 1 are four-lane roads in the vicinity of the intersection.

There is a rail line through the Florida City/Homestead city limits, but there is no rail service to the Turkey Point site. Planned improvements include constructing the remaining portions of the South Miami-Dade Busway between SW 112th Avenue and SW 344th Street in Homestead between 2001 and 2005 (Miami-Dade County 2000a). Additional improvements (bus lane on U.S. Highway 1, new interchange on Florida Turnpike, east-west connector to the National Association for Stock Car Auto Racing [NASCAR] racetrack, and upgrade of Krome Avenue) are also planned.

2.2.8.3 Offsite Land Use

Miami-Dade County has a Comprehensive Development Master Plan and an accompanying land-use plan map (Miami-Dade County 2000b). The plan and map include an urban development boundary where urban development may occur through the year 2005. The cities of Florida City and Homestead and the former Homestead Air Force Base are within the UDB. The plan and map also include an urban expansion area where urban development between 2005 and 2015 is likely to be warranted. The plan and map designate various land-use categories including residential, industrial, agricultural, parks and recreation, open land, and environmental protection.

(a) South Miami-Dade County is defined as the portion of the county that is located south of 184th Street or Eureka Drive.

The cities of Florida City and Homestead are the only incorporated areas in South Miami-Dade County. Both cities have land-use plans and zoning codes.

Land use in South Miami-Dade County as of 1994 is shown in Table 2-11. The table covers the area south of Eureka Drive to the southern county boundary at the beginning of the Florida Keys. National park land is not included in the table.

All property within approximately an 8-km (5-mi) radius of the plant site is in unincorporated Miami-Dade County. Land immediately to the west of the plant site extending to U.S. Highway 1 is designated "Environmental Protection Subarea E (Southeast Wetlands)" in the Miami-Dade County Master Plan. The plan states that this

area is low lying, poorly drained, flood prone, and is characterized predominantly by high-quality wetland communities. Accordingly, any land use or site alteration proposal will be carefully evaluated on a case-by-case basis by Federal, State, regional, and County agencies.

Table 2-11. Land Use in South Miami-Dade County, 1994

Land Use	Hectares	Acres	Percent of Total
Residential	6730	16,630	4.7
Commercial	532	1315	0.4
Industrial	361	893	0.2
Institutional	1676	4141	1.2
Recreation	718	1774	0.5
Transportation and utilities	4503	11,128	3.1
Agriculture	25,978	64,192	18.0
Open lands designated for environmental protection and not available for development	27,080	66,914	18.7
Open lands available for development	12,562	31,040	8.7
Water	64,265	158,798	44.5
Total	144,405	356,825	100.0

Source: USAF 2000.

Plant and the Environment

1 There are two national parks and a national wildlife refuge close to the plant site. Biscayne
2 National Park is immediately north and east of the Turkey Point site. Ninety five percent of the
3 park's 73,450 ha (181,500 ac) are under water. The Biscayne National Park headquarters
4 building is approximately 3.2 km (2 mi) north of the site. Everglades National Park is approxi-
5 mately 24 km (15 mi) west of the plant site. Everglades National Park consists of 610,660 ha
6 (1,509,000 ac), including most of Florida Bay. The Crocodile Lake National Wildlife Refuge is
7 approximately 16 km (10 mi) south of the plant site. The Big Cypress National Preserve is
8 approximately 56 km (35 mi) northwest of the plant site.
9

10 The portions of Biscayne Bay north and south of Biscayne National Park are part of the
11 Biscayne Bay Aquatic Preserve. The southern portion of the preserve includes Card Sound.
12 The preserve was established by the Florida legislature in 1974 because it met the criteria
13 established by the legislature for aquatic preserves. The criteria specify that state-owned
14 submerged lands in areas that have exceptional biological, aesthetic, and scientific value be set
15 aside forever as aquatic preserves or sanctuaries for the benefit of future generations (FDEP
16 2000).
17

18 The former Homestead Air Force Base is approximately 8 km (5 mi) northwest of the plant site.
19 The base was realigned to Homestead Air Reserve Station in 1994. The base consisted of
20 1189 ha (2938 ac) at the time of realignment. The U.S. Air Force (USAF) recently determined
21 that it will make available 290 ha (717 ac) at the former base to Miami-Dade County for mixed
22 economic uses that could include commercial development as well as residential or recreational
23 uses (66 FR 12930; March 1, 2001 [DOD 2001]). The USAF rejected a proposal for a civilian
24 commercial airport at the former base (USAF 2000).
25

26 Land south and west of the plant site is in the Everglades Mitigation Bank. A mitigation bank is
27 a wetland area that is created, restored, or enhanced for the purpose of providing compen-
28 satory mitigation of wetland loss elsewhere. The bank comprises approximately 5300 ha
29 (13,000 ac) of relatively undisturbed freshwater and estuarine wetlands. FPL owns the land in
30 the bank. The bank is independent of Turkey Point Units 3 and 4; continuation of the bank is
31 not tied to renewal of the Turkey Point Units 3 and 4 OLs.
32

33 The Miccosukee Indian Reservation is approximately 76 km (48 mi) northwest of the plant site.
34 The Big Cypress Seminole Indian Reservation is approximately 102 km (64 mi) northwest of the
35 plant site.
36

37 2.2.8.4 Visual Aesthetics and Noise

38

39 The Turkey Point units, including Units 3 and 4 and supporting structures, can be seen and
40 heard from the Biscayne National Park visitor center complex and from waters and lands within
41 the park boundary. Visitors to the park would likely have difficulty separating the visual and

noise impacts originating from Units 3 and 4 from those originating from Units 1 and 2, which are fossil-fired units that are not being considered in this draft SEIS. The most visible features of the Turkey Point units are the emission stacks from Units 1 and 2.

All units are also visible from the park at night because of outside lighting used at the Turkey Point site and lighting used on the Units 1 and 2 emission stacks and the meteorological tower. There is no visible plume from Unit 3 and 4 operations because cooling towers are not used.

Noise from the Turkey Point units is detectable at some times by visitors in Biscayne National Park. Noise transmission is facilitated by the location of the Turkey Point units on Biscayne Bay (NPS scoping comments). The noise is most noticeable under calm wind conditions or when the wind is blowing lightly in a direction from the Turkey Point site to the park.

Vegetation and trees largely screen Turkey Point Units 3 and 4 and supporting structures from public view from locations west of the plant site. Noise from Turkey Point Units 3 and 4 is generally not an issue at locations to the west of the plant because of the setback from non-FPL property and because of intervening vegetation and trees.

2.2.8.5 Demography

Population was estimated from the Turkey Point site out to 80 km (50 mi) in 16-km (10-mi) annular rings. Population estimates for the 80-km (50-mi) area surrounding the site are based on information from the Updated Final Safety Analysis Report (FSAR) for Units 3 and 4 (FPL 1999b). NRC Guidance calls for the use of the most recent USCB decennial census data, which in the case of the Turkey Points site, was the 1990 census (USBC 1991).

- **Resident Population Within 80 km (50 mi).** Table 2-12 presents the population distribution within 80 km (50 mi) of the Turkey Point site for population estimates in 10-year increments starting with 1990 and ending with 2010.

Table 2-12. Population Distribution in 1990, 2000, and 2010 Within 80 km (50 mi) of the Turkey Point Site

	0 to 16 km (0 to 10 mi)	16 to 32 km (10 to 20 mi)	32 to 48 km (20 to 30 mi)	48 to 64 km (30 to 40 mi)	64 to 80 km (40 to 50 mi)	Total
Total 1990	105,679	391,800	902,461	707,175	506,393	2,613,535
Total 2000	123,552	457,188	1,052,786	827,329	597,954	3,058,809
Total 2010	139,617	516,459	1,189,978	929,218	657,706	3,432,978
Source: FPL 1999b.						

1 The largest population centers within the 16-km (10-mi) area are the towns of Homestead
2 and Florida City. The population of Homestead and Florida City for 2000 is 27,800 and
3 6900, respectively (Florida Legislature 2001b). Approximately 90 percent of Florida City's
4 land area lies within 16 km (10 mi) of the plant. Most of the new, residential development
5 within the 16-km (10-mi) radius occurs in sectors W and N within the 8-km to 16-km (5-mi to
6 10-mi) radius, principally on either side of U.S. Highway 1 from Homestead and Florida City
7 to the south part of Miami's suburbs (FPL 1999b).

8
9 Miami is located generally to the north of the Turkey Point site beyond the 16-km
10 (10-mi) radius from the plant site. Between 1980 and 1990, Miami experienced a population
11 growth increase from approximately 347,000 (in 1980) (GEOSTAT 2001b) to 359,000 (in
12 1990)—an approximately 3 percent increase over the decade. The population increased to
13 369,000 by 2000, or by approximately 3 percent over 1990 (Florida Legislature 2001b).

14
15 Between 1990 and 2000 the greatest population growth (18.1 percent), within the 80-km
16 (50-mi) radius around the Turkey Point site occurred in the 64-km (40-mi) to 80-km (50-mi)
17 annulus. Growth in the rest of the area was approximately 17 percent.

18
19 The county planning department projects population growth for Miami south to the vicinity of
20 Homestead and Florida City. This area of the county has relatively less expensive housing
21 than other parts. There are several residential developments that have started in the vicinity
22 of Homestead/Florida City, including Keys Gate, which was started in 1988 with 6200 units
23 planned over a 12-year period. This development is located in the WNW sector within the 0
24 to 16-km (0 and 10-mi) annulus.

25
26 Between 2000 and 2010, the population increase in the 64-km to 80-km (40-mi to 50-mi)
27 annulus is projected to be 10.0 percent, and 12.3 percent for the 48-km (30-mi) to 64-km
28 (40-mi) annulus. The population in the remaining area is estimated to grow at approxi-
29 mately 13.0 percent.

30
31 Table 2-13 lists the projected age distribution of Miami-Dade County in 1999 compared to
32 Florida's population. Miami-Dade County has a higher percentage of population in the 18-
33 to 44-year age bracket and a lower percentage of population in the 65+ age bracket, with
34 the remaining age brackets being higher or lower percentages than Florida as a whole.

Table 2-13. Estimated Age Distribution of Population in 1999

Miami-Dade County			Florida	
Age Group	Number	Percentage	Number	Percentage
Under 4	149,900	6.9	952,400	6.3
5-17	390,200	17.9	2,617,500	17.3
18-44	849,400	39.0	5,474,300	36.2
45-64	475,600	21.9	3,325,200	22.1
65 and over	310,600	14.3	2,741,800	18.1
Total	2,175,700	100.0	15,111,200	100.0
Sources: USCB 2001b.				

- **Transient Population**

The transient population in the vicinity of the Turkey Point site can be identified as daily or seasonal. Daily transients are associated with places where a large number of people gather regularly, such as local businesses, industrial facilities, and schools. Table 2-14 presents information on the major employers and number of employees for facilities located within 16 km (10 mi) of the Turkey Point site.

Seasonal transients result from part-time residents who may reside in southern Florida during the winter months or pursue recreational activities there throughout the year. The daily and seasonal population associated with selected recreation within 16 km (10 mi) of the Turkey Point site is listed in Table 2-15.

Table 2-14. Major Employment Facilities Within 16 km (10 mi) of the Turkey Point Site

Firm	Number of Employees
City of Homestead	370
Homestead Air Reserve Station	623
Homestead Hospital	580
Florida Rock and Sand	175
Source: FPL 1999b and USAF 2000.	

Table 2-15. Visitors to Major Events Within 16 km (10 mi) of the Turkey Point Site

Facility/Event	Peak One-Day Attendance		
	1988 Study	1990 Estimate ^(a)	1995 Estimate ^(a)
Biscayne National Park	1600	1680	1880
Homestead Bayfront Park and Marian	860	900	1015
Coral Castle	100	105	120
Homestead Frontier Days	16,500	17,340	19,440
Homestead MotorSports Complex	--	--	65,000

(a) Estimates based on the 1988 study (FPL 1999b).
Source: FPL 1999b.

The largest influx of seasonal residents is at Ocean Reef Club in Key Largo in Monroe County. The club is a private resort with 1200 single-family, multi-family, and tourist accommodations (FPL 1999b). There are a number of motel and private campground accommodations in and around Homestead/Florida City.

The Homestead MotorSports Complex, located approximately 8 km (5 mi) west of the Turkey Point site, hosts a number of events throughout the year. The complex has seating for 65,000 people. During early winter (January/February) the Homestead Frontier Days attracts about 19,440 visitors (FPL 1999b). In addition, as noted in Section 2.2.8.1, 800 to 900 temporary workers are associated with refueling at Turkey Point Unit 3 and 4 for 30 to 40 days once or twice a year.

• Migrant Farm Labor

Migrant farm workers are individuals whose employment requires travel to harvest agricultural crops. These employees may or may not have a permanent place of residence. Some migrant workers may follow the harvesting of crops through Florida, Georgia, and the Carolinas. Others may be permanent residents within the 80-km (50-mi) radius from the Turkey Point site, but travel from farm to farm harvesting crops.

Migrant workers can be members of minority or low-income populations. Migrant workers' travels, and the fact they can spend a significant amount of time in an area without being an actual resident, means they may be unavailable for census takers to count. If this occurs, these workers would be "under-represented" in minority and low-income population counts undertaken by the USCB (FPL 2000a).

1 The main agricultural crops grown within the 80-km (50-mi) radius of the Turkey Point site
2 are citrus, row, and nursery crops. Migrant workers are frequently at these locations
3 working or harvesting the crops. The U.S. Department of Agriculture (USDA) estimates that
4 there were approximately 8700 hired farm workers (permanent and migrant) in Miami-Dade
5 County (USDA 2001a). Approximately 12 percent of the total number of hired farm workers
6 is migrant labor (USDA 2001b). As such, around 1090 migrant farm workers are present at
7 any one time in Miami-Dade County, which is almost entirely within the 80-km (50-mi) circle.
8

9 There are 1576 farms in Miami-Dade County and 347 in Broward (USDA 2001b). Given the
10 large geographic area of the two counties and the small number of estimated migrant
11 workers, FPL concluded that migrant workers would be located throughout the counties at
12 any given time and would not be concentrated in a single location. Hence, FPL did not
13 expect the migrant farm worker population to materially change the population character-
14 istics of any particular census tract (FPL 2000a).
15

16 **2.2.8.6 Economy**

17

18 From a historical perspective, two economic drivers have materially impacted the economy of
19 southern Florida—tourism and in-migration of people to the area. More specifically, focusing on
20 Miami-Dade County (all within the 80-km [50-mi] radius of the Turkey Point site), further break-
21 down and disparity of the economy of the county becomes more apparent. North of Eureka
22 Drive (184th Street) is Miami and its suburbs. This area is largely developed. The area to the
23 south of Eureka Drive is known as “South Miami-Dade County.” This area is still relatively rural,
24 agricultural, and largely undeveloped.
25

26 For Miami-Dade County as a whole, services and trade (wholesale and retail) in 1998 were the
27 two largest contributing sources of employment in the county at approximately 33 and
28 26 percent, respectively. The third largest employment sector is government at approximately
29 14 percent (Beacon Council 2000a). Of the 10 largest employers in Miami-Dade County, FPL
30 ranks sixth with approximately 3800 employees (Beacon Council 2000b), of which approxi-
31 mately 960 (permanent and contract) work at Turkey Point Units 3 and 4 (FPL 2000). It is the
32 second largest employer in South Miami-Dade County (USAF 2000). In 1997, the latest year
33 for which data were available, Miami-Dade County had a net out-migration of people of
34 approximately 24,000 (Enterprise Florida 2000).
35

36 South Miami-Dade County's economy cannot be discussed without recognizing the devastating
37 impacts of Hurricane Andrew in September 1992. Hurricane Andrew was a Category 5
38 hurricane (Saffir-Simpson Scale) whose path went through South Miami-Dade County. The
39 Turkey Point site and the cities of Florida City and Homestead were in its direct path.
40 Homestead Air Force Base (located near Florida

Plant and the Environment

City/Homestead) was largely destroyed and not rebuilt. This cost approximately 6700 jobs. It is now an Air Force Reserve and Florida National Guard Station employing approximately 1100 full-time equivalent jobs (USAF 2000).

The major economic impact of Hurricane Andrew, besides the tremendous physical damage, was the severe loss of the middle- and upper-income jobs in South Miami-Dade County. Most of the jobs now in the Florida City/Homestead area offer minimum to very low wages. With the closure of Homestead Air Force Base, FPL's Turkey Point site is the only employer providing higher-paying jobs in the immediate area. As such, it is a major contributor to the economic stability of the south part of the county. The payroll of Turkey Point Units 3 and 4 is \$50 million annually and it purchases \$3 to \$4 million annually in local goods and services.^(a)

The unemployment rate in 1999 for the county averaged 5.8 percent (Enterprise Florida 1999) compared to the Florida rate that averaged 3.9 percent (U.S. Department of Labor 2001). In South Miami-Dade County, the unemployment rate is approximately 9 percent at the end of 2000, down from 15 percent after Hurricane Andrew.^(b)

In 1995, the percentage of persons below the poverty limit in Miami-Dade County was 23.6 percent, compared to 15.2 percent for Florida as a whole. For children the rate was 36.0 percent for the county, versus 24.1 percent for the State (USCB 2001c).

In 1993, the estimated percent of households in Homestead that were below the poverty level was 24.6 percent for Homestead.^(c) This compares to Miami-Dade County at 25.4 percent and Florida at 16.0 percent (USCB 2001d). The median household income was approximately \$25,500 (in 1993 dollars). This compares to the county at approximately \$26,700 (in 1993 dollars) and the State at approximately \$28,200 (1993 dollars) (USCB 2001e).

Agriculture is declining in Miami-Dade County. There are approximately 1580 farms on 34,400 ha (85,100 ac) in Miami-Dade County (USDA 2001a). Most of this is concentrated in the southern part of the county. Farm income for Miami-Dade County declined from \$175 million in 1994, to around \$167 million in 1998 (about 4.4 percent). Agricultural income declined from about 0.42 percent of personal income in Miami-Dade County in 1994 to around

(a) Personal communication with Mary Finlan, Executive Director, Greater Homestead/Florida City Chamber of Commerce, December 5, 2000.

(b) Personal communication from Otis T. Wallace, Mayor, City of Florida City, December 8, 2000.

(c) Personal communication and data from Alica M. Schreiber, Assistant City Manager, Homestead, Florida, December 2000.

0.32 percent in 1998 (Bureau of Economic Analysis 2000). The number of farm proprietors declined from approximately 1700 in 1994, to around 1450 in 1998, or approximately 14.7 percent (Bureau of Economic Analysis 2000).

County planning officials expect the future area of growth for Miami-Dade County to be in the southern part (south of Eureka Drive). The southern part of the county is expected to be the growth area is because it is largely undeveloped, mainly rural, and has the open spaces for economic development to occur. The costs of new development would be expected to be lower when compared to the northern, already-developed part of the county. In addition, Homestead has received an Empowerment Zone designation by the Federal government that is expected to aid in business development and job recruitment.^(a)

Moderate growth forecasts for jobs in South Miami-Dade County predict an increase in jobs from approximately 42,000 (1995) to about 68,000 (2015), or a projected increase of approximately 28,000 jobs (or 61.9 percent) over the 20-year period. Employment in Miami-Dade County as a whole is projected to increase by about 156,000 jobs under the same moderate growth forecast. Population in the county (moderate growth forecast) is projected to increase from approximately 2.1 million (1995)^(b) to around 2.5 million (2015), or approximately 19 percent over the 20-year period. South Miami-Dade County is projected to increase from approximately 163,000 (1995) to around 240,000 (2015) or approximately 47 percent. High growth forecasts for South Miami-Dade County show projected employment and population gains roughly twice as large (USAF 2000).

The significance of these projections, if they materialize, is that the importance of Turkey Point Units 3 and 4 to South Miami-Dade as an employer may decline over time. The southern part of the county is slated to potentially achieve significant economic, population and job growth over the next 15 years related to the rest of the county. Even so, the disparity between the large population growth and somewhat smaller employment growth (although still significant in percentage terms when compared to the rest of the county) may be indicative of a trend for South Miami-Dade County to become more of a bedroom community for the central and northern portions of the county (USAF 2000).

(a) The purpose of the zone is to encourage business development and job creation in impoverished areas. Businesses locating to the zone receive special tax benefits.

(b) Approximately 2.25 million in 2000 (see Table 2-9).

Plant and the Environment

FPL is a major property taxpayer in Miami-Dade County. FPL pays the tax on Turkey Point Units 3 and 4 to the county, public schools, SFWMD, and the Florida Inland Waterways Navigation System. Table 2-16 shows the total Miami-Dade County property tax revenues and the FPL contributions between 1995 and 1998 (FPL 2000a). Over the 4-year period, FPL contributions averaged 1.7 percent of the total property taxes collected in the county (FPL 2000a). Approximately 45 percent of the total property taxes in 1998 of Units 3 and 4 went in support of public schools.^(a)

Table 2-16. Turkey Point Units 3 and 4 Contribution to County Property Tax Revenues and Operating Budget

Year	Total Miami-Dade County Property Tax Revenues (\$)	Property Tax Paid to Miami-Dade County for Turkey Point Units 3 and 4 (\$)	Percent of Total Property Taxes
1995	611,518,000	12,931,000	2.1
1996	608,922,000	9,951,000	1.6
1997	627,268,000	8,979,000	1.4
1998	653,096,000	10,140,000	1.6

Source: FPL 2000a.

2.2.9 Historic and Archaeological Resources

This section discusses the cultural background and the known historic and archaeological resources at the site of Turkey Point Units 3 and 4 and in the surrounding area.

2.2.9.1 Cultural Background

The region around the Turkey Point site is rich in prehistoric and historic Native American and historic Euroamerican resources. The southern Florida region has an archaeological sequence that extends back between about 12,000 to 13,000 years based on findings of fragmentary human remains at a site in Sarasota County (Griffen 1988; Carr 1981). At that time, southern Florida's climate was markedly drier than it is today; it is estimated that the water table was as much as 26 m (85 ft) lower than it is now (Griffen 1988). During the Paleo-Indian era (about

(a) Personal communication with Herbert Parlato, Deputy Property Appraiser, Property Appraisal Office, Miami-Dade County, April 23, 2001.

12,000 B.C. to 6500 B.C), inhabitants of southern Florida were probably low in numbers and were concentrated around scarce water resources that provided food and transportation routes. During the early Archaic period, southern Florida's climate began to be more mesic, and occupation of the area expanded. The earliest evidence of human occupation in the southeast Florida area may be from as long ago as 8000 B.C. based on fossils and artifacts from the Cutler Fossil Site (Milanich 1994; Leynes and Cullison 1998). By the Late Archaic period, human occupation of Miami-Dade County indicates a well-developed culture (Carr 1981). The Glade periods (500 B.C. to 1750 A.D.) were characterized by an extensive use of pottery and reliance on marine food resources, including marine mammals, turtles, shellfish, with some use of terrestrial plants and animals (Milanich 1994). Agriculture was apparently practiced on a limited basis (Griffen 1988).

The first recorded European contact with aboriginal people of southern Florida occurred in 1513 when Spanish explorer Ponce de Leon landed on Florida's eastern coast. It is presumed that he encountered the Tequesta at a location near the mouth of the Miami River (Leynes and Cullison 1998). The Tequesta and other aboriginal peoples of Florida were severely impacted by fighting and diseases resulting from European contact. Diseases and direct conflict substantially reduced the Tequesta population, and the last of the Tequesta reportedly left southern Florida for Cuba in 1770 (Carr 1981).

After the disappearance of the Tequesta, Native American tribes and others began moving into southern Florida. Pressed by advancing colonization and other pressures, members of the Oconee and other tribes from Alabama and Georgia moved south to Florida (Leynes and Cullison 1998). Later joined by Creeks and fugitive slaves, this group became known as the Seminole. The Seminole moved to the southern Florida region following the Second Seminole War when surviving members of the tribe fled south to the Everglades to avoid relocation to Oklahoma and continued fighting with U.S. troops (Griffen 1988). The present-day Seminole are represented by two groups; the Seminole who are primarily Muskogee-speaking and the Mikasuki (Miccosukee) who are primarily Hichiti-speaking.

Survey maps at the State Library of Florida do not show any permanent settlement in the area surrounding the Turkey Point site. One map dating from 1835 shows the southeast coast of Florida as "Indian Hunting Grounds." Another set of survey maps states that the area around Turkey Point site was too swampy to survey.

Florida was granted statehood in 1845. White settlement of southern Florida began in the 1800s and was enhanced with draining of swampy areas beginning in 1906. A large influx of people occurred in the 1920s era land boom. Following World War II, the population of southern Florida expanded substantially and agriculture, aviation, and tourism became major industries of the area.

2.2.9.2 Historic and Archaeological Resources at Turkey Point Site

Historic and archaeological site file searches were conducted at the Florida Department of State, Division of Historical Resources, the National Park Service Southeast Archaeological Center, and at Biscayne National Park. In addition, maps at the State Library of Florida were examined for information that would indicate the potential for historic and archaeological sites at or near Turkey Point site.

No historic or archaeological sites have been recorded on the Turkey Point site, although no cultural resource inventories have been completed for the plant site. An archaeological survey was conducted for the Everglades Mitigation Bank, which is adjacent to the Turkey Point site to the west and south. Areas most likely to contain historic or prehistoric cultural resources were identified through evaluations of several maps, photographs, and other information sources. No cultural resources were found in surveys of more than 100 target sites and 61 test excavations (Lewis and Davis 1996). In a letter dated September 11, 1996, the archaeologist for the Metro-Dade County Office of Community and Economic Development, Historic Preservation Division, concurred with the findings of the survey report (Carr 1996). There are no prehistoric or historic sites located along the Turkey Point site's boundary with Biscayne National Park.

The closest archaeological site to Turkey Point is the Snapper Creek Future Archaeological Zone, which is approximately 26 km (16 mi) north of the plant site. Other "probable archaeological sites" are located as close as approximately 32 km (20 mi) northwest of the plant site (Miami-Dade County 2000b).

2.2.10 Related Federal Project Activities and Consultations

The staff reviewed the possibility that activities of other Federal agencies might impact the renewal of the OLs for Turkey Point Units 3 and 4. Any such activities could result in cumulative environmental impacts and the possible need for the Federal agency to become a cooperating agency for preparation of the SEIS.

Significant Federal activities in relatively close proximity to the Turkey Point site are the Biscayne and Everglades National Parks operated by the National Park Service and the former Homestead Air Force Base (see Section 2.2.8.3). The Federal Government is also participating in the Comprehensive Everglades Restoration Plan.

Biscayne National Park is immediately north and east of the plant site. Everglades National Park is approximately 24 km (15 mi) west of the plant site. The park preserves a large area of subtropical wetlands.

1 The former Homestead Air Force Base is also close to the plant site. The USAF and the
2 Federal Aviation Administration prepared a supplemental EIS concerning the disposition of land
3 at the former base, which is considered excess to the needs of the USAF and surplus to the
4 needs of the Federal Government (USAF 2000). The proposed action in the EIS was to
5 transfer the surplus property to Miami-Dade County for the development of a one-runway
6 commercial airport. The Record of Decision, however, authorizes transfer of 290 ha (717 ac) at
7 the former base to Miami-Dade County for mixed economic uses that could include commercial
8 development as well as residential or recreational uses (66 FR 12930 [DOD 2001]). Develop-
9 ment of a commercial airport will not be permitted. The USAF will retain the runway and airfield
10 areas at the former base for its own use.

11
12 The wetlands in southern Florida are only approximately half their original size. During the dry
13 season, there is insufficient freshwater for the natural system and for urban and agricultural
14 consumers. The U.S. Army Corps of Engineers and other public and tribal agencies have
15 collaborated to develop the Comprehensive Everglades Restoration Plan. The plan focuses on
16 increasing storage of wet season waters so that more water is available during the dry season
17 for public and tribal lands and for urban and agricultural users. The plan consists of 68 projects
18 estimated to take 36 years and \$7.8 billion to complete. Title VI of the Water Resources
19 Development Act of 2000 approved the plan as a framework for changes that are needed to
20 (1) restore, preserve, and protect the southern Florida ecosystem; (2) provide for the protection
21 of water quality in, and the reduction of the loss of freshwater from, the Everglades; and
22 (3) provide for the water-related needs of the southern Florida region. The Act authorizes
23 appropriations for the plan's initial construction projects and their operation and maintenance.
24 The Federal Government will pay half the costs of implementing the plan and public and tribal
25 agencies the other half.

26
27 After reviewing the Federal activities in the vicinity of the Turkey Point site, the staff determined
28 that there were no Federal project activities that would make it desirable for another Federal
29 agency to become a cooperating agency for preparation of the SEIS.

30
31 NRC is required under Section 102 of the NEPA to consult with and obtain the comments of
32 any Federal agency that has jurisdiction by law or special expertise with respect to any
33 environmental impact involved. NRC consulted with the U.S. Army Corps of Engineers, the
34 FWS, and the National Park Service. Consultation correspondence is included in Appendix E.
35 The National Park Service submitted written comments during the scoping process; their
36 comments are reflected in this draft SEIS.

2.3 References

- 10 CFR 20. Code of Federal Regulations, Title 10, *Energy*, Part 20, "Standards for Protection Against Radiation."
- 10 CFR 50. Code of Federal Regulations, Title 10, *Energy*, Part 50, "Domestic Licensing of Production and Utilization Facilities."
- 10 CFR 54. Code of Federal Regulations, Title 10, *Energy*, Part 54, "Requirements for Renewal of Operating Licenses for Nuclear Power Plants."
- 10 CFR 61. Code of Federal Regulations, Title 10, *Energy*, Part 61, "Licensing Requirements for Land Disposal of Radioactive Waste."
- 10 CFR 71. Code of Federal Regulations, Title 10, *Energy*, Part 71, "Packaging and Transportation of Radioactive Material."
- 40 CFR 81. Code of Federal Regulations, Title 40, *Protection of Environment*, Part 81, "Designation of Areas for Air Quality Planning Purposes."
- 40 CFR 190. Code of Federal Regulations, Title 40, *Protection of Environment*, Part 190, "Environmental Radiation Protection Standards for Nuclear Power Operations."
- Beacon Council. 2000a. "Miami Facts and Figures. Economic Data. Percent Distribution of Annual Non-Agricultural Employment."
<<http://www.beaconcoun=nonagricultural>> (Accessed October 13, 2000).
- Beacon Council. 2000b. "Miami Facts and Figures. Economic Data. Miami-Dade County Top Private Sector Employers."
<<http://www.beaconcoun=privatesector>> (Accessed October 13, 2000).
- Bureau of Economic Analysis. 2000. "Regional Accounts Data, Local Area Personal Income." Regional Economic Profile, Miami-Dade County, Florida. U.S. Department of Commerce, Washington, D.C. (Updated June 15, 2000.)
- Cantillo, A. Y., K. Hale, E. Collins, L. Pikula, and R. Caballo. 2000. *Biscayne Bay: Environmental History and Annotated Bibliography*. NOAA Technical Memorandum MOS NCCOS CCMA 145. U.S. Department of Commerce, National Oceanic and Atmospheric Administration, National Ocean Service, Silver Spring, Maryland.

Cantral, R. 2000. Letter from Florida Coastal Management Program, Florida Department of Community Affairs, to Florida Power & Light Company. Subject: "U.S. Nuclear Regulatory Commission (NRC) – Renewal of Operating Licenses for Turkey Point Units 3 and 4 – Biscayne Bay, Miami-Dade County, Florida." (October 4, 2000)

Carr, R. S. 1981. *Dade County Historic Survey, Final Report, The Archeological Survey*. Metropolitan Dade County Office of Community and Economic Development, Miami, Florida.

Carr, R. S. 1996. Letter from Metro-Dade County Office of Community Development, Historic Preservation Division, to Don Hearing, Cotleur Hearing. Subject: "Phase I Archaeological Survey Florida Power & Light Company's South Dade Mitigation Bank." (September 11, 1996)

Coastal Zone Management Act (CZMA). 16 USC 1451, et seq.

Elliott, D. L., C. G. Holiday, W. R. Barchet, H. P. Foote, and W. F. Sandusky. 1986. *Wind Energy Resource Atlas of the United States*. DOE/CH 10093-4, U.S. Department of Energy, Washington, D.C.

Endangered Species Act (ESA). 16 USC 1531, et seq.

Enterprise Florida. 2000. "Florida County Profile. Miami-Dade County." Labor Force. <http://www.floridapartners.com/Infocenter/countyprofiles/select county profile and map.htm>

Federal Water Pollution Control Act (FWPCA). 33 USC 1251, et seq. (Also known as the Clean Water Act [CWA].)

Florida Administrative Code (FAC). Chapter 62-520.430: "Ground Water Classes, Standards, and Exemptions."

Florida Administrative Code (FAC). Chapter 68B-11: "Biscayne Bay-Card Sound – Spiny Lobster Sanctuary."

Florida Department of Environmental Protection (FDEP). 2000. "Coastal and Aquatic Managed Areas." <http://www.dep.state.fl.us/cama/sites/south/biscayne/info.htm#Location> (Accessed December 12, 2000).

Florida Geographic Data Library (FGDL). 2000. "Florida Geographic Data Library, Version 3.0, State Data." GeoPlan Center, University of Florida, Gainesville, Florida. <http://www.fgdl.org/fgdl.org/fdgl.htm>.

Plant and the Environment

- 1 Florida Legislature. 2001a. "Total County Population: April 1 1970, 1975, 1980, 1985, 1990,
2 1995-2010, 2015 (updated 6/2000)." Office of Economic and Demographic Research.
3 http://www.state.fl.us/edr/Population/web_page_10.txt (Accessed February 27, 2001).
4
- 5 Florida Legislature. 2001b. "Florida Final Population Estimates for Florida Counties and
6 Municipalities: April 1, 2000." Office of Economic and Demographic Research.
7 <http://www.stat.fl.us/edr/population.htm> (Accessed February 2, 2001).
8
- 9 Florida Mitigation Banking Rule. Florida Statutes. Section 373.4136. "Establishment and
10 operation of mitigation banks."
11
- 12 Florida Natural Areas Inventory (FNAI). 2001. Tallahassee, Florida.
13 <http://www.fnai.org>
14
- 15 Florida Power & Light Company (FPL). 1995. *FPL South Dade Mitigation Bank*. Miami,
16 Florida.
17
- 18 Florida Power & Light Company (FPL). 1999a. *Offsite Dose Calculation Manual for Gaseous
19 and Liquid Effluents From the Turkey Point Plant Units 3 and 4*. Revision 8, Miami, Florida.
20
- 21 Florida Power & Light Company (FPL). 1999b. *Turkey Point Units 3 and 4 Updated Final
22 Safety Analysis Report*. Revision 16, NRC Accession Number: 9910130144, Miami, Florida.
23
- 24 Florida Power & Light Company (FPL). 2000a. *Applicant's Environmental Report – Operating
25 License Renewal Stage Turkey Point Units 3 and 4*. Miami, Florida.
26
- 27 Florida Power & Light Company (FPL). 2000b. *Turkey Point Plant Units 3 and 4 Annual
28 Radioactive Effluent Release Report, January 1999 through December 1999*. Miami, Florida.
29
- 30 Florida Power & Light Company (FPL). 2000c. *Florida Power & Light Turkey Point Units 3 & 4
31 Application for Renewed Operating Licenses*. Miami, Florida.
32
- 33 Food Security Act of 1985. Pub. L. 99-198, December 23, 1985, 99 Stat. 1354.
34
- 35 Geospatial and Statistical Data Center (GEOSTAT). 2001a. "1994 County Files, Florida,
36 University of Virginia, Charlottesville."
37 <http://fisher.lib.virginia.edu/ccdb/county94.html> (Accessed January 4, 2001).

1 Geospatial and Statistical Data Center (GEOSTAT). 2001b. "1988 County Files, Florida."
2 University of Virginia, Charlottesville. <http://fisher.lib/virginia.edu/ccdb/county88.html> (Accessed
3 January 22, 2001).
4

5 Griffen, J. W. 1988. "The Archeology of Everglades National Park: A Synthesis." National
6 Park Service, Southeast Archeological Center, Tallahassee, Florida.
7

8 Hulsey, J. E. 2000. Letter from South Florida Regional Planning Council to Florida Coastal
9 Management Program, Florida Department of Community Affairs. September 20, 2000.
10

11 Lewis, S. P. and J. Davis. 1996. "Phase 1 Archaeological Resource Survey of the Florida
12 Power & Light Company's South Dade Mitigation Bank, Dade County, Florida." Cotleur
13 Hearing, Jupiter, Florida. August 1996.
14

15 Leynes, J. B., and D. Cullison. 1998. *Biscayne National Park Historic Resource Study*.
16 National Park Service, Southeast Region, Atlanta, Georgia.
17

18 Miami-Dade County Department of Planning and Zoning. 2000a. *Initial Recommendations*
19 *April 2000 Applications to Amend the Comprehensive Development Master Plan*. Miami,
20 Florida.
21

22 Miami-Dade County Department of Planning and Zoning. 2000b. *Adopted Components*
23 *Comprehensive Development Master Plan, May 1997 Edition, as amended through March 28,*
24 *2000*. Miami, Florida.
25

26 Milanich, J. T. 1994. *Archaeology of Precolumbian Florida*. University Press of Florida,
27 Orlando, Florida.
28

29 National Environmental Policy Act of 1969 (NEPA). 42 USC 4321, et. seq.
30

31 National Marine Fisheries Service (NMFS). 2000. "Designation of Critical Habitat for Johnson's
32 Seagrass." *Federal Register* Vol. 65, No. 66, pp.17786-17804. April 5, 2000, Department of
33 Commerce, Washington, D.C.
34

35 National Marine Fisheries Service (NMFS). 2001. "Endangered and Threatened Species;
36 Proposed Endangered Status for a Distinct Population Segment of Smalltooth Sawfish (*Pristis*
37 *pectinata*) in the United States." *Federal Register* Vol. 66, No. 73, pp. 19414-19419.
38 Washington, D.C.
39
40

Plant and the Environment

- 1 National Park Service (NPS). 2000. "Park Resources."
2 <http://www.nps.gov/bisc/resource/index.htm> (Accessed February 23, 2001).
3
- 4 Ramsdell, J. V. and G. L. Andrews. 1986. *Tornado Climatology of the Contiguous United*
5 *States*. NUREG/CR-4461, Nuclear Regulatory Commission, Washington, D.C.
6
- 7 U.S. Air Force (USAF). 2000. *Final Environmental Impact Statement, Disposal of Portions of*
8 *the Former Homestead Air Force Base, Florida*. Homestead, Florida.
9
- 10 U.S. Atomic Energy Commission (AEC). 1972. *Final Environmental Statement Related to*
11 *Operation of Turkey Point Plant, Florida Power & Light Company*. Dockets No. 50-250 and
12 50-251, Washington, D.C.
13
- 14 U.S. Census Bureau (USCB). 1991. "1990 Census Population and Housing: Pub. L 94-171
15 Data." Washington, D.C.
16
- 17 U.S. Census Bureau (USCB). 2001a. "Census 2000 Redistributing Data (Pub. L. 94-171)
18 Summary File, Matrices PL1, PL2, PL3, and PL4."
19 <http://www.factfinder.census.gov/servlet/basicfactsservlet> (Accessed April 23, 2001).
20
- 21 U.S. Census Bureau (USCB). 2001b. "Population Estimates for Counties by Age Group:
22 July 1, 1999." <http://www.census.gov/population/estimates/county/caf/99.txt> (Accessed
23 April 24, 2001).
24
- 25 U.S. Census Bureau (USCB). 2001c. "State and County Quick Facts. Dade County, Florida.
26 1999." <http://quickfacts.census.gov/cgi-bin/county?cnty=12025> (Accessed February 2, 2001).
27
- 28 U.S. Census Bureau (USCB). 2001d. "Small Area Income and Poverty Estimates. County
29 Estimates for People of All Ages in Poverty for Floridapowerblock1993."
30 http://www.census.gov/hhes/www/saipe/stcty/a93_12.htm (Accessed February 27, 2001).
31
- 32 U.S. Census Bureau (USCB). 2001e. "Small Area Income and Poverty Estimates. County
33 Estimates for Median Household Income for Florida: 1993."
34 http://census.gov/hhes/www/saipe/stcty/c93_12.htm (Accessed February, 27 2001).
35
- 36 U.S. Department of Agriculture (USDA). 2001a. *1997 Census of Agriculture. Florida State and*
37 *County Data*. Volume 1, Geographic Area Series, Part 9, AC97-A-9, Washington, D.C.
38 <http://usda.mannlib.cornell.edu/report/census/ac97afl.pdf> (Accessed February 27, 2001).

- 1 U.S. Department of Agriculture (USDA). 2001b (Released August 20, 1999). "Farm Labor."
2 National Agricultural Statistics Service. <http://usda.mannlib.cornell.edu> (Accessed February 20,
3 2001).
- 4
- 5 U.S. Department of Defense (DOD). 2001. "Second Supplemental Record of Decision (ROD)
6 for the Disposal of Portions of the Former Homestead Air Force Base (AFB), FL." *Federal*
7 *Register* Vol. 66, No. 41, pp. 12930, Washington, D.C. (March 1, 2001)
- 8
- 9 U.S. Department of Labor (DOL). 2001. "State and Regional Unemployment. 2000 Annual
10 Averages." <ftp://ftp.bls.gov/pub/news.release/srgune.txt> (Accessed February 27, 2001).
- 11
- 12 U.S. Fish and Wildlife Service (FWS). 1999. "South Florida Multi-Species Recovery Plan."
13 U.S. Fish and Wildlife Service, Southeast Region, Atlanta, Georgia. (May 1999)
- 14
- 15 U.S. Fish and Wildlife Service (FWS). 2000. "Endangered and Threatened Wildlife and Plants,
16 Wintering Piping Plovers, Proposed Rules." *Federal Register*, Vol. 65, No. 130, pp. 41782-
17 41812. Department of the Interior, Washington, D.C. (July 6, 2000)
- 18
- 19 U.S. Fish and Wildlife Service (FWS). 2001. <http://verobeach.fws.gov>.
- 20
- 21 U.S. Nuclear Regulatory Commission (NRC). 1996. *Generic Environmental Impact Statement*
22 *for License Renewal of Nuclear Plants*. NUREG-1437, Volumes 1 and 2, Washington, D.C.
- 23
- 24 U.S. Nuclear Regulatory Commission (NRC). 1999. *Generic Environmental Impact Statement*
25 *for License Renewal of Nuclear Plants, Main Report*, "Section 6.3 – Transportation, Table 9.1,
26 Summary of findings on NEPA issues for license renewal of nuclear power plants, Final
27 Report." NUREG-1437, Volume 1, Addendum 1, Washington, D.C.
- 28
- 29 U.S. Nuclear Regulatory Commission (NRC). 2001. Note from J. H. Wilson to Docket File Nos.
30 50-250 and 50-251. April 27, 2001. Subject: Docket Information Submitted by Florida Power &
31 Light in Support of the Staff's Review of the Turkey Point Units 3 and 4 License Renewal
32 Application.
- 33
- 34 Water Resources Development Act of 1999. Pub. L. 106-53, August 17, 1999, 113 Stat. 269.

3.0 Environmental Impacts of Refurbishment

Environmental issues associated with refurbishment activities were discussed in the *Generic Environmental Impact Statement for License Renewal of Nuclear Plants* (GEIS), NUREG-1437, Volumes 1 and 2 (NRC 1996; 1999).^(a) The GEIS included a determination of whether the analysis of the environmental issues could be applied to all plants and whether additional mitigation measures would be warranted. Issues were then assigned a Category 1 or a Category 2 designation. As set forth in the GEIS, Category 1 issues are those that meet all of the following criteria:

- (1) The environmental impacts associated with the issue have been determined to apply either to all plants or, for some issues, to plants having a specific type of cooling system or other specified plant or site characteristics.
- (2) A single significance level (i.e., SMALL, MODERATE, or LARGE) has been assigned to the impacts (except for collective offsite radiological impacts from the fuel cycle and from high-level waste and spent fuel disposal).
- (3) Mitigation of adverse impacts associated with the issue has been considered in the analysis, and it has been determined that additional plant-specific mitigation measures are not likely to be sufficiently beneficial to warrant implementation.

For issues that meet the three Category 1 criteria, no additional plant-specific analysis is required unless new and significant information is identified.

Category 2 issues are those that did not meet one or more of the criteria for Category 1 and, therefore, additional plant-specific review of these issues is required.

License renewal actions may require refurbishment activities for the extended plant life. These actions may have an impact on the environment that requires evaluation, depending on the type of action and the plant-specific design. Environmental issues associated with refurbishment that were determined to be Category 1 issues are listed in Table 3-1.

Environmental issues related to refurbishment considered in the GEIS for which these conclusions could not be reached for all plants, or for specific classes of plants, are Category 2 issues. These are listed in Table 3-2.

(a) The GEIS was originally issued in 1996. Addendum 1 to the GEIS was issued in 1999. Hereafter, all references to the "GEIS" include the GEIS and its Addendum 1.

Environmental Impacts of Refurbishment

Table 3-1. Category 1 Issues for Refurbishment Evaluation

ISSUE—10 CFR Part 51, Subpart A, Appendix B, Table B-1	GEIS Section
SURFACE-WATER QUALITY, HYDROLOGY, AND USE (FOR ALL PLANTS)	
Impacts of refurbishment on surface-water quality	3.4.1
Impacts of refurbishment on surface-water use	3.4.1
AQUATIC ECOLOGY (FOR ALL PLANTS)	
Refurbishment	3.5
GROUNDWATER USE AND QUALITY	
Impacts of refurbishment on groundwater use and quality	3.4.2
LAND USE	
Onsite land use	3.2
HUMAN HEALTH	
Radiation exposures to the public during refurbishment	3.8.1
Occupational radiation exposures during refurbishment	3.8.2
SOCIOECONOMICS	
Public services: public safety, social services, and tourism and recreation	3.7.4; 3.7.4.3; 3.7.4.4; 3.7.4.6
Aesthetic impacts (refurbishment)	3.7.8

Category 1 and Category 2 issues related to refurbishment that are not applicable to Turkey Point because they are related to plant design features or site characteristics not found at Turkey Point are listed in Appendix F.

The potential environmental effects of refurbishment actions would be identified, and the analysis would be summarized within this section, if such actions were planned. Florida Power & Light Company (FPL) indicated that it has performed an evaluation of structures and components pursuant to 10 CFR 54.21 to identify activities that are necessary to continue

Table 3-2. Category 2 Issues for Refurbishment Evaluation

ISSUE—10 CFR Part 51, Subpart A, Appendix B, Table B-1	GEIS Section	10 CFR 51.53 (c)(3)(ii) Subparagraph
TERRESTRIAL RESOURCES		
Refurbishment impacts	3.6	E
THREATENED OR ENDANGERED SPECIES (FOR ALL PLANTS)		
Threatened or endangered species	3.9	E
AIR QUALITY		
Air quality during refurbishment (nonattainment and maintenance areas)	3.3	F
SOCIOECONOMICS		
Housing impacts	3.7.2	I
Public services: public utilities	3.7.4.5	I
Public services: education (refurbishment)	3.7.4.1	I
Offsite land use (refurbishment)	3.7.5	I
Public services, transportation	3.7.4.2	J
Historic and archaeological resources	3.7.7	K
ENVIRONMENTAL JUSTICE		
Environmental justice	Not addressed	

operation of Turkey Point Units 3 and 4 during the requested 20-year period of extended operation. These activities include replacement of certain components as well as new inspection activities and are described in the Environmental Report (ER; FPL 2000).

However, FPL stated that the replacement of these components and the additional inspection activities are within the bounds of normal plant component replacement and inspections; therefore, they are not expected to affect the environment outside the bounds of plant operations as evaluated in the final environmental statement (AEC 1972; NRC 1981). In addition,

1 FPL evaluation of structures and components as required by 10 CFR 54.21 did not identify any
2 major plant refurbishment activities or modifications necessary to support the continued
3 operation of Turkey Point Units 3 and 4 beyond the end of the existing operating licenses.
4 Therefore, refurbishment is not considered in this draft Supplemental Environmental Impact
5 Statement.
6

7 **3.1 References**

8

9 10 CFR 51. Code of Federal Regulations, Title 10, *Energy*, Part 51, "Environmental Protection
10 Regulations for Domestic Licensing and Related Regulatory Functions."

11
12 10 CFR 54. Code of Federal Regulations, Title 10, *Energy*, Part 54, "Requirements for
13 Renewal of Operating Licenses for Nuclear Power Plants."
14

15 Florida Power & Light Company (FPL). 2000. *Applicant's Environmental Report – Operating*
16 *License Renewal Stage Turkey Point Units 3 and 4*. Miami, Florida.
17

18 U.S. Atomic Energy Commission (AEC). 1972. *Final Environmental Statement Related to*
19 *Operation of Turkey Point Plant, Florida Power & Light Company*. Dockets No. 50-250 and
20 50-251, Washington, D.C.
21

22 U.S. Nuclear Regulatory Commission (NRC). 1996. *Generic Environmental Impact Statement*
23 *for License Renewal of Nuclear Plants*. NUREG-1437, Volumes 1 and 2, Washington, D.C.
24

25 U.S. Nuclear Regulatory Commission (NRC). 1981. *Final Environmental Statement Related to*
26 *Steam Generator Repair at Turkey Point Plant, Units 3 & 4; Florida Power & Light Company*.
27 Docket Nos. 50-250 and 50-251, NUREG-0743, Washington D.C.
28

29 U.S. Nuclear Regulatory Commission (NRC). 1999. *Generic Environmental Impact Statement*
30 *for License Renewal of Nuclear Plants, Main Report*, "Section 6.3 – Transportation, Table 9.1,
31 Summary of findings on NEPA issues for license renewal of nuclear power plants, Final
32 Report." NUREG-1437, Volume 1, Addendum 1, Washington, D.C.

4.0 Environmental Impacts of Operation

Environmental issues associated with plant operation during the renewal term were discussed in the *Generic Environmental Impact Statement for License Renewal of Nuclear Plants* (GEIS), NUREG-1437, Volumes 1 and 2 (NRC 1996a; 1999a).^(a) The GEIS included a determination of whether the analysis of the environmental issues could be applied to all plants and whether additional mitigation measures would be warranted. Issues were then assigned a Category 1 or a Category 2 designation. As set forth in the GEIS, Category 1 issues are those that meet all of the following criteria:

- (1) The environmental impacts associated with the issue have been determined to apply either to all plants or, for some issues, to plants having a specific type of cooling system or other specified plant or site characteristics.
- (2) A single significance level (i.e., SMALL, MODERATE, OR LARGE) has been assigned to the impacts (except for collective offsite radiological impacts from the fuel cycle and from high-level waste and spent fuel disposal).
- (3) Mitigation of adverse impacts associated with the issue has been considered in the analysis, and it has been determined that additional plant-specific mitigation measures are likely not to be sufficiently beneficial to warrant implementation.

For issues that meet the three Category 1 criteria, no additional plant-specific analysis is required unless new and significant information is identified.

Category 2 issues are those that did not meet one or more of the criteria for Category 1, and therefore, additional plant-specific review of these issues is required.

This chapter addresses the issues related to operation during the renewal term that are listed in Table B-1 of 10 CFR Part 51, Subpart A, Appendix B, and are applicable to the Turkey Point Plant. Section 4.1 addresses issues applicable to the Turkey Point Plant cooling canals. Section 4.2 addresses issues related to transmission lines and land use. Section 4.3 addresses the radiological impacts of normal operation. Section 4.4 addresses issues related to the socioeconomic impacts of normal operation during the renewal term. Section 4.5 addresses issues related to groundwater use and quality. Section 4.6 discusses the impacts of renewal-term operations on threatened and endangered species. Section 4.7 addresses new information that was raised during the scoping period. The results of the evaluation of environmental issues related to operation during the renewal term are summarized in

(a) The GEIS was originally issued in 1996. Addendum 1 to the GEIS was issued in 1999. Hereafter, all references to the "GEIS" include the GEIS and its Addendum 1.

Section 4.8. Finally, Section 4.9 lists the references for Chapter 4. Category 1 and Category 2 issues that are not applicable to Turkey Point because they are related to plant design features or site characteristics not found at Turkey Point are listed in Appendix F.

4.1 Cooling System

Category 1 issues in Table B-1 of 10 CFR Part 51, Subpart A, Appendix B, that are applicable to Turkey Point Unit 3 and 4 cooling system operation during the renewal term are listed in Table 4-1. Florida Power & Light Company (FPL) stated in its Environmental Report (ER; FPL 2000a) that it is not aware of any new and significant information associated with the renewal of the Turkey Point Unit 3 and 4 operating licenses (OLs). The staff has not identified any significant new information during its independent review of the FPL ER (FPL 2000a), the staff's site visit, the scoping process, or its evaluation of other available information. Therefore, the staff concludes that there are no impacts related to these issues beyond those discussed in the GEIS. For all of the issues, the GEIS concluded that the impacts are SMALL, and plant-specific mitigation measures are not likely to be sufficiently beneficial to be warranted.

A brief description of the staff's review and the GEIS conclusions, as codified in Table B-1, for each of these issues follows:

- Scouring caused by discharged cooling water. Based on information in the GEIS, the Commission found that

Scouring has not been found to be a problem at most operating nuclear power plants and has caused only localized effects at a few plants. It is not expected to be a problem during the license renewal term.

The staff has not identified any significant new information during its independent review of the FPL ER, the staff's site visit, the scoping process, or its evaluation of other available information. Therefore, the staff concludes that there are no impacts of scouring during the renewal term beyond those discussed in the GEIS.

- Eutrophication. Based on information in the GEIS, the Commission found that

Eutrophication has not been found to be a problem at operating nuclear power plants and is not expected to be a problem during the license renewal term.

Table 4-1. Category 1 Issues Applicable to the Operation of the Turkey Point Units 3 and 4 Cooling System During the Renewal Term

ISSUE—10 CFR Part 51, Subpart A, Appendix B, Table B-1	GEIS Section
SURFACE WATER QUALITY, HYDROLOGY, AND USE (FOR ALL PLANTS)	
Scouring caused by discharged cooling water	4.2.1.2.3; 4.4.2.2
Eutrophication	4.2.1.2.3; 4.4.2.2
Discharge of chlorine or other biocides	4.2.1.2.4; 4.4.2.2
Discharge of sanitary wastes and minor chemical spills	4.2.1.2.4; 4.4.2.2
Discharge of other metals in wastewater	4.2.1.2.4; 4.3.2.2; 4.4.2.2
AQUATIC ECOLOGY (FOR ALL PLANTS)	
Accumulation of contaminants in sediments or biota	4.2.1.2.4; 4.3.3; 4.4.3; 4.4.2.2
Entrainment of phytoplankton and zooplankton	4.2.2.1.1; 4.3.3; 4.4.3
Cold shock	4.2.2.1.5; 4.3.3; 4.4.3
Gas supersaturation (gas bubble disease)	4.2.2.1.8; 4.4.3
Low dissolved oxygen in the discharge	4.2.2.1.9; 4.3.3; 4.4.3
Losses from predation, parasitism, and disease among organisms exposed to sublethal stresses	4.2.2.1.10; 4.4.3
TERRESTRIAL RESOURCES	
Cooling pond impacts on terrestrial resources	4.4.4
HUMAN HEALTH	
Microbial organisms (occupational health)	4.3.6
Noise	4.3.7

The staff has not identified any significant new information during its independent review of the FPL ER, the staff's site visit, the scoping process, or its evaluation of other available information including plant monitoring data and technical reports. Therefore, the staff concludes that there are no impacts of eutrophication during the renewal term beyond those discussed in the GEIS.

Environmental Impacts of Operation

- 1 • Discharge of chlorine or other biocides. Based on information in the GEIS, the Commission
2 found that

3
4 Effects are not a concern among regulatory and resource agencies, and are not
5 expected to be a problem during the license renewal term.
6

7 The staff has not identified any significant new information during its independent review of
8 the FPL ER, the staff's site visit, the scoping process, or its evaluation of other available
9 information including the National Pollutant Discharge Elimination System (NPDES) permit
10 for Turkey Point Units 3 and 4. Therefore, the staff concludes that there are no impacts of
11 discharge of chlorine or other biocides during the renewal term beyond those discussed in
12 the GEIS.
13

- 14 • Discharge of sanitary wastes and minor chemical spills. Based on information in the GEIS,
15 the Commission found that

16
17 Effects are readily controlled through NPDES permit and periodic modifications, if
18 needed, and are not expected to be a problem during the license renewal term.
19

20 The staff has not identified any significant new information during its independent review of
21 the FPL ER, the staff's site visit, the scoping process, or its evaluation of other available
22 information including the NPDES permit for Turkey Point Units 3 and 4. Therefore, the staff
23 concludes that there are no impacts of discharges of sanitary wastes and minor chemical
24 spills during the renewal term beyond those discussed in the GEIS.
25

- 26 • Discharge of other metals in wastewater. Based on information in the GEIS, the
27 Commission found that

28
29 These discharges have not been found to be a problem at operating nuclear power
30 plants with cooling-tower-based heat dissipation systems and have been satisfactorily
31 mitigated at other plants. They are not expected to be a problem during the license
32 renewal term.
33

34 The staff has not identified any significant new information during its independent review of
35 the FPL ER, the staff's site visit, the scoping process, or its evaluation of other available
36 information including the NPDES permit for Turkey Point Units 3 and 4 and the ecological
37 risk assessment study for the cooling canal system (ESE 2000). Therefore, the staff
38 concludes that there are no impacts of discharges of other metals in wastewater during the
39 renewal term beyond those discussed in the GEIS.
40

- Accumulation of contaminants in sediments or biota. Based on information in the GEIS, the Commission found that

Accumulation of contaminants has been a concern at a few nuclear power plants but has been satisfactorily mitigated by replacing copper alloy condenser tubes with those of another metal. It is not expected to be a problem during the license renewal term.

The condenser tubes at Turkey Point Units 3 and 4 are titanium, eliminating problems associated with copper alloys. Further, the staff has not identified any significant new information during its independent review of the FPL ER, the staff's site visit, the scoping process, or its evaluation of available information, including the ecological risk assessment for the cooling canal system (ESE 2000). Therefore, the staff concludes that there are no impacts of accumulation of contaminants in sediments or biota during the renewal term beyond those discussed in the GEIS.

- Entrainment of phytoplankton and zooplankton. Based on information in the GEIS, the Commission found that

Entrainment of phytoplankton and zooplankton has not been found to be a problem at operating nuclear power plants and is not expected to be a problem during the license renewal term.

The staff has not identified any significant new information during its independent review of the FPL ER, the staff's site visit, the scoping process, or its evaluation of other available information. Therefore, the staff concludes that there are no impacts of entrainment of phytoplankton and zooplankton during the renewal term beyond those discussed in the GEIS.

- Cold shock. Based on information in the GEIS, the Commission found that

Cold shock has been satisfactorily mitigated at operating nuclear plants with once-through cooling systems, has not endangered fish populations or been found to be a problem at operating nuclear power plants with cooling towers or cooling ponds, and is not expected to be a problem during the license renewal term.

The staff has not identified any significant new information during its independent review of the FPL ER, the staff's site visit, the scoping process, or its evaluation of other available information. Therefore, the staff concludes that there are no impacts of cold shock during the renewal term beyond those discussed in the GEIS.

Environmental Impacts of Operation

- 1 • Gas supersaturation (gas bubble disease). Based on information in the GEIS, the
2 Commission found that

3
4 Gas supersaturation was a concern at a small number of operating nuclear power plants
5 with once-through cooling systems but has been satisfactorily mitigated. It has not been
6 found to be a problem at operating nuclear power plants with cooling towers or cooling
7 ponds and is not expected to be a problem during the license renewal term.
8

9 The staff has not identified any significant new information during its independent review of
10 the FPL ER, the staff's site visit, the scoping process, or its evaluation of other available
11 information. Therefore, the staff concludes that there are no impacts of gas supersaturation
12 during the renewal term beyond those discussed in the GEIS.
13

- 14 • Low dissolved oxygen in the discharge. Based on information in the GEIS, the Commission
15 found that

16
17 Low dissolved oxygen has been a concern at one nuclear power plant with a once-
18 through cooling system but has been effectively mitigated. It has not been found to be a
19 problem at operating nuclear power plants with cooling towers or cooling ponds and is
20 not expected to be a problem during the license renewal term.
21

22 The staff has not identified any significant new information during its independent review of
23 the FPL ER, the staff's site visit, the scoping process, or its evaluation of other available
24 information. Therefore, the staff concludes that there are no impacts of low dissolved
25 oxygen during the renewal term beyond those discussed in the GEIS.
26

- 27 • Losses from predation, parasitism, and disease among organisms exposed to sublethal
28 stresses. Based on information in the GEIS, the Commission found that

29
30 These types of losses have not been found to be a problem at operating nuclear power
31 plants and are not expected to be a problem during the license renewal term.
32

33 The staff has not identified any significant new information during its independent review of
34 the FPL ER, the staff's site visit, the scoping process, or its evaluation of other available
35 information. Therefore, the staff concludes that there are no impacts of losses from
36 predation, parasitism, and disease among organisms exposed to sub-lethal stresses during
37 the renewal term beyond those discussed in the GEIS.

- Cooling pond impacts on terrestrial resources. Based on information in the GEIS, the Commission found that

Impacts of cooling ponds on terrestrial ecological resources are considered to be of small significance at all sites.

The staff has not identified any significant new information during its independent review of the FPL ER, the staff's site visit, the scoping process, or its evaluation of other available information. Therefore, the staff concludes that there are no impacts of the cooling canals during the renewal term beyond those discussed in the GEIS.

- Microbiological organisms (occupational health). Based on information in the GEIS, the Commission found that

Occupational health impacts are expected to be controlled by continued application of accepted industrial hygiene practices to minimize worker exposures.

The staff has not identified any significant new information during its independent review of the FPL ER, the staff's site visit, the scoping process, or its evaluation of other available information. Therefore, the staff concludes that there are no impacts of microbiological organisms during the renewal term beyond those discussed in the GEIS.

- Noise. Based on information in the GEIS, the Commission found that

Noise has not been found to be a problem at operating plants and is not expected to be a problem at any plant during the license renewal term.

The staff has not identified any significant new information during its independent review of the FPL ER, the staff's site visit, the scoping process, or its evaluation of other available information. Therefore, the staff concludes that there are no impacts of noise during the renewal term beyond those discussed in the GEIS.

The Category 2 issues related to cooling system operation during the renewal term that are applicable to Turkey Point Units 3 and 4 are discussed in the section that follows, and are listed in Table 4-2. Although the FPL ER identified only microbiological organisms (public health) as an applicable Category 2 issue, the staff determined that all the Category 2 issues pertaining to plants with cooling ponds are applicable to Turkey Point Units 3 and 4.

Table 4-2. Category 2 Issues Applicable to the Operation of the Turkey Point Units 3 and 4 Cooling System During the Renewal Term

ISSUE—10 CFR Part 51, Subpart A, Appendix B, Table B-1	GEIS Section	10 CFR 51.53(c)(3)(ii) Subparagraph	SEIS Section
AQUATIC ECOLOGY (FOR PLANTS WITH COOLING POND HEAT-DISSIPATION SYSTEMS)			
Entrainment of fish and shellfish in early life stages	4.2.2.1.2; 4.3.3	B	4.1.1
Impingement of fish and shellfish	4.2.2.1.3; 4.3.3	B	4.1.2
Heat shock	4.2.2.1.4; 4.3.3	B	4.1.3
HUMAN HEALTH			
Microbiological organisms (public health)(plants using lakes or canals or cooling towers that discharge into a small river)	4.3.6	G	4.1.4

4.1.1 Entrainment of Fish and Shellfish in Early Life Stages

For plants with cooling ponds, including the Turkey Point cooling canal system, entrainment of fish and shellfish in early life stages into cooling water systems associated with nuclear power plants is considered a Category 2 issue, requiring a site-specific assessment before license renewal.

The staff independently reviewed the Turkey Point ER (FPL 2000a), visited the site, and reviewed the applicant's NPDES Permit FL0001562, issued January 7, 2000, and in force until January 6, 2005. The closed-loop, recirculating Turkey Point cooling canal system neither withdraws nor discharges surface water to any surface water of the United States or the State of Florida. Therefore, the staff concludes that impacts of entrainment on early life stages are limited to the cooling canal system, and there are no impacts from entrainment of fish and shellfish in early life stages on biotic resources of Biscayne Bay, Card Sound, or other waters.

A species list or faunal survey for the fish and shellfish of the cooling canal system is not available. Suitable spawning habitat for game species that favor ocean passes or open bays (FFWCC 1999), such as the common snook and tarpon, is not present in the closed canal system. The applicant states that game fish numbers in the cooling canal system have declined to very low numbers due to lack of spawning habitat. The applicant reports that the predominant fish in the canals are killifish and other live-bearers (FPL 2000a). Any impacts on

fish and shellfish populations within the cooling canal system from entrainment of early life stages would not impact recreational or commercial fishing because the cooling canal system is closed to fishing or other resource-based uses.

Based on this review, the staff concludes that the potential impacts of the cooling-water- intake system's entrainment of fish and shellfish in early life stages are SMALL, and mitigation is not warranted.

4.1.2 Impingement of Fish and Shellfish

For plants with once-through cooling systems, including the Turkey Point cooling canal system, impacts of fish and shellfish on debris screens of cooling-water systems associated with nuclear power plants is considered a Category 2 issue, requiring a site-specific assessment before license renewal.

The staff independently reviewed the Turkey Point ER (FPL 2000a), visited the site, and reviewed the applicant's NPDES Permit FL0001562, issued January 7, 2000 and in force until January 6, 2005. The closed-loop, recirculating Turkey Point cooling canal system neither withdraws nor discharges surface water to the waters of the United States or the State of Florida. Therefore, the staff concludes that impacts from impingement of fish and shellfish are limited to fish and shellfish in the cooling canals and there are no impacts from impingement on fish and shellfish of Biscayne Bay, Card Sound, or other waters.

Impacts from impingement of fish and shellfish are limited to the populations of fish and shellfish residing in the cooling canal system. A species list or faunal survey for the fish and shellfish of the cooling canal system is not available. Suitable spawning habitat for game species that favor ocean passes or open bays (FFWCC 1999), such as the common snook and tarpon, is unlikely to occur in the closed canal system, although some gamefish spawning in the canals may still occur. The applicant reports that the dominant fish species in the cooling canal system are killifish and other live-bearers (FPL 2000a). The preferred habitat for these fish are shallows and aquatic vegetation, and individuals are not widely ranging. It is unlikely that populations of such species would be greatly affected by impingement in the intakes of the nuclear plants. Any impacts on fish and shellfish populations within the cooling canal system from impingement would not impact recreational or commercial fishing, because the cooling canals are closed to fishing or other resource-based uses.

The staff has reviewed the available information relative to potential impacts of the cooling water intake system on the impingement of fish and shellfish, and concludes that the potential impacts are SMALL, and mitigation is not warranted.

Environmental Impacts of Operation

4.1.3 Heat Shock

For plants with cooling ponds, including the Turkey Point cooling canal system, the effects of heat shock are listed as a Category 2 issue and require plant-specific evaluation before license renewal.

The staff independently reviewed the Turkey Point ER, visited the site, and reviewed the applicant's NPDES Permit FL0001562, issued January 7, 2000, and in force until January 6, 2005. The closed-loop, recirculating Turkey Point cooling canal system neither withdraws nor discharges surface water to the waters of the United States or the State of Florida. Therefore, the staff concludes that any impacts from heat shock would be limited to the cooling canal system, and there would be no impacts from heat shock on biotic resources of Biscayne Bay, Card Sound, or other waters.

A species list or faunal survey for the fish and shellfish of the cooling canal system is not available. Suitable spawning habitat for game species that favor ocean passes or open bays (FFWCC 1999), such as the common snook and tarpon, is unlikely to occur in the closed canal system. The applicant reports that the dominant fish species in the cooling canals are killifish and other live-bearers (FPL 2000a). These hardy fish are known from a wide variety of habitats, including hypersaline and thermally challenged environments. It is unlikely that populations of these species would suffer other than minor impacts from heat shock.

Thus, the staff concludes that potential heat shock impacts resulting from operation of the plant's cooling water discharge system to the aquatic environment on or in the vicinity of the site are SMALL, and mitigation is not warranted.

4.1.4 Microbiological Organisms (Public Health)

For plants discharging cooling water to cooling ponds, lakes, canals, or small rivers, the effects of microbiological organisms on human health are listed as a Category 2 issue and require plant-specific evaluation before license renewal.

All Turkey Point units use a closed-cycle cooling system that uses a series of shallow canals to cool the heated effluent and to recycle water for re-use. Although there is a potential for deleterious thermophilic microorganisms to be associated with the canals, the high temperature of the water as it is discharged to the canals, the salinity of the water, and high penetration of ultraviolet light provide an environment that is not conducive to the survival and reproduction of pathogenic microorganisms.

1 In addition, there are few if any potential pathways for significant human exposure to such
2 organisms if they were to exist in the cooling system water. The plants do not use sprays or
3 cooling towers that could produce respirable aerosols. Prohibitions against swimming and
4 fishing in the cooling canals preclude direct contact and ingestion exposure routes.
5

6 FPL conducted an analysis of the potential public health impacts of microbiological organisms
7 and submitted the results to the Florida Department of Health (FDOH) for review and comment
8 (Hovey 1999a). FDOH concurred with the FPL conclusion and indicated "that there is minimal
9 public health risk from the cooling canals at the Turkey Point Nuclear Plant" (Heber 1999).
10

11 The conditions associated with the Turkey Point cooling canal system are not favorable for
12 survival and reproduction of pathogenic biological microorganisms, and the potential exposure
13 pathways are limited. Analyses and evaluations conducted by FPL as published in the ER (FPL
14 2000a), including the results of consultation with the FDOH, indicate that the impact of
15 deleterious microbiological organisms during continued operation of the plant during the
16 renewal term are expected to be minimal. Consequently, the staff concludes that the potential
17 impacts of microbiological organisms on public health are SMALL, and mitigation is not
18 warranted.
19

20 4.2 Transmission Lines

21
22 The *Final Environmental Statement for Turkey Point Plant* (FES; AEC 1972) describes seven
23 transmission lines that connect Turkey Point Units 3 and 4 with the transmission system. An
24 additional transmission line was constructed in the early 1990s, and four other lines connect the
25 Davis substation with other substations (Figure 2-5 and Table 2-1). These transmission corri-
26 dors cover approximately 930 ha (2300 ac) over a total corridor length of approximately 92 km
27 (57 mi). Tree trimming is normally only required at mid-span or when exotic species such as
28 Australian pine invade the tower pads or corridor. Herbicides are used occasionally, primarily
29 applied to individual trees or shrubs to prevent re-sprouting, although broadcast applications
30 are used as general weed control in some of the urban or suburban areas. Regular mowing is
31 also used for maintenance of corridors in suburban areas. FPL uses a computer database to
32 prepare management prescriptions for each section of transmission line corridor that incorpo-
33 rates known management concerns and environmental sensitivities.
34

35 Category 1 issues in 10 CFR Part 51, Subpart A, Appendix B, Table B-1 that are applicable to
36 transmission lines from Turkey Point Units 3 and 4 are listed in Table 4-3. FPL stated in its ER
37 that it is not aware of any new and significant information associated with the renewal of the
38 Turkey Point Units 3 and 4 OLs. No significant new information has been identified by the staff
39 in its independent review. Therefore, the staff concludes that there are no impacts related to

Environmental Impacts of Operation

these issues beyond those discussed in the GEIS. For all of those issues, the GEIS concluded that the impacts are SMALL, and plant-specific mitigation measures are not likely to be sufficiently beneficial to be warranted.

A brief description of the staff's review and GEIS conclusions, as codified in Table B-1, for each of these issues follows:

- Power line right-of-way management (cutting and herbicide application). Based on information in the GEIS, the Commission found that

The impacts of right-of-way maintenance on wildlife are expected to be of small significance at all sites.

The staff has not identified any significant new information during its independent review of the FPL ER, the staff's site visit, the scoping process, consultation with the U.S. Fish and Wildlife Service (FWS) and the Florida Fish and Wildlife Conservation Commission (FFWCC), or its evaluation of other information. Therefore, the staff concludes that there are no impacts of power line right-of-way maintenance during the renewal term beyond those discussed in the GEIS.

Table 4-3. Category 1 Issues Applicable to the Turkey Point Transmission Lines During the Renewal Term

ISSUE—10 CFR Part 51, Subpart A, Appendix B, Table B-1	GEIS Section
TERRESTRIAL RESOURCES	
Power line right-of-way management (cutting and herbicide application)	4.5.6.1
Bird collisions with power lines	4.5.6.2
Impacts of electromagnetic fields on flora and fauna (plants, agricultural crops, honeybees, wildlife, livestock)	4.5.6.3
Flood plains and wetland on power line right of way	4.5.7
AIR QUALITY	
Air-quality effects of transmission lines	4.5.2
LAND USE	
Onsite land use	4.5.3
Power line right of way	4.5.3

- Bird collisions with power lines. Based on information in the GEIS, the Commission found that

Impacts are expected to be of small significance at all sites.

The staff has not identified any significant new information during its independent review of the FPL ER, the staff's site visit, the scoping process, consultation with the FWS and FFWCC, or its evaluation of other information. Therefore, the staff concludes that there are no impacts of bird collisions with power lines during the renewal term beyond those discussed in the GEIS.

- Impacts of electromagnetic fields on flora and fauna (plants, agricultural crops, honeybees, wildlife, livestock). Based on information in the GEIS, the Commission found that

No significant impacts of electromagnetic fields on terrestrial flora and fauna have been identified. Such effects are not expected to be a problem during the license renewal term.

The staff has not identified any significant new information during its independent review of the FPL ER, the staff's site visit, the scoping process, or its evaluation of other information. Therefore, the staff concludes that there are no impacts of electromagnetic fields on flora and fauna during the renewal term beyond those discussed in the GEIS.

- Flood plains and wetlands on power line right-of-way. Based on information in the GEIS, the Commission found that

Periodic vegetation control is necessary in forested wetlands underneath power lines and can be achieved with minimal damage to the wetland. No significant impact is expected at any nuclear power plant during the license renewal term.

The staff has not identified any significant new information during its independent review of the FPL ER, the staff's site visit, the scoping process, consultation with the FWS and FFWCC, or its evaluation of other information. Therefore, the staff concludes that there are no impacts on flood plains and wetlands on the power line right-of-way during the renewal term beyond those discussed in the GEIS.

Environmental Impacts of Operation

- Air-quality effects of transmission lines. Based on the information in the GEIS, the Commission found that

Production of ozone and oxides of nitrogen is insignificant and does not contribute measurably to ambient levels of these gases.

The staff has not identified any significant new information during its independent review of the FPL ER, the staff's site visit, the scoping process, or its evaluation of other information. Therefore, the staff concludes that there are no air quality impacts of transmission lines during the renewal term beyond those discussed in the GEIS.

- Onsite land use. Based on the information in the GEIS, the Commission found that

Projected onsite land use changes required during ... the renewal period would be a small fraction of any nuclear power plant site and would involve land that is controlled by the applicant.

The staff has not identified any significant new information during its independent review of the FPL ER, the staff's site visit, the scoping process, or its evaluation of other information. Therefore, the staff concludes that there are no onsite land-use impacts during the renewal term beyond those discussed in the GEIS.

- Power line right-of-way (land use). Based on information in the GEIS, the Commission found that

Ongoing use of power line right of ways would continue with no change in restrictions. The effects of these restrictions are of small significance.

The staff has not identified any significant new information during its independent review of the FPL ER, the staff's site visit, the scoping process, or its evaluation of other information. Therefore, the staff concludes that there are no impacts on use of power line rights-of-way during the renewal term beyond those discussed in the GEIS.

There is one Category 2 issue related to transmission lines, and another issue related to transmission lines is being treated as a Category 2 issue. These issues are listed in Table 4-4 and are discussed in Sections 4.2.1 and 4.2.2.

Table 4-4. Category 2 Issues Applicable to the Turkey Point Transmission Lines During the Renewal Term

ISSUE—10 CFR Part 51, Subpart A, Appendix B, Table B-1	GEIS Section	10 CFR 51.53(c)(3)(ii) Subparagraph	SEIS Section
HUMAN HEALTH			
Electromagnetic fields, acute effects (electric shock)	4.5.4.1	H	4.2.1
Electromagnetic fields, chronic effects	4.5.4.2	NA	4.2.2

4.2.1 Electromagnetic Fields—Acute Effects

In the GEIS (NRC 1996a), the staff found that without a review of the conformance of each nuclear plant transmission line with National Electrical Safety Code (NESC 1997) criteria, it is not possible to determine the significance of the electric shock potential. Evaluation of individual plant transmission lines is necessary because the issue of electric shock safety was not addressed in the licensing process for some plants. For other plants, land use in the vicinity of transmission lines may have changed, or power distribution companies may have chosen to upgrade line voltage. To comply with 10 CFR 51.53(c)(3)(ii)(H), the applicant must provide an assessment of the potential shock hazard if the transmission lines that were constructed for the specific purpose of connecting the plant to the transmission system do not meet the recommendations of the NESC for preventing electric shock from induced currents.

There are four 230-kV transmission lines that connect the Turkey Point switchyard to the plant startup and main transformers and eight 230-kV transmission lines that leave the Turkey Point switchyard. These lines were constructed before the current (1997) NESC standard was adopted. Therefore FPL performed an analysis to confirm that the onsite and offsite lines conform to the current NESC clearance requirements for limiting electric shock hazard. The NESC requires that transmission lines be designed to limit the steady-state current due to electrostatic effects to 5 mA root mean square (rms).

The minimum vertical clearance to the roadbed of the lines between the plant and switchyard was calculated to be 11.6 m (38.1 ft) at a temperature of 49°C (120°F). Under these conditions, the EzEMF computer code (EzWare 1998) calculated the maximum electric field strength 1 m (3 ft) above the road to be 2.0 kV/m. Assuming a semi-tractor trailer centered under and perpendicular to the conductors, FPL determined the maximum steady-state short-circuit current to be 1.6 mA rms.

Environmental Impacts of Operation

1 Using a similar approach for the offsite circuits, FPL found the maximum electric field strength
2 to be 5.4 kV/m in the corridor between the Turkey Point site and the Davis substation. With the
3 tractor trailer and a minimum clearance of 7.6 m (25 ft), this field strength corresponds to a
4 short-circuit current of 4.32 mA.

5
6 The maximum steady-state short-circuit currents determined by FPL both onsite and offsite are
7 within the NESC limit of 5 mA. Therefore, the staff concludes that the impact of the potential for
8 electric shock is SMALL, and mitigation is not warranted.

9 10 **4.2.2 Electromagnetic Fields—Chronic Effects**

11
12 In the GEIS, the chronic effects of 60-Hz electromagnetic fields from power lines were not
13 designated as Category 1 or 2, and will not be until a scientific consensus is reached on the
14 health implications of these fields.

15
16 The potential for chronic effects from these fields continues to be studied and is not known at
17 this time. The National Institute of Environmental Health Sciences (NIEHS) directs related
18 research through the U.S. Department of Energy (DOE). A recent report (NIEHS 1999)
19 contains the following conclusion:

20
21 The NIEHS concludes that ELF-EMF [extremely low frequency-electromagnetic field]
22 exposure cannot be recognized as entirely safe because of weak scientific evidence that
23 exposure may pose a leukemia hazard. In our opinion, this finding is insufficient to warrant
24 aggressive regulatory concern. However, because virtually everyone in the United States
25 uses electricity and therefore is routinely exposed to ELF-EMF, passive regulatory action is
26 warranted such as a continued emphasis on educating both the public and the regulated
27 community on means aimed at reducing exposures. The NIEHS does not believe that other
28 cancers or non-cancer health outcomes provide sufficient evidence of a risk to currently
29 warrant concern.

30
31 This statement is not sufficient to cause the staff to change its position with respect to the
32 chronic effects of electromagnetic fields. The staff considers the GEIS finding of "not
33 applicable" still appropriate and will continue to follow developments on this issue.

34 35 **4.3 Radiological Impacts of Normal Operations**

36
37 Category 1 issues in 10 CFR Part 51, Subpart A, Appendix B, Table B-1 that are applicable to
38 Turkey Point Units 3 and 4 in regard to radiological impacts are listed in Table 4-5. FPL stated
39 in its ER (FPL 2000a) that it is not aware of any new and significant information associated with
40

Table 4-5. Category 1 Issues Applicable to Radiological Impacts of Normal Operations During the Renewal Term

ISSUE—10 CFR Part 51, Subpart A, Appendix B, Table B-1	GEIS Section
HUMAN HEALTH	
Radiation exposures to public (license renewal term)	4.6.2
Occupational radiation exposures (license renewal term)	4.6.3

the renewal of the Turkey Point OLs. No significant new information has been identified by the staff in its independent review. Therefore, the staff concludes that there are no impacts related to these issues beyond those discussed in the GEIS. For all of those issues, the GEIS concluded that the impacts are SMALL, and plant-specific mitigation measures are not likely to be sufficiently beneficial to be warranted.

A brief description of the staff's review and the GEIS conclusions, as codified in Table B-1, for each of these issues follows:

- Radiation exposures to public (license renewal term). Based on information in the GEIS, the Commission found that

Radiation doses to the public will continue at current levels associated with normal operations.

The staff has not identified any significant new information during its independent review of the FPL ER, the staff's site visit, the scoping process, or its evaluation of other available information. Therefore, the staff concludes that there are no impacts of radiation exposures to the public during the renewal term beyond those discussed in the GEIS.

- Occupational radiation exposures (license renewal term). Based on information in the GEIS, the Commission found that

Projected maximum occupational doses during the license renewal term are within the range of doses experienced during normal operations and normal maintenance outages, and would be well below regulatory limits.

The staff has not identified any significant new information during its independent review of the FPL ER, the staff's site visit, the scoping process, or its evaluation of other available information. Therefore, the staff concludes that there are no impacts of occupational radiation exposures during the renewal term beyond those discussed in the GEIS.

There are no Category 2 issues related to radiological impacts of routine operations. Refer to Section 4.7 for an evaluation of potential new and significant radiological impacts on human health.

4.4 Socioeconomic Impacts of Plant Operations During the License Renewal Period

Category 1 issues in 10 CFR Part 51, Subpart A, Appendix B, Table B-1 that are applicable to socioeconomic impacts during the renewal term are listed in Table 4-6. FPL stated in its ER (FPL 2000a) that it is not aware of any new and significant information associated with the renewal of Turkey Point Units 3 and 4 OLs. No significant new information has been identified by the staff in their independent review. Therefore, the staff concludes that there are no impacts related to these issues beyond those discussed in the GEIS (NRC 1996a). For all of those issues, the GEIS concluded that the impacts are SMALL, and plant-specific mitigation measures are not likely to be sufficiently beneficial to be warranted.

Table 4-6. Category 1 Issues Applicable to Socioeconomics During the Renewal Term

ISSUE—10 CFR Part 51, Subpart A, Appendix B, Table B-1	GEIS Section
SOCIOECONOMICS	
Public services: public safety, social services, and tourism and recreation	4.7.3; 4.7.3.3; 4.7.3.4; 4.7.3.6
Public services: education (license renewal term)	4.7.3.1
Aesthetic impacts (license renewal term)	4.7.6
Aesthetic impacts of transmission lines (license renewal term)	4.5.8

A brief description of the staff's review and the GEIS conclusions, as codified in Table B-1, for each of these issues follows:

- Public services—public safety, social services, and tourism and recreation. Based on information in the GEIS, the Commission found that

Impacts to public safety, social services, and tourism and recreation are expected to be of small significance at all sites.

The staff has not identified any significant new information during its independent review of the FPL ER, the staff's site visit, the scoping process, or its evaluation of other available information. Therefore, the staff concludes that there are no impacts on public safety, social services, and tourism and recreation during the renewal term beyond those discussed in the GEIS.

- Public services—education (license renewal term). Based on information in the GEIS, the Commission found that

Only impacts of small significance are expected.

The staff has not identified any significant new information during its independent review of the FPL ER, the staff's site visit, the scoping process, or its evaluation of other available information. Therefore, the staff concludes that there are no impacts on education during the renewal term beyond those discussed in the GEIS.

- Aesthetic impacts (license renewal term). Based on information in the GEIS, the Commission found that

No significant impacts are expected during the license renewal term.

The staff has not identified any significant new information during its independent review of the FPL ER, the staff's site visit, the scoping process, or its evaluation of other available information. Therefore, the staff concludes that there are no aesthetic impacts during the renewal term beyond those discussed in the GEIS.

- Aesthetic impacts of transmission lines (license renewal term). Based on information in the GEIS, the Commission found that

No significant impacts are expected during the license renewal term.

Environmental Impacts of Operation

The staff has not identified any significant new information during its independent review of the FPL ER, the staff's site visit, the scoping process, or its evaluation of other available information. Therefore, the staff concludes that there are no aesthetic impacts of transmission lines during the renewal term beyond those discussed in the GEIS.

Table 4-7 lists the Category 2 socioeconomic issues, which require plant-specific analysis and environmental justice, which was not addressed in the GEIS.

Table 4-7. Environmental Justice and GEIS Category 2 Issues Applicable to Socioeconomics During the Renewal Term

ISSUE—10 CFR Part 51, Subpart A, Appendix B, Table B-1	GEIS Section	10 CFR 51.53(c)(3)(ii) Subparagraph	SEIS Section
SOCIOECONOMICS			
Housing impacts	4.7.1	I	4.4.1
Public services: public utilities	4.7.3.5	I	4.4.2
Offsite land use (license renewal term)	4.7.4	I	4.4.3
Public Services, transportation	4.7.3.2	J	4.4.4
Historic and archaeological resources	4.7.7	K	4.4.5
Environmental Justice	Not	Not Applicable	4.4.6

4.4.1 Housing Impacts During Operations

In determining housing impacts, the applicant chose to follow Appendix C of the GEIS (NRC 1996a), which presents a population characterization method that is based on two factors, "sparseness" and "proximity" (GEIS Section C.1.4 [NRC 1996a; 1999a]). Sparseness measures population density within 32 km (20 mi) of the site, and proximity measures population density and city size within 80 km (50 mi). Each factor has categories of density and size (GEIS Table C.1), and a matrix is used to rank the population category as low, medium, or high (GEIS Figure C.1).

In 1990, the population living within 32 km (20 mi) of Turkey Points Units 3 and 4 was estimated to be approximately 391,800 (Table 2-12). This translates to around 309 persons/km² (790 persons/mi²) living on the land area present within a 32-km (20-mi) radius of the Turkey

Point site.^(a) This concentration falls into the GEIS sparseness Category 4 (i.e., having greater than or equal to 46 persons/km² [120 persons/mi²]).

In 1990, an estimated 2,613,500 people lived within 80 km (50 mi) of the Turkey Point site (Table 2-12), equating to a population density of around 260 persons/km² (665 persons/mi²) on the available land area.^(a) Applying the GEIS proximity measures (NRC 1996a; 1999a), Turkey Point Units 3 and 4 are classified as Category 4 (i.e., having greater than or equal to 73 persons/km² [190 persons/mi²]) within 80 km (50 mi) of the site. According to the GEIS, these sparseness and proximity scores identify the nuclear units as being located in a high-population area.

10 CFR Part 51, Subpart A, Appendix B, Table B-1 states that impacts on housing availability are expected to be of small significance at plants located in a high-population area where growth-control measures are not in effect. The Turkey Point site is located in a high-population area and Miami-Dade County is not subject to growth-control measures that would limit housing development. Based on the NRC criteria, FPL expects housing impacts to be SMALL during continued operations (FPL 2000a).

SMALL impacts result when no discernible change in housing availability occurs, changes in rental rates and housing values are similar to those occurring statewide, and no housing construction or conversion is required to meet new demand (NRC 1996a; 1999a). The GEIS assumes that an additional staff of 60 permanent per unit workers might be needed during the license renewal period to perform routine maintenance and other activities. Although FPL expects to perform these routine activities during scheduled outages, they assumed they would not add more than 60 total employees to their permanent staff during license renewal (FPL 2000a). This addition of 60 permanent workers, plus 124 indirect jobs (FPL 2000a), would result in an increased demand for a total of 184 housing units around the Turkey Point site (or 156 housing units for Miami-Dade County).^(b) The demand for the existing housing units could be met with the construction of new or use of existing, unoccupied housing. In Miami-Dade County, jobs were projected to be approximately 1.2 million in 2000 (FPL 2000a) and the population at around 2.2 million in 2000 (USCB 2001a). The increase in projected housing units would not create a discernible change in housing availability, change in rental rates or

(a) These numbers differ from those presented by FPL in the ER (FPL 2000a). In their calculations, FPL took the surface area in the 32-km (20-mi) and 80-km (50-mi) radii and distributed the population evenly within the circles. However, the circles encompass a large area of the Atlantic Ocean. It was assumed that the ocean encompasses half the area for the 32-km (20-mi) and 80-km (50-mi) circles. As such, the population concentrations were adjusted, resulting in higher population concentrations than those reported in the ER.

(b) This assumes 85 percent of the new hires reside in the county (see Section 2.2.8.1).

Environmental Impacts of Operation

housing values, or spur new construction or conversion. As a result, FPL concludes that the impacts would be SMALL and mitigation measures would not be necessary (FPL 2000a).^(a)

The staff reviewed the available information relative to housing impacts and FPL's conclusions. Based on this review, the staff concludes that the impact on housing during the license renewal period would be SMALL, and mitigation is not warranted.

4.4.2 Public Services: Public Utility Impacts During Operations

Impacts on public utility services are considered SMALL if there is little or no change in the ability of the system to respond to the level of demand, and thus there is no need to add capital facilities. Impacts are considered MODERATE if overtaxing of service capabilities occurs during periods of peak demand. Impacts are considered LARGE if existing levels of service (e.g., water or sewer services) are substantially degraded and additional capacity is needed to meet ongoing demands for services. The GEIS indicates that, in the absence of new and significant information to the contrary, the only impacts on public utilities that could be significant are impacts on public water supplies (NRC 1996a; 1999a).

Analysis of impacts on the public water supply system considered both plant demand and plant-related population growth. Section 2.2.2 describes the Turkey Point Units 3 and 4 permitted withdrawal rate and actual use of water. FPL plans no refurbishment at Turkey Points Units 3 and 4, so plant demand would not change beyond current demands (FPL 2000a).

FPL assumed an increase of 60 license renewal employees during license renewal, the generation of 185 new jobs, and a net overall population increase of approximately 500 as a result of those jobs,^(b) all of which would create SMALL impacts. The plant-related population increase would require an additional 0.0011 to 0.0018 m³/s (0.039 to 0.062 ft³/s) of potable water (FPL 2000a).^(c) This amount is within the residual capacity of the Alexander Orr, Jr., Water Treatment Plant (see Table 2-10) that services Miami-Dade County south of Flager Street and includes the Turkey Point site. For Florida City and Homestead, the increase in water consumption, assuming all 500 people were located in the two towns, is well within their residual capacity as well. The staff finds that the impact of increased water use is SMALL and mitigation is not warranted.

(a) The FPL estimate of 184 housing units (156 units for Miami-Dade County) is likely to be an extreme "upperbound" estimate. Most of the potentially new jobs would most likely be filled by existing area residents, thus creating no, or little, net demand for housing.

(b) Calculated by assuming that the average number of persons per household is 2.7 (185 jobs X 2.7 = 500) (FPL 2000a).

(c) Calculated assuming that the average American uses between 50 and 80 gallons of water for personal use per day; 500 people x 80 gallons per person/day = 40,000 gallons/day (.0018 m³/s).

4.4.3 Offsite Land Use During Operations

Offsite land use during the license renewal term is a Category 2 issue (10 CFR 51, Subpart A, Appendix B, Table B-1). Table B-1 of 10 CFR 51 Subpart A, Appendix B notes that "significant changes in land use may be associated with population and tax revenue changes resulting from license renewal."

Section 4.7.4 of the GEIS defines the magnitude of land-use changes as a result of plant operation during the license renewal term as follows:

SMALL - Little new development and minimal changes to an area's land-use pattern.

MODERATE - Considerable new development and some changes to the land-use pattern.

LARGE - Large-scale new development and major changes in the land-use pattern.

FPL has identified a maximum of 60 additional employees during the license renewal term plus an additional 124 indirect jobs (total 184) in the community (FPL 2000a). Section 3.7.5 of the GEIS (NRC 1996a; 1999a) states that if plant-related population growth is less than 5 percent of the study area's total population, offsite land-use changes would be small, especially if the study area has established patterns of residential and commercial development, a population density of at least 23 persons/km² (60 persons/mi²), and at least one urban area with a population of 100,000 or more within 80 km (50 mi). In this case, population growth will be less than 5 percent of the area's total population, the area has established patterns of residential and commercial development, a population density of well over 23 persons/km² (60 persons/mi²), and at least one urban area (Miami) with a population of 100,000 or more within 80 km (50 mi). Consequently, the staff concludes that population changes resulting from license renewal are likely to result in SMALL offsite land-use impacts.

Tax revenue can affect land use because it enables local jurisdictions to be able to provide the public services (e.g., transportation and utilities) necessary to support development. Section 4.7.4.1 of the GEIS states that the assessment of tax-driven land-use impacts during the license renewal term should consider (1) the size of the plant's payments relative to the community's total revenues, (2) the nature of the community's existing land-use pattern, and (3) the extent to which the community already has public services in place to support and guide development. If the plant's tax payments are projected to be small relative to the community's total revenue, tax-driven land-use changes during the plant's license renewal term would be SMALL, especially where the community has pre-established patterns of development and has provided adequate public services to support and guide development. Section 4.7.2.1 of the GEIS states that if tax payments by the plant owner are less than 10 percent of the taxing

Environmental Impacts of Operation

jurisdictions revenue, the significance level would be small. If the plant's tax payments are projected to be medium to large relative to the community's total revenue, new tax-driven land-use changes would be moderate.

Miami-Dade County is the only local jurisdiction that taxes the Turkey Point Units 3 and 4 directly. FPL's tax payments to the county for Units 3 and 4 since 1995 constitute about 2 percent of the county's total property tax revenue and less than 0.5 percent of the county's total operating budget (Table 2-16). Additionally, the communities in the vicinity of the plant site have pre-established patterns of development and have provided adequate public services to support and guide development.

No adverse effects on offsite land use will occur that are related to the Everglades Restoration Project or other Federal action in the proposed project area. Consequently, the staff concludes that offsite land-use impacts are likely to be SMALL and would not require mitigation.

4.4.4 Public Services: Transportation Impacts During Operations

On October 4, 1999, 10 CFR 51.53(c)(3)(ii)(J) and 10 CFR Part 51, Subpart A, Appendix B, Table B-1 were revised to clearly state that "Public Services: Transportation Impacts During Operations" is a Category 2 issue (see NRC 1999b for more discussion of this clarification). The issue is treated as such in this draft Supplemental Environmental Impact Statement (SEIS).

In the year 2000, most of the roadways within South Miami-Dade County were operating at acceptable levels of service (Miami-Dade County 2000). As discussed in Section 2.2.8.6, the area of population growth in Miami-Dade County is in the southern part. The high-growth projections for the southern part of the county indicate that population could increase by 2015 by 47 percent to 180 percent (Section 2.2.8.6). Such growth could put tremendous pressure on the local transportation systems in the south end of the county, particularly the Florida Turnpike and U.S. Highway 1. Planned improvements in the southern part of the county include constructing the remaining portions of the South Miami-Dade Busway between SW 112th Avenue and SW 344th Street in Homestead between 2001 and 2005 (Miami-Dade County 2000). Additional road improvements are planned in the south part of the county through the year 2020.

However, none of this expected growth is due directly to increases in employment at the Turkey Point site. The permanent employment associated with Turkey Points Units 3 and 4 is currently 960 employees (FPL and contractors [FPL 2000a]). During periods of refueling, once or twice a year, an additional 800 to 900 workers are hired on a temporary basis. The "upper bound" potential increase in permanent staff during the license renewal term is 60 additional workers, or approximately 6 percent of the current permanent and contract work force of 960. The level

1 of access to the Turkey Point site is over secondary, as opposed to primary, roads. Based on
2 these facts, FPL concluded that the impacts on transportation during the license renewal term
3 would be SMALL, and no mitigative measures would be warranted.
4

5 The staff reviewed FPL's assumptions and resulting conclusions. The staff concludes that any
6 impact of FPL on transportation service degradation is likely to be SMALL and would not
7 require mitigation.
8

9 **4.4.5 Historic and Archaeological Resources**

10
11 The National Historic Preservation Act (NHPA) requires Federal agencies to take into account
12 the effects of their undertakings on historic properties. The historic preservation review process
13 mandated by Section 106 of the NHPA is outlined in regulations issued by the Advisory Council
14 on Historic Preservation at 36 CFR Part 800. Renewal of an OL is an undertaking that could
15 potentially affect historic properties. Therefore, according to the NHPA, the NRC is to make a
16 reasonable effort to identify historic properties in the areas of potential effects. If no historic
17 properties are present or affected, the NRC is required to notify the State Historic Preservation
18 Officer (SHPO) before proceeding. If it is determined that historic properties are present, the
19 NRC is required to assess and resolve possible adverse effects of the undertaking.
20

21 In this instance, there are no known historic or archeological resources at the Turkey Point site,
22 and the Turkey Point Units 3 and 4 license renewal application for continued operations does
23 not include proposals for future land-disturbing activities or structural modifications beyond
24 routine maintenance at the plant. Consultation between the license renewal applicant and the
25 Florida SHPO for this license renewal application was initiated in September 1999. In a letter
26 dated October 22, 1999, the Florida SHPO stated that it was their opinion that the proposed
27 relicensing would "...have no effect on any site listed, or eligible for listing in the National
28 Register" (Matthews 1999).
29

30 Continued operation of Turkey Point Units 3 and 4 would have a beneficial effect on any
31 potential unknown or undiscovered historic or archeological resources located in undisturbed
32 areas for the duration of the license renewal period by protecting the natural landscape and
33 vegetation and by providing restricted access to the plant.
34

35 However, additional care should be taken during normal operational and maintenance
36 conditions to ensure that historic properties are not inadvertently impacted. These activities
37 may include not only operation of the plant itself, but also land management-related actions
38 such as recreation, wildlife habitat enhancement, or maintaining/upgrading plant access roads
39 throughout the plant site. The environmental impacts of activities undertaken by FPL are
40 managed through the Environmental Protection Plan (Appendix B to each units' technical

Environmental Impacts of Operation

specifications) and the licensee's program to implement the requirements of 10 CFR 50.59, "Changes, tests, and experiments." Based on the staff's cultural resources analysis and consultation, the finding that FPL did not identify any major refurbishment activities related to the renewal of the Turkey Point Unit 3 and 4 OLS, and that operation will continue within the bounds of plant operations as evaluated in the FES (AEC 1972), it is the staff's conclusion that the potential impacts on historic and archaeological resources are expected to be SMALL, and mitigation is not warranted.

4.4.6 Environmental Justice

Environmental justice refers to a Federal policy that requires Federal agencies to identify and address, as appropriate, disproportionately high and adverse human health or environmental effects of its actions on minority^(a) or low-income populations. The memorandum accompanying Executive Order 12898 (59 FR 7629) directs Federal executive agencies to consider environmental justice under the National Environmental Policy Act of 1969 (NEPA). The Council on Environmental Quality (CEQ) has provided guidance for addressing environmental justice (CEQ 1997). Although the Executive Order is not mandatory for independent agencies, the NRC has voluntarily committed to undertake environmental justice reviews. Specific guidance is provided in NRC Office of Nuclear Reactor Regulation Office Letter 906, *Procedural Guidance for Preparing Environmental Assessments and Considering Environmental Issues* (NRC 1999b).

The staff examined the geographic distribution of minority and low-income populations recorded during the 1990 Census (USCB 1991) within 80 km (50 mi) of Turkey Point Units 3 and 4, encompassing all of Miami-Dade County and parts of Broward and Monroe counties. The analysis was also supplemented by field inquiries to the planning department and social service agencies in Miami-Dade County.^(b)

For the purpose of the staff's review, a minority population is defined to exist if the percentage of each minority and aggregated minority category within the census block groups potentially affected by the license renewal of Turkey Point Units 3 and 4 exceeds the corresponding percentage of minorities in the entire State of Florida by 20 percent, or if the corresponding percentage of minorities within the census block group is at least 50 percent. A low-income

(a) The NRC Guidance for performing environmental justice reviews defines "minority" as American Indian or Alaskan Native, Asian or Pacific Islander, Black not of Hispanic Origin or Hispanic (NRC 1999b).

(b) Miami-Dade County was the focus of this inquiry because all except a small portion of the northwest part of the county lies within the 80-km (50-mi) radius of the Turkey Point site. The staff concluded that any findings of environmental justice issues in the county would warrant further field of inquiries in Broward and Monroe counties. For reasons stated later in this section, further investigation was not warranted.

1 population is defined to exist if the percentage of low-income population within a census block
2 group^(a) exceeds the corresponding percentage of low-income population in the entire State of
3 Florida by 20 percent, or if the corresponding percentage of low-income population within a
4 census block group is at least 50 percent. For census block groups within Miami-Dade,
5 Broward, and Monroe counties, the percentage of minority and low-income populations is
6 compared to the percentage of minority and low-income populations in Florida.

7
8 FPL followed the convention of including the census tracts. They included the census tracts
9 where at least 50 percent of their area lay within 80-km (50-mi) of Turkey Point Units 3 and 4
10 (FPL 2000a). Using this convention, the 80-km radius includes 362 census tracts. The "more
11 than 20 percentage points above the comparison area" criterion was used to determine whether
12 a census tract should be counted as containing a minority or low-income population (FPL
13 2000a). Because the 20 percentage points is a lower threshold, the 50 percent criteria was not
14 needed.

15
16 The staff followed the convention of employing census block groups. Figures 4-1 shows the
17 distribution of minority populations (shaded areas) within the 80-km (50-mi) radius. Within the
18 vicinity of the Turkey Point site there is a large Hispanic minority population and a smaller Black
19 minority population. In Figure 4-1 there is a large shaded area that covers most of the Florida
20 Everglades in Miami-Dade County. This area, generally lying to the west of the Florida
21 Turnpike, the cities of Homestead, Florida City and Miami and extending to the boundaries of
22 Broward County on the north and Collier and Monroe counties on the west, is one large census
23 block group. Although the minority population characteristics are similar to other census block
24 groups that are much smaller geographically, this large census block group has a very low
25 population density. It could mistakenly give the impression that there is a large minority
26 population when there is not because of the presence of the Everglades.

27
28 Most of the low-income population census block groups (Figure 4-2) in Miami-Dade County are
29 concentrated in central Miami and just outside and to the south of the Miami metropolitan city
30 limits. In Broward County, most of the census block groups are in Fort Lauderdale and along
31 the Miami-Dade/Broward county line.
32
33

(a) A census block group is a combination of census blocks, which are statistical subdivisions of a census tract. A census block is the smallest geographic entity for which the Census Bureau collects and tabulates decennial census information. A census tract is a small, relatively permanent statistical subdivision of counties delineated by local committees of census data users in accordance with Census Bureau guidelines for the purpose of collecting and presenting decennial census data. Census block groups are subsets of census tracts (USCB 2001b).

Environmental Impacts of Operation

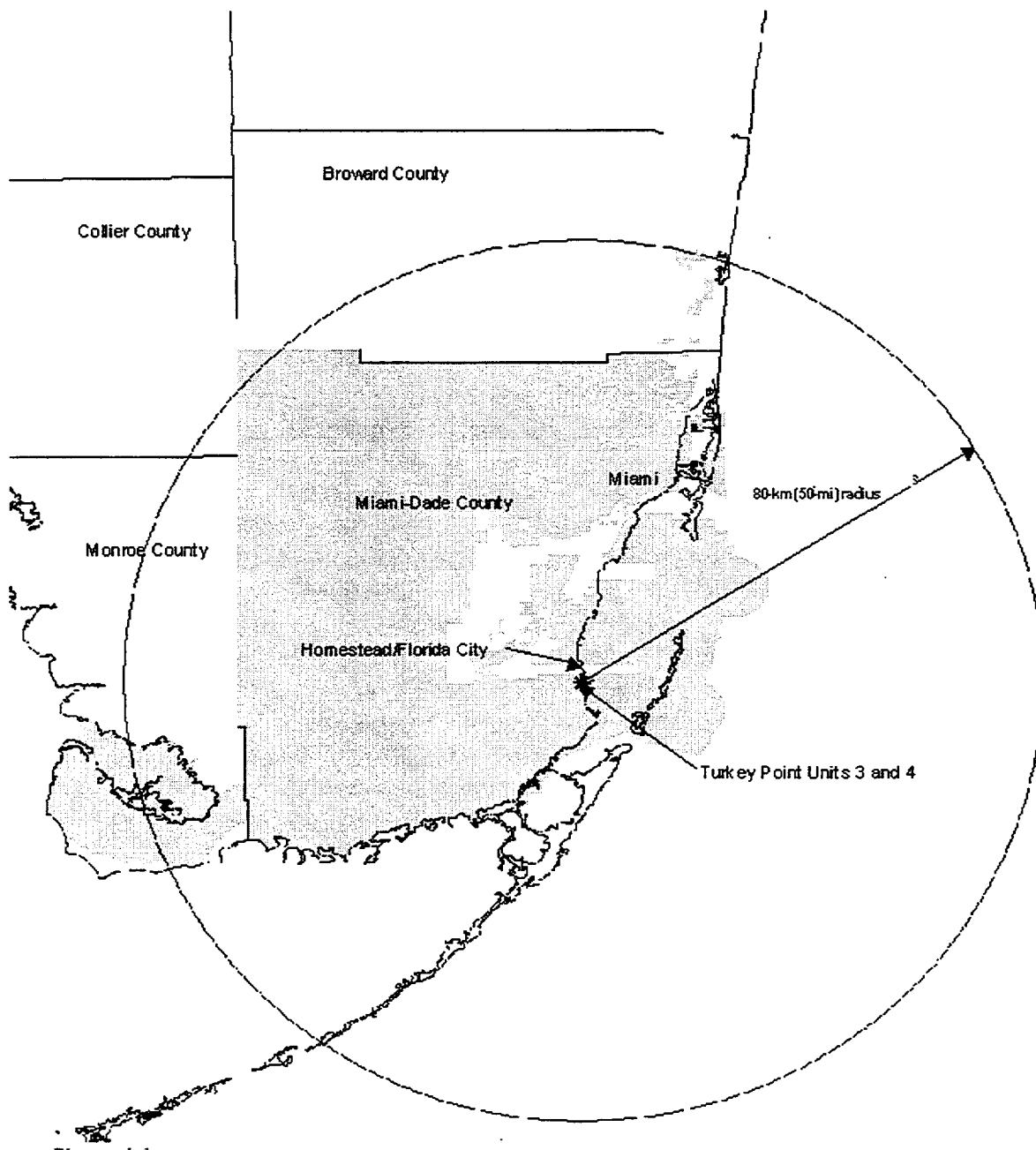


Figure 4-1. Geographic Distribution of Minority Populations (shown in shaded areas) Within 80-km (50-mi) of Turkey Point Site Based on Census Block Group Data^(a)

(a) Note: Some of the census block groups extend into open water.

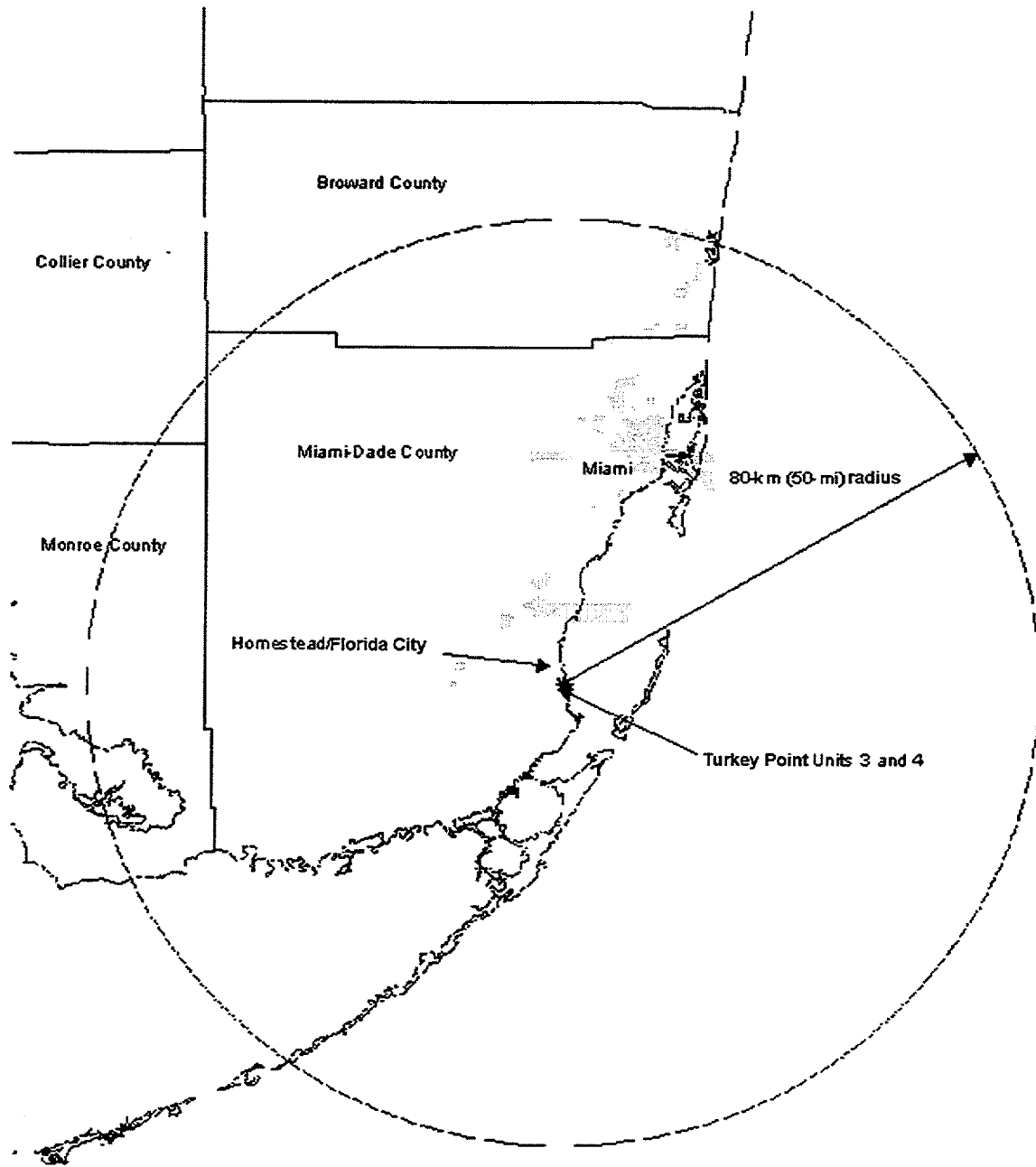


Figure 4-2. Geographic Distribution of Low-Income Populations (shown in shaded areas) Within 80-km (50-mi) of the Turkey Point Site Based on Census Block Group Data ^(a)

(a) Note: Some of the census block groups extend into open water.

Environmental Impacts of Operation

1 With the locations of minority and low-income populations identified, the staff proceeded to
2 evaluate whether any of the environmental impacts of the proposed action could affect these
3 populations in a disproportionately high and adverse manner. Based on staff guidance (NRC
4 1999b), air, land, and water resources within about 80 km (50 mi) of the Turkey Point site were
5 examined. Within that area, a few potential environmental impacts could affect human
6 populations; all of these were considered SMALL for the general population.

7
8 The pathways through which the environmental impacts associated with Turkey Point Units 3
9 and 4 license renewal can affect human populations are discussed in each associated section.
10 The staff evaluated whether minority and low-income populations could be disproportionately
11 affected by these impacts. The staff found no unusual resource dependencies or practices,
12 such as subsistence agriculture, hunting, or fishing through which the populations could be
13 disproportionately high and adversely affected. In addition, the staff did not identify any location-
14 dependent disproportionately high and adverse impacts affecting these minority and low-income
15 populations. The staff concludes that offsite impacts from Turkey Point Units 3 and 4 to minority
16 and low-income populations would be SMALL, and no special mitigation actions are warranted.

4.5 Groundwater Use and Quality

17
18
19
20 Category 1 issues in 10 CFR Part 51, Subpart A, Appendix B, Table B-1 that are applicable to
21 Turkey Point Units 3 and 4 groundwater use and quality are listed in Table 4-8. FPL stated in its
22 ER that it is not aware of any new and significant information associated with the renewal of the
23 Turkey Point Units 3 and 4 OLs (FPL 2000a). The staff has not identified any significant new
24 information during its independent review of the FPL ER (FPL 2000a), the staff's site visit, the
25 scoping process, or its evaluation of other available information. Therefore, the staff concludes
26 that there are no impacts related to this issue beyond those discussed in the GEIS. For this
27 issue, the GEIS concluded that the impacts are SMALL, and plant-specific mitigation measures
28 are not likely to be sufficiently beneficial to be warranted.

29
30 A brief description of the staff's review and the GEIS conclusions, as codified in Table B-1,
31 10 CFR 51, follows.

- 32
33 • Groundwater use conflicts (potable and service water; plants that use <100 gpm). Based
34 on information in the GEIS, the Commission found that

35
36 Plants using less than 100 gpm are not expected to cause any ground-water use
37 conflicts.
38
39
40

Table 4-8. Category 1 Issues Applicable to Groundwater Use and Quality During the Renewal Term

ISSUE—10 CFR Part 51, Subpart A, Appendix B, Table B-1	GEIS Section
GROUNDWATER USE AND QUALITY	
Groundwater-use conflicts (potable and service water; plants that use <100 gpm).	4.8.1.1
Groundwater quality degradation (saltwater intrusion)	4.8.2.1
Groundwater quality degradation (cooling ponds in salt marshes)	4.8.3

As discussed in Section 2.2.2, Turkey Point Units 3 and 4 groundwater use is less than 0.068 m³/s (100 gpm). The staff has not identified any significant new information during its independent review of the FPL ER, the staff's site visit, the scoping process, or its evaluation of other available information. Therefore, the staff concludes that there are no groundwater use conflicts during the renewal term beyond those discussed in the GEIS.

- Groundwater quality degradation (saltwater intrusion). Based on information in the GEIS, the Commission found that

Nuclear power plants do not contribute significantly to saltwater intrusion.

The staff has not identified any significant new information during its independent review of the FPL ER, the staff's site visit, the scoping process, or its evaluation of other available information. Therefore, the staff concludes that there are no groundwater quality degradation impacts associated with saltwater intrusion during the renewal term beyond those discussed in the GEIS.

- Groundwater quality degradation (cooling ponds in salt marshes). Based on information in the GEIS, the Commission found that

Sites with closed-cycle cooling ponds may degrade ground-water quality. Because water in salt marshes is brackish, this is not a concern for plants located in salt marshes.

The staff has not identified any significant new information during its independent review of the FPL ER, the staff's site visit, the scoping process, or its evaluation of other available information. Therefore, the staff concludes that there are no groundwater

Environmental Impacts of Operation

quality degradation impacts associated with cooling ponds in salt marshes during the renewal term beyond those discussed in the GEIS.

There are no Category 2 issues related to groundwater use and quality for Turkey Point Units 3 and 4.

4.6 Threatened or Endangered Species

Threatened or endangered species are listed as a Category 2 issue in 10 CFR Part 51, Subpart A, Appendix B, Table B-1. This issue is listed in Table 4-9.

Table 4-9. Category 2 Issue Applicable to Threatened or Endangered Species During the Renewal Term

ISSUE—10 CFR Part 51, Subpart A, Appendix B, Table B-1	GEIS Section	10 CFR 51.53(c)(3)(ii) Subparagraph	SEIS Section
THREATENED OR ENDANGERED SPECIES (FOR ALL PLANTS)			
Threatened or endangered species	4.1	E	4.6

This issue requires consultation with appropriate agencies to determine whether threatened or endangered species are present and whether they would be adversely affected by continued operation of the nuclear plant during the license renewal term. The presence of threatened or endangered species in the vicinity of the Turkey Point site is discussed in Sections 2.2.5 and 2.2.6.

Assessment of potential impacts was initiated by FPL on September 7, 1999 with letters to FWS and NMFS (Hovey 1999b; 1999c). Assessment of potential impacts on state species of concern was also initiated by FPL on September 7, 1999 with a letter to FFWCC (Hovey 1999d). The three letters requested information on any deficiencies, concerns, or data needed related to the consultation process. In response to FPL's letter, the FWS identified the requirement for consultation by the Federal action agency, identified recent studies by FPL on the American crocodile, described the importance of FPL's conservation activities on American crocodile recovery in south Florida, and provided a table of Federally-listed candidate species and designated critical habitats in south Florida by county (Slack 2000). The NMFS responded to FPL's letter with a conclusion that the proposed action is not likely to affect species protected by the Endangered Species Act (ESA) under its purview (Hogarth 1999). The FFWCC responded to FPL's letter with a conclusion that the continued operation of Turkey Points Units 3 and 4 will not likely impact State-listed species (Lau 1999).

1 The staff began consultation with the FWS and NMFS regarding threatened and endangered
2 species and is preparing a biological assessment. There are nine aquatic species listed as
3 endangered or threatened and two candidate species known to occur in Miami-Dade and
4 Monroe counties (see Section 2.2.5). There are 16 terrestrial species listed as endangered or
5 threatened and an additional 6 candidate species known to occur in Miami-Dade County (see
6 Section 2.2.6). Fifteen of these 22 terrestrial species are potentially affected by Turkey Point
7 operations or transmission line maintenance.
8

9 **4.6.1 Aquatic Species**

10
11 As described in Section 2.2.5, the distributions of Johnson's seagrass, the small-toothed
12 sawfish, the five species of sea turtles, and the West Indian manatee do not include the Turkey
13 Point cooling canal system or other areas impacted by operation of the nuclear plants. Aquatic
14 threatened or endangered (or candidate) species that potentially could be impacted by operation
15 of the cooling canals or maintenance of the transmission lines include the mangrove rivulus, the
16 American alligator, and the American crocodile. Activities associated with exotic vegetation
17 control within transmission line corridors could potentially affect the mangrove rivulus and the
18 American alligator. The method of control used in mangrove areas is infrequent and involves
19 selective physical removal of exotic trees. This activity could affect individuals of mangrove
20 rivulus, but because the distribution of this fish is widespread but scattered, the population size
21 of the species should not be threatened by these activities. Vegetation control along
22 transmission corridors could disturb or temporarily displace adult and juvenile individuals of the
23 American alligator in freshwater habitats, but is unlikely to permanently affect the local
24 population.
25

26 Actions of continued operations that could affect the American crocodile population inhabiting
27 the Turkey Point cooling canals include the following:
28

- 29 • closure of the canals to access by the public (beneficial effect)
- 30
- 31 • research and monitoring activities (small adverse effect outweighed by beneficial
32 management practices)
- 33
- 34 • vegetation control, including exotic control (beneficial effect)
- 35
- 36 • maintenance of perched freshwater ponds on the berms (beneficial effect)
- 37
- 38 • hypersalinity of the ponds due to evaporation, offset by maintenance of freshwater ponds in
39 the canal system (no effect).
40

Environmental Impacts of Operation

1 A review of American crocodile status and risk assessment relative to Turkey Point cooling canal
2 operations (both fossil and nuclear) (ESE 2000) concluded that the crocodile population in the
3 Turkey Point cooling canals is growing and reproducing successfully, and that the presence of
4 freshwater ponds provides nursery areas for juveniles. The study also concluded that chemicals
5 of potential concern (COPCs) are equal to or less than concentrations from reference sites, and
6 that mercury, polychlorinated biphenyls, and other COPCs have no observed or anticipated
7 effect.

8
9 Continued closure of the cooling canal system to public access would continue to have a
10 beneficial impact on the Turkey Point crocodile population by protecting nests, juveniles, and
11 adults from disturbance. Disturbance of the crocodiles is limited to research and monitoring
12 activities and canal maintenance activities. FPL has obtained state permits for research and
13 carcass salvage. FPL actively maintains favorable habitats for crocodiles within the cooling
14 canal system. Exotic vegetation is removed, nesting areas are monitored and protected, and
15 freshwater ponds are created for juvenile rearing. Based on these considerations, the staff has
16 determined that the continued operation of the Turkey Point Plant and the continued
17 maintenance of the transmission lines will not adversely affect listed aquatic species.

18 19 **4.6.2 Terrestrial Species**

20
21 Federally-listed terrestrial animal species that are known to occur at the Turkey Point site or
22 along the transmission corridors include the eastern indigo snake, wood stork, and bald eagle.
23 The indigo snake occurs infrequently in the area, and FPL maintains a permit from the FFWCC
24 that allows handling and nonharmful capture of eastern indigo snakes to protect them from
25 construction and maintenance activities. Wood storks winter in the vicinity of the Turkey Point
26 site, and are regular visitors to the cooling canal system. However, the nearest known nesting
27 colony is at Corkscrew Swamp approximately 175 km (110 mi) northwest of the Turkey Point
28 site. Bald eagles nest in the Arsenicker Keys southwest of the Turkey Point site and are
29 occasional visitors to the canal system. There have been no reports of collisions or electrocu-
30 tions of wood storks, bald eagles, or any other migratory birds along the electrical transmission
31 lines associated with the Turkey Point site, and maintenance crews are trained to avoid listed
32 species, such as the eastern indigo snake, and to report unusual occurrences such as bird
33 collisions or electrocutions. Based on these considerations, the staff has determined that the
34 continued operation of the Turkey Point Units 3 and 4 and the continued maintenance of the
35 transmission lines is not likely to adversely affect the bald eagle, wood stork, or eastern indigo
36 snake.

37
38 Six additional Federally-listed threatened or endangered terrestrial animal species occur in
39 Miami-Dade County: the piping plover, roseate tern, Cape Sable seaside sparrow, everglades
40 snail kite, Florida panther, and Schaus swallowtail butterfly. These species either are not known

1 to range within the vicinity of the Turkey Point site and associated powerlines, or only would be
2 rare, incidental visitors. Therefore the staff determined that licence renewal will have no effect
3 on these six species.
4

5 There are 12 plant species of Federal concern (6 endangered or threatened and 6 candidate)
6 that potentially occur within the transmission corridors in the vicinity of remnant pine rockland
7 habitats. The only plant species listed in Table 2-3 that is not potentially affected by the Turkey
8 Point site transmission corridors is the beach jacquemontia. FPL commissioned a field survey of
9 the transmission corridors during the spring of 2001 to determine if any of these species are
10 present within the transmission corridors. A final conclusion about the effects of continued
11 operation and maintenance of the transmission corridors cannot be drawn until the results of this
12 field survey are available. However, pending the completion of the field survey, it is believed to
13 be unlikely that any of the pine rockland species occur within the disturbed transmission corridor.
14 Furthermore, it is believed that the maintenance practices used within or near potential habitat
15 areas (primarily mowing and weedy tree removal) are not likely to have an adverse effect on the
16 listed species if they do inhabit the corridors, because these actions function to maintain an open
17 canopy required by most of these species.
18

19 The staff has reviewed the information provided by the applicant and has prepared a draft
20 biological assessment concerning endangered and threatened species that could be affected by
21 continued operation and maintenance of the Turkey Point Plant and associated transmission
22 lines. Pending concurrence from FWS and NMFS on the biological assessment, it is the staff's
23 preliminary conclusion that the impact on endangered, threatened, or candidate species of an
24 additional 20 years of operation and maintenance of the Turkey Point Plant and associated
25 transmission lines would be SMALL, and further mitigation is not warranted.
26

27 **4.7 Evaluation of Potential New and Significant Information** 28 **on Impacts of Operations During the Renewal Term** 29

30 During the scoping period, comments indicated concern about the health effects from exposure
31 to radiation from Turkey Point Units 3 and 4, the noise and aesthetic impacts of these Turkey
32 Point units on National Park visitors, and the plants' ability to withstand the effects of severe
33 weather. These issues are discussed in the following sections.
34

35 **4.7.1 Evaluation of Potential New and Significant Radiological Impacts on Human** 36 **Health** 37

38 A number of comments received during the scoping meetings were about the studies related to
39 strontium-90 radiation levels in deciduous (baby) teeth. In particular, the commenters cited a

Environmental Impacts of Operation

1 report, *Strontium-90 in Deciduous Teeth in Early Childhood Cancer* (Gould et al. 2000), which
2 was published after the GEIS and, therefore, the report was not considered in the GEIS. One
3 comment was that the Gould report states that strontium-90 concentrations in baby teeth were
4 higher in Dade County than in other areas studied in the report. A second requested that the
5 environmental impact statement include an assessment of the health effects of radioactive
6 emissions and strontium-90 in baby teeth. A third comment referred to evidence that there is a
7 link between strontium-90 and other radioisotopes in the environment and increases in breast,
8 prostate, and childhood cancer rates. A fourth comment stated that strontium-90 is considered
9 an indicator of other radionuclides released from steam-generated degradation of reactor
10 systems. Additionally, a number of the comments requested epidemiological studies around
11 Turkey Point.
12

13 The staff has evaluated whether any of the comments related to strontium-90 in the environment
14 could be new and significant with respect to the conclusions in the GEIS. Although the Gould
15 report (Gould et al. 2000) was not available at the time that the GEIS was written, the comments
16 do not represent new information with regard to the Category 1 issues as evaluated in the GEIS,
17 nor do they identify a significant departure from what was specifically documented in the GEIS
18 with regard to public dose. The discussion that follows explains the basis for the staff's
19 conclusion that the public scoping comments do not provide new and significant information
20 related to the Category 1 radiological human health issues. The discussion describes the NRC's
21 method for developing regulations related to radioactive material effluent releases, doses to the
22 public, and the oversight of the nuclear reactors that must adhere to these regulations. Next, the
23 rationale for assigning radiological issues as Category 1 in the GEIS and the staff's evaluation of
24 these issues for Turkey Point Units 3 and 4 are briefly discussed. The staff's evaluation further
25 supports conclusions in the GEIS. Finally, there is a discussion of additional studies from
26 organizations that describe findings related to the radiological human health public scoping
27 comments.
28

29 The evaluation of health effects from exposure to radiation, both natural and man-made, is an
30 ongoing activity involving public, private, and international institutions. International and national
31 organizations such as the International Commission on Radiological Protection and National
32 Council on Radiation Protection and Measurements provide consensus standards developed
33 from recent and ongoing research. NRC's regulatory limits for effluent releases and subsequent
34 dose to the public are based on the radiation protection recommendations of these
35 organizations. NRC provides oversight of all licensed commercial nuclear reactors to ensure
36 that regulatory limits for radiological effluent releases and the resulting dose to the public from
37 these releases are within the established limits. The regulations related to radiological effluents
38 and dose to the public can be found in 10 CFR Part 20 and 10 CFR Part 50, Appendix I.
39

1 In the GEIS, radiation exposure to the public during the license renewal term was considered a
2 Category 1 issue (see Chapter 1 and Section 4.3 for a discussion of Category 1 issues and
3 radiological impacts from normal operations). The GEIS determined that the risk to the public
4 from continued operation of a nuclear plant would not increase during the license renewal term.
5 Doses to members of the public from Turkey Point Units 3 and 4 emissions were specifically
6 evaluated in Section 4.6 of the GEIS, using data from monitored emissions and ambient
7 monitoring, and were found to be well within regulatory limits. No changes in the conclusions
8 regarding health effects have occurred since the GEIS was completed. Further, the staff is not
9 aware of any new information or studies, including the Gould report, that call into question the
10 conclusions of the GEIS.

11
12 Regulatory Guide 1.21 recommends that "a quarterly analysis for strontium-89 and strontium-90
13 should be made on a composite of all filters from each sampling location collected during the
14 quarter." The sensitivity is such that the analysis for radioactive material in particulate form
15 should be sufficient to permit measurement of a small fraction of the activity, which would result
16 in annual exposures of 0.15 mSv (15 mrem) to any organ of an individual, or 0.05 mSv (5 mrem)
17 to the whole body, in an unrestricted area. Nuclear power plants, including Turkey Point Units 3
18 and 4, routinely release small amounts of radioactive material in their effluents. To demonstrate
19 that the plant is within the regulatory limits, the plants monitor the radiological materials released
20 to the environment and take frequent radiological samples around the plant site as well as
21 analyze their effluent discharge. Both strontium-89 and strontium-90 can be found in power
22 plant effluents in very small quantities. Each nuclear power plant in the United States is required
23 to submit an annual report on effluent releases to NRC. The report contains information about
24 the types and quantities of radionuclides that are released to the environment, as well as the
25 dose impact on the environment.

26
27 Gaseous and liquid effluent releases are monitored at Turkey Point Units 3 and 4 to demon-
28 strate that they are within regulatory limits. The licensee also has a Radiological Environmental
29 Monitoring Program (REMP) that provides the procedures for monitoring releases to the
30 environment. The results of this monitoring are provided to NRC in annual reports titled *Annual*
31 *Radioactive Effluent Release Report* and *Environmental Operating Report* (FPL 2000b and FPL
32 2000c). The effluent release program and the REMP were both reviewed for the preparation of
33 the input to this draft SEIS. The releases of radionuclides to the environment, including
34 strontium-90, are monitored as prescribed by FPL's Offsite Dose Calculation Manual (FPL 1999)
35 and have been maintained well below regulatory limits.

36
37 Both strontium-89 and strontium-90 were also released to the atmosphere by above-ground
38 explosions of nuclear weapons (UNSCEAR 2000). Although the United States performed its last
39 atmospheric test of a nuclear weapon in 1963, other countries continued to perform atmospheric
40 testing of nuclear weapons until 1980 (UNSCEAR 2000). Strontium-89 has a half-life of 50.5

Environmental Impacts of Operation

1 days, while the half-life of strontium-90 is 28.8 years. Consequently, virtually no strontium-89
2 currently remains in the soil from nuclear weapons testing (Eisenbud 1987). In contrast,
3 strontium-90 remains in soils of the Northern Hemisphere at more than 50% of its peak levels in
4 the 1960s (UNSCEAR 2000).

5
6 Because Gould report did not perform simple environmental testing of strontium-89 in areas
7 around nuclear power plants (Gould et al. 2000), the hypothesis that nuclear power plants are
8 responsible for environmental strontium-90 is not conclusive. Therefore, based on the available
9 scientific information and data from licensees' annual effluent reports, the staff's conclusion
10 about radiological health of the human environment remains unchanged.

11
12 With regard to the validity of the data on strontium-90 concentration patterns in samples of teeth
13 as reported in the Gould report (Gould et al. 2000), it is not apparent that the study included
14 control groups nor accounted for confounding factors that influence exposure to and uptake of
15 strontium. No comparisons were presented for "control" groups of children (i.e., those children
16 living more than 160 km [100 mi] away from nuclear reactors). The study also did not report
17 factors such as geographic location of the mothers while pregnant nor nursing or consider the
18 source of foods that the children may have consumed. For example, the source of milk, cheese,
19 ice cream, broccoli and other foodstuffs that the children consumed was not revealed. The
20 reported value in baby teeth of 1.5 pCi/g (0.05 Bq/g) of calcium is somewhat lower than would
21 be expected from levels known to be in the soil today from world-wide fallout from past
22 atmospheric weapons tests: the average values across the U.S. today would be approximately
23 4 pCi/g (0.15 Bq/g) of calcium, assuming that plant, grass, and cow uptake rates are unchanged
24 over the past 40 years. NRC staff derived this average value by using the standard simple
25 decay equation (Cember 1996), a half life for strontium-90 of 28.8 years, and then applying the
26 data on the peak reported concentrations of calcium obtained from the Gould report (Gould et al.
27 2000).

28
29 Information regarding the relationships between environmental exposure to radiation and cancer
30 as stated in the Gould report were not substantiated. One form of cancer the Gould report
31 linked to strontium-90 exposure is "the extremely rare form of childhood cancer known as
32 rhabdomyosarcoma" (Gould et al. 2000). Rhabdomyosarcoma is not rare: indeed it is the most
33 common soft tissue sarcoma in children (American Cancer Society [ACS] 2001a), and is the fifth
34 most common form of pediatric cancer (St. Jude Children's Research Hospital 2001).
35 Furthermore, no association has been documented between the incidence of
36 rhabdomyosarcoma and any environmental condition, including toxic substances, air or water
37 pollution, or radiation exposure (ACS 2001a).
38

1 While the Gould report is correct with regard to the general increase in cancer incidence in the
2 United States (Gould et al. 2000), this increase does not appear to be due to environmental
3 causes other than cigarette smoking. The National Cancer Institute (NCI 2001) states that
4

5 It is true that a person's chance of developing cancer within his or her lifetime is almost twice
6 as great today as it was half a century ago, which means that doctors are seeing more cases
7 of cancer than they did in the past. However, this increase is caused largely by the facts that
8 people are living longer and cancer is more prevalent in older people. When corrected for
9 the increasing average age of the population, cancer rates in the United States have actually
10 been stable or even falling slightly in the past several years. Much of the rise prior to that
11 was due to cigarette smoking, a well established and avoidable cause of cancer.
12

13 The ACS (ACS 2001b) acknowledges that a dramatic increase in prostate cancer was noted
14 between 1989 and 1992, but notes that this increase was apparent rather than real. They
15 suggest that it was due to earlier diagnosis in men without any symptoms by increased use of
16 prostate-specific antigen (PSA) blood test screening. They note that prostate cancer incidence
17 rates have declined significantly since 1992 (ACS 2001b).
18

19 With regard to cancer clusters, especially breast cancer deaths, that are identified by Gould
20 report (Gould et al. 2000), detailed studies of this phenomenon have yet to substantiate
21 relationships with environmental exposures, especially from nuclear power plants. Scientists
22 from the NCI conducted and are conducting studies of breast cancer death clusters in the
23 northeastern United States, the Washington D.C. area, and San Francisco. Primary factors
24 driving the observed differences appear to be regional differences in age at first birth and
25 mammography screening (Sturgeon et al. 1995).
26

27 At the request of Congress, the NCI conducted a study of cancer mortality rates around
28 52 nuclear power plants, including the Turkey Point Plant, nine DOE facilities, and one former
29 commercial fuel reprocessing facility. The study covered the period from 1950 to 1984, and
30 evaluated the change in mortality rates before and during facility operations. The study
31 concluded (Jablon, Hrubec, and Boice 1991) the following:
32

33 From the evidence available, this study has found no suggestion that nuclear facilities may
34 be linked casually with excess deaths from leukemia or from other cancers in populations
35 living nearby.
36

37 Additionally, the ACS (ACS 2001c) has concluded that although reports about cancer case
38 clusters in such communities have raised public concern, studies show that clusters do not occur
39 more often near nuclear plants than they do by chance elsewhere in the population. Likewise,
40 there is no new evidence that links strontium-90 with increases in breast cancer, prostate

Environmental Impacts of Operation

1 cancer, or childhood cancer rates. The ACS recognizes that public concern about
2 environmental cancer risks often focuses on risks for which no carcinogenicity has been proven
3 or on situations where known carcinogen exposures are at such low levels that risks are
4 negligible. "Ionizing radiation emissions from nuclear facilities are closely controlled and involve
5 negligible levels of exposure for communities near such plants" (ACS 2001c).
6

7 For the reasons stated above, the Gould report does not represent new and significant
8 information that would call into question the Commission's conclusion in the GEIS.
9

10 **4.7.2 Evaluation of Turkey Point Noise and Aesthetic Impacts on National Park** 11 **Visitors**

12
13 The National Park Service submitted scoping comments calling attention to the environmental
14 sensitivity of Biscayne National Park and the impacts of the Turkey Point site on the park and
15 visitors to the park (Canzanelli 2000). Two impacts mentioned in the National Park Service's
16 comments were noise and aesthetic impacts on visitors to the park. Noise impacts and
17 aesthetic impacts during the license renewal term are classified as Category 1 issues with
18 SMALL impacts in 10 CFR 51 Subpart A, Appendix B, Table B-1.
19

20 Biscayne National Park is immediately north and east of the Turkey Point site. The park was
21 created by Congress in 1980. Previously, the lands and waters in the park were part of
22 Biscayne National Monument, which was created by Congress in 1968. Biscayne National Park
23 was established by Congress to "preserve and protect for the education, inspiration, recreation,
24 and enjoyment of present and future generations a rare combination of terrestrial, marine, and
25 amphibious life in a tropical setting of great natural beauty" (16 USC 410gg). Congress has
26 stated in the National Park Service Organic Act that the fundamental purpose of national parks
27 is to "conserve the scenery and the natural and historic objects and the wildlife therein and to
28 provide for the enjoyment of the same in such manner and by such means as will leave them
29 unimpaired for the enjoyment of future generations." (16 USC 1).
30

31 Biscayne National Park was in existence prior to the development of the GEIS and the proximity
32 of Turkey Point to the park does not constitute information that is new relative to the GEIS. The
33 Turkey Point site consists of four units, two of which are unrelated to the proposed action. By
34 comparison, Turkey Point Units 1 and 2, the fossil-fired units, have a greater aesthetic impact on
35 Biscayne National Park than Units 3 and 4, the nuclear units which are the subject of this
36 renewal. Additionally, the visual effect of a nuclear power plant on visitors to a park was
37 considered in the GEIS. The case study in the GEIS, which analyzed aesthetic impacts of
38 nuclear facilities at a sampling of sites, included an analysis of the aesthetic impacts from
39 facilities located in close proximity to parks and other recreational areas. The NRC has carefully

1 reviewed the National Park Service comments and evaluated this information in the following
2 discussion.

3
4 Noise from operations at the nuclear Units 3 and 4, as well as fossil-fired Units 1 and 2, is
5 detectable at some times by visitors in Biscayne National Park. Noise transmission is facilitated
6 by the location of the Turkey Point units on Biscayne Bay. The noise is most noticeable under
7 calm wind conditions or when the wind is blowing lightly in a direction from the Turkey Point site
8 to the park. Section 4.3.7 of the GEIS points out that the principal sources of noise at a nuclear
9 power plant are cooling towers (which are not present at the Turkey Point Plant), transformers,
10 and loudspeakers. Other occasional sources of noise may include auxiliary equipment such as
11 pumps and safety valves. The noise levels from Turkey Point Units 3 and 4 are not greater than
12 from other nuclear power plants, and are less than those with cooling towers. In spite of the
13 proximity of the Turkey Point Units 3 and 4 to Biscayne National Park, noise impacts are
14 classified as SMALL for purposes of this draft SEIS. Noise from the Turkey Point Plant is often
15 not detectable within the park because the noise is subsumed in overall ambient noise, which is
16 predominantly wind noise. When the noise from the Turkey Point units is detectable within the
17 park, it generally constitutes a low hum that is deemed sufficiently minor that it will neither
18 destabilize nor noticeably alter the experience of a visitor to Biscayne National Park. The
19 conclusions from the GEIS, therefore, apply.

20
21 The containment buildings and other structures associated with Turkey Point Units 3 and 4 are
22 visible during the daylight hours from the Biscayne National Park visitor center complex and from
23 waters and lands within the park boundary. Units 3 and 4 (as well as Units 1 and 2) are also
24 visible from the park at night because of outside lighting used at the Turkey Point site. The
25 National Park Service states in its scoping comments that the Turkey Point Plant can be seen at
26 night as far east as the park's barrier islands, which are 11 km (7 mi) offshore. There is no
27 visible steam plume from Unit 3 and 4 operations because cooling towers are not used. For the
28 purpose of this draft SEIS, the aesthetic impact of Units 3 and 4 must be evaluated as an
29 increment to the impact of Units 1 and 2. Units 1 and 2 and their associated structures use most
30 of the lighting at the Turkey Point site. They also have the largest (oil storage tanks) and tallest
31 (exhaust stacks) structures at the site. The staff concludes that operation of Units 3 and 4 will
32 not materially alter the visual impact presented by power generation facilities at the Turkey Point
33 site. Therefore, the aesthetic impact of Units 3 and 4 is classified as SMALL for purposes of this
34 draft SEIS because the incremental impact of Units 3 and 4 is minor relative to Units 1 and 2.

35
36 The National Park Service recommended consideration of various mitigation measures to
37 potentially reduce the noise and aesthetic impacts from Turkey Point Units 3 and 4 on visitors to
38 Biscayne Bay National Park. Such mitigation measures could include reduced use of outside
39 loudspeakers, reduced night lighting at the plant and/or placement of light shielding, landscaping
40 to reduce the visibility of onsite structures, and repainting of structures in natural tones that

Environmental Impacts of Operation

1 mirror the surrounding landscape and consequently are less obtrusive to the natural setting.
2 However, because the impacts from operation of Units 3 and 4 are minor relative to the impacts
3 from operation of Units 1 and 2, it has been determined that additional plant-specific mitigation
4 measures solely for Units 3 and 4 are not likely to be sufficiently beneficial to warrant
5 implementation. Moreover, it is not within NRC's regulatory authority to require implementation
6 of these mitigation measures. Nevertheless, NRC has brought them to the attention of FPL and
7 encouraged FPL to meet with National Park Service personnel to achieve consensus on
8 measures that can reasonably be undertaken to mitigate the noise and aesthetic impacts of all
9 Turkey Point units on visitors to Biscayne National park.

10
11 For the reasons stated above, the information provided by the National Park Service in their
12 scoping comments does not represent significant new information that would call into question
13 the Commission's conclusion in the GEIS.

14 15 **4.7.3 Evaluation of Potential New and Significant Plant Design Information**

16
17 A number of comments received during the scoping period concerned the design of Turkey
18 Point Units 3 and 4 and the plants' ability to withstand the effects of severe weather, including
19 hurricanes more severe than Hurricane Andrew that occurred in 1992.

20
21 In order to receive NRC approval to operate a nuclear power plant, an applicant must submit a
22 Safety Analysis Report (SAR) as part of its application. The SAR presents the design criteria
23 and design information for the proposed reactor as well as a comprehensive description of the
24 proposed site. The SAR also discusses various hypothetical accident situations called design-
25 basis accidents (DBAs) and the safety features that are provided to prevent and mitigate
26 accidents. The NRC staff reviews the application to determine whether the plant design meets
27 the Commission's regulations and requirements. The staff also conducts an analysis of the
28 plant's interactions with the site, focusing on those site characteristics that could affect the safe
29 operation of the facility; these characteristics include seismology, meteorology, geology, and
30 hydrology.

31
32 The general design criteria (GDC), contained in Appendix A of 10 CFR Part 50, establish the
33 minimum requirements for the principal design features of the nuclear power plant. The
34 principal design features are a primary focus of the NRC's technical review performed in
35 advance of granting approval for operation. Criterion 2 (GDC 2) requires that structures,
36 systems, and components important to safety must be designed to withstand the effects of
37 natural phenomena such as earthquakes, tornadoes, hurricanes, floods, tsunami, and seiches
38 without loss of capability to perform their safety functions.

39
40 The NRC review of the plant design features to withstand natural phenomena is performed
41 according to NUREG-0800, "Standard Review Plan" (NRC 1987) to ensure that the GDC have

1 been adequately met. During the licensing review of the facility, the staff prepares a Safety
2 Evaluation Report (SER) that documents the result of the safety review. The licensee's SAR
3 and the staff's SER represents part of a plant's licensing basis, which must be met at all times
4 during the operating life of the plant. Part of the licensing review of the facility is an evaluation of
5 the facility to successfully protect against DBAs. The results of this analysis are documented in
6 the facilities' SAR and SER, and are also discussed briefly in Section 5.1 of this SEIS. The
7 earlier resolution of these issues make them a part of the current licensing basis of the plant; the
8 current licensing basis of the plant is to be maintained by the licensee under its current license
9 and, therefore, under the provisions of 10 CFR 54.30, is not subject to review under license
10 renewal.

11
12 Severe accidents initiated by external phenomena such as tornadoes, floods, earthquakes, fires,
13 and sabotage have not traditionally been discussed in quantitative terms in FESs and were not
14 specifically considered for Turkey Point plant in the GEIS (NRC 1996). However, the GEIS did
15 evaluate existing impact assessments performed by NRC and by the industry at 44 nuclear
16 plants in the United States and concluded that the risk from sabotage and beyond design basis
17 earthquakes at existing nuclear power plant is small, and that the risks from other external
18 events, including severe natural phenomena (e.g., weather events) are adequately addressed by
19 a generic consideration of internally initiated severe accidents. Weather events more severe
20 than the plant's design basis have been addressed by the licensee in its individual plant
21 examinations of internal and external events (IPE and IPEEE, respectively). These plant-
22 specific risk studies provide baseline estimates of risk from internal and external events. In
23 evaluating severe accident mitigation alternatives (SAMAs), a license renewal applicant uses risk
24 profiles to identify potential means of further reducing risk through design alternatives that
25 enhance the ability to prevent or mitigate core damage. Section 5.2 of this SEIS contains the
26 staff's evaluation of SAMAs.

27
28 The impact of severe weather phenomena on the Turkey Point site is a concern to the safe
29 operation of the facility and, if new information is identified that questions the adequacy of the
30 design or operation of the facility, the licensee and the NRC staff have a responsibility to
31 evaluate that information. During the licensing review of the facility, the staff evaluated the
32 impact of severe weather on Turkey Point Units 3 and 4 and concluded that the design was
33 adequate. Information regarding hurricanes and other natural phenomena and the environ-
34 mental impacts that would result from their impact on Turkey Point Units 3 and 4, in the absence
35 of some nexus to aging of systems, structures, and components within the scope of
36 10 CFR Part 54, is not considered new or significant information in the context of the GEIS.

4.8 Summary of Impacts of Operations During the Renewal Term

Neither FPL nor the staff is aware of information that is both new and significant related to any of the applicable Category 1 issues associated with the Turkey Point operation during the renewal term. Consequently, the staff concludes that the environmental impacts associated with these issues are bounded by the impacts described in the GEIS. For each of these issues, the GEIS concluded that the impacts would be SMALL and that "plant-specific mitigation measures are not likely to be sufficiently beneficial to warrant implementation." NRC has identified certain mitigation measures that can reduce the aesthetic and noise impacts associated with Units 3 and 4 (Section 4.7.2) and brought these to FPL's attention.

Plant-specific environmental evaluations were conducted for 11 Category 2 issues applicable to Turkey Point operation during the renewal term and for environmental justice and chronic effects of electromagnetic fields. For all 11 issues, the staff concluded that the potential environmental impact of renewal term operations of Turkey Point would be of SMALL significance in the context of the standards set forth in the GEIS and that mitigation would not be warranted. For threatened and endangered species, the staff's preliminary conclusion is that the impact resulting from license renewal would be SMALL and further investigation is not warranted.

In addition, the staff determined that a consensus has not been reached by appropriate Federal health agencies regarding chronic adverse effects from electromagnetic fields. Therefore, no evaluation of this issue is required.

4.9 References

10 CFR 20. Code of Federal Regulations, Title 10, *Energy*, Part 20, "Standards for Protection Against Radiation."

10 CFR 50. Code of Federal Regulations, Title 10, *Energy*, Part 20, "Domestic Licensing of Production and Utilization Facilities."

10 CFR 51. Code of Federal Regulations, Title 10, *Energy*, Part 51, "Environmental Protection Regulations for Domestic Licensing and Related Regulatory Functions."

36 CFR 800. Code of Federal Regulations, Title 36, *Parks, Forests, and Public Property*, Part 800, "Advisory Council on Historic Preservation."

- 59 FR 7629. Executive Order 12898, "Federal Actions to Address Environmental Justice in Minority and Low-Income Populations." *Federal Register*. Vol. 59, No. 32. February 16, 1994.
- American Cancer Society (ACS). 2001a. "Rhabdomyosarcoma." Revised 1/18/2001. http://www3.cancer.org/cancerinfo/load_cont.asp?ct=53&language=English.
- American Cancer Society (ACS). 2001b. "Prostate Cancer." <http://www3.cancer.org/cancerinfo/sitecenter.asp?ct=1&ctid=8&scp=8.3.2.40030&scs=4&scss=10&scdoc=42009&pnt=2&language=english>.
- American Cancer Society (ACS). 2001c. "1998 Facts & Figures. Environmental Cancer Risks." <http://www.cancer.org/statistics/cff98/enviromental.html>.
- Canzanelli, L. 2000. Letter from Superintendent, Biscayne National Park, to J. Wilson, Nuclear Regulatory Commission. Letter No. N16. (December 22, 2000.)
- Cember, H. 1996. "Introduction to Health Physics." Third Edition. McGraw Hill, New York, New York.
- Council on Environmental Quality (CEQ). 1997. *Environmental Justice: Guidance Under the National Environmental Policy Act*. Executive Office of the President, Washington, D.C.
- Davies, C. M., and L. M. Evison. 1991. "Sunlight and the Survival of Enteric Bacteria in Natural Waters." *J. Appl. Bacteriol.* Vol. 70, No. 3, pp. 265-274.
- Dupray, E., A. Derrien, and R. Pichon. 1995. "Osmoregulation by Trehalose Synthesis in Salmonella Manhattan after Exposure to Wastewaters." *Lett. Appl. Microbiol.* Vol. 20, No. 3, pp. 148-151.
- Eisenbud, M. 1987. *Environmental Radioactivity, 3rd Edition*. Academic Press, San Diego, California.
- Endangered Species Act (ESA). 16 USC 1531, et seq.
- Environmental Science & Engineering, Inc. (ESE). 2000. *Ecological Risk Assessment for American Crocodile in the Cooling Canal System at Florida Power & Light Company's Turkey Point, Florida Facility*. Gainesville, Florida.
- EzWare, Inc. 1998. *EzEMF Version 1.16*. Jupiter, Florida.

Environmental Impacts of Operation

- 1 Florida Fish and Wildlife Conservation Commission (FFWCC). 1999. *Florida's Inshore and*
2 *Nearshore Species: 1999 Status and Trends Report*. St. Petersburg, Florida.
- 3
- 4 Florida Power & Light Company (FPL). 1999. *Offsite Dose Calculation Manual for Gaseous and*
5 *Liquid Effluents from the Turkey Point Plant Units 3 and 4*. Revision 8, Miami, Florida.
- 6
- 7 Florida Power & Light Company (FPL). 2000a. *Applicant's Environmental Report – Operating*
8 *License Renewal Stage Turkey Point Units 3 and 4*. Miami, Florida.
- 9
- 10 Florida Power & Light Company (FPL). 2000b. *Turkey Point Plant Units 3 and 4 Annual*
11 *Radioactive Effluent Release Report, January 1999 through December 1999*. Miami, Florida.
- 12
- 13 Florida Power & Light Company (FPL). 2000c. *Florida Power & Light Turkey Point Units 3 & 4*
14 *Application for Renewed Operating Licenses*. Miami, Florida.
- 15
- 16 Gould, J. M., E. J. Sternglass, J. D. Sherman, J. Brown, W. McDonnell, and J. J. Mangano.
17 2000. "Strontium-90 in deciduous teeth as a factor in early childhood cancer." *International*
18 *Journal of Health Services*. Vol. 30, No. 3.
- 19
- 20 Heber, S. 1999. Letter from Division of Environmental Health, Florida Department of Health to
21 T. Abbatiello, Florida Power & Light Company. No Subject. (November 4, 1999)
- 22
- 23 Hogarth, W. T. 1999. Letter from U.S. Department of Commerce, National Oceanic and
24 Atmospheric Administration, National Marine Fisheries Service to J. R. Hovey, Florida Power &
25 Light Company. Subject: "Response to Consultation Regarding the Turkey Point Nuclear
26 Power Plant's Operating License." (September 30, 1999)
- 27
- 28 Hovey, R. J. 1999a. Letter from Florida Power & Light Company to R. Mardon, Florida
29 Department of Health. Subject: (September 7, 1999)
- 30
- 31 Hovey, R. J. 1999b. Letter from Florida Power & Light Company to J. Slack, U.S. Fish and
32 Wildlife Service. Subject: "Turkey Point Nuclear Plant License Renewal Project, NRC informal
33 consultation preparation." (September 7, 1999)
- 34
- 35 Hovey, R. J. 1999c. Letter from Florida Power & Light Company to W. T. Hogarth,
36 U.S. Department of Commerce, National Oceanic and Atmospheric Administration, National
37 Marine Fisheries Service. No Subject: "Turkey Point Nuclear Plant License Renewal Project,
38 NRC informal consultation preparation." (September 7, 1999)
- 39

1 Hovey, R. J. 1999d. Letter from Florida Power & Light Company to S. R. Lau, Florida Fish and
2 Wildlife Conservation Commission. No Subject. "Turkey Point Nuclear Plant License Renewal
3 Project, NRC informal consultation preparation." (September 7, 1999)
4

5 Jablon, S., Z. Hrubec, and J. D. Boice, Jr. 1991. "Cancer in populations living near nuclear
6 facilities, A survey of mortality nationwide and incidence in two states." *Journal of the American*
7 *Medical Association*. 265:1403-1408.
8

9 Lau, S. R. 1999. Letter from Florida Fish and Wildlife Conservation Commission to J. R. Hovey,
10 Florida Power & Light Company. Subject: "Re: Turkey Point Power Plant License Renewal,
11 Miami-Dade County." (September 22, 1999)
12

13 Matthews, J. S. 1999. Letter from State Historic Preservation Officer, Florida Department of
14 State, Division of Historical Resources to R. J. Hovey, Florida Power & Light Company. Subject:
15 "DHR Project File No. 997496 Cultural Resource Assessment Request Nuclear Regulatory
16 Commission Turkey Point Nuclear Plant License Renewal Project Homestead, Miami-Dade
17 County, Florida." (October 22, 1999)
18

19 Miami-Dade County Department of Planning and Zoning. 2000. "Initial Recommendations April
20 2000 Applications to Amend the Comprehensive Development Master Plan." Miami, Florida.
21

22 National Cancer Institute (NCI). 1990. *Cancer in Populations Living Near Nuclear Facilities*.
23 Bethesda, Maryland.
24

25 National Cancer Institute (NCI). 2001. "Is there a cancer "epidemic".
26 <http://rex.nci.nih.gov/behindthenews/uc/ucframe.htm>.
27

28 National Environmental Policy Act of 1969 (NEPA). 42 USC 4321, et seq.
29

30 National Electrical Safety Code (NESC). 1997. Institute of Electrical and Electric Engineers,
31 New York.
32

33 National Historic Preservation Act (NHPA). 16 USC 470, et seq.
34

35 National Institute of Environmental Health Sciences (NIEHS). 1999. "*NIEHS Report on Health*
36 *Effects from Exposure to Power Line Frequency and Electric and Magnetic Fields*." Publication
37 No. 99-4493, Research Triangle Park, North Carolina.
38

39 National Park Service Organic Act. 16 USC 1, et seq.
40

Environmental Impacts of Operation

1 Slack, J. J. 2000. Letter from U.S. Department of Interior, Fish and Wildlife Service to
2 J. R. Hovey, Florida Power & Light Company. Subject: "Response Regarding Our Request for
3 Additional Information." (July 5, 2000.)
4

5 St. Jude Children's Research Hospital. 2001. "Rhabdomyosarcoma."
6 <http://www.stjude.org/medical/rhabdomyosar.htm>.
7

8 Sturgeon, S. R., C. Schairer, M. Gail, M. McAdams, L. A. Brinton, and R. N. Hoover. 1995.
9 "Geographic Variation in Mortality from Breast Cancer Among White Women in the United
10 States." *Journal of the National Cancer Institute*. 87:1846-1853.
11

12 United Nations Scientific Committee on the Effects of Atomic Radiation (UNSCEAR). 2000.
13 *Sources and Effects of Ionizing Radiation, Vol. 1: Sources*. United Nations, New York.
14

15 U.S. Atomic Energy Commission (AEC). 1972. *Final Environmental Statement Related to*
16 *Operation of Turkey Point Plant Florida Power & Light Company Dockets No. 50-250 and*
17 *50-251*. Washington, D.C.
18

19 U.S. Air Force (USAF) 2000. *Final Environmental Impact Statement, Disposal of Portions of the*
20 *Former Homestead Air Force Base, Florida*. Homestead, Florida.
21

22 U.S. Air Force (USAF) and U.S. Federal Aviation Administration (FAA). 2000. *Final*
23 *Supplemental Environmental Impact Statement Disposal of Portions of the Former Homestead*
24 *Air Force Base, Florida*. Homestead, Florida.
25

26 U.S. Census Bureau (USCB). 1991. *1990 Census-Population and Housing; Public Law 94-171*
27 *Data*. Washington D.C.
28

29 U.S. Census Bureau (USCB). 2001. Glossary - Definition and Explanations—decennial census
30 terms. [Http://www.census.gov/main/www/glossary.html](http://www.census.gov/main/www/glossary.html) (Accessed April 3, 2001).
31

32 U.S. Nuclear Regulatory Commission (NRC). 1987 *Standard Review Plan for the Review of*
33 *Safety Analysis Reports for Nuclear Power Plants*. NUREG-0800, Washington, D.C.
34

35 U.S. Nuclear Regulatory Commission (NRC). 1996a. *Generic Environmental Impact Statement*
36 *for License Renewal of Nuclear Plants*. NUREG-1437, Volumes 1 and 2, Washington, D.C.
37

38 U.S. Nuclear Regulatory Commission (NRC). 1996b. "Environmental Review for Renewal of
39 Nuclear Power Plant Operating Licenses." *Federal Register*. Vol. 61, No. 109,
40 pp. 28467-28497, Washington, D.C.

- 1 U.S. Nuclear Regulatory Commission (NRC). 1999a. *Generic Environmental Impact Statement*
2 *for License Renewal of Nuclear Plants, Main Report*, "Section 6.3 – Transportation, Table 9.1,
3 Summary of findings on NEPA issues for license renewal of nuclear power plants, Final Report."
4 NUREG-1437, Volume 1, Addendum 1, Washington, D.C.
5
6 U.S. Nuclear Regulatory Commission (NRC). 1999b. "Procedural Guidance for Preparing
7 Environmental Assessments and Considering Environmental Issues." Attachment 4 to NRR
8 Office Letter No. 906, Revision 2, Washington, D.C.