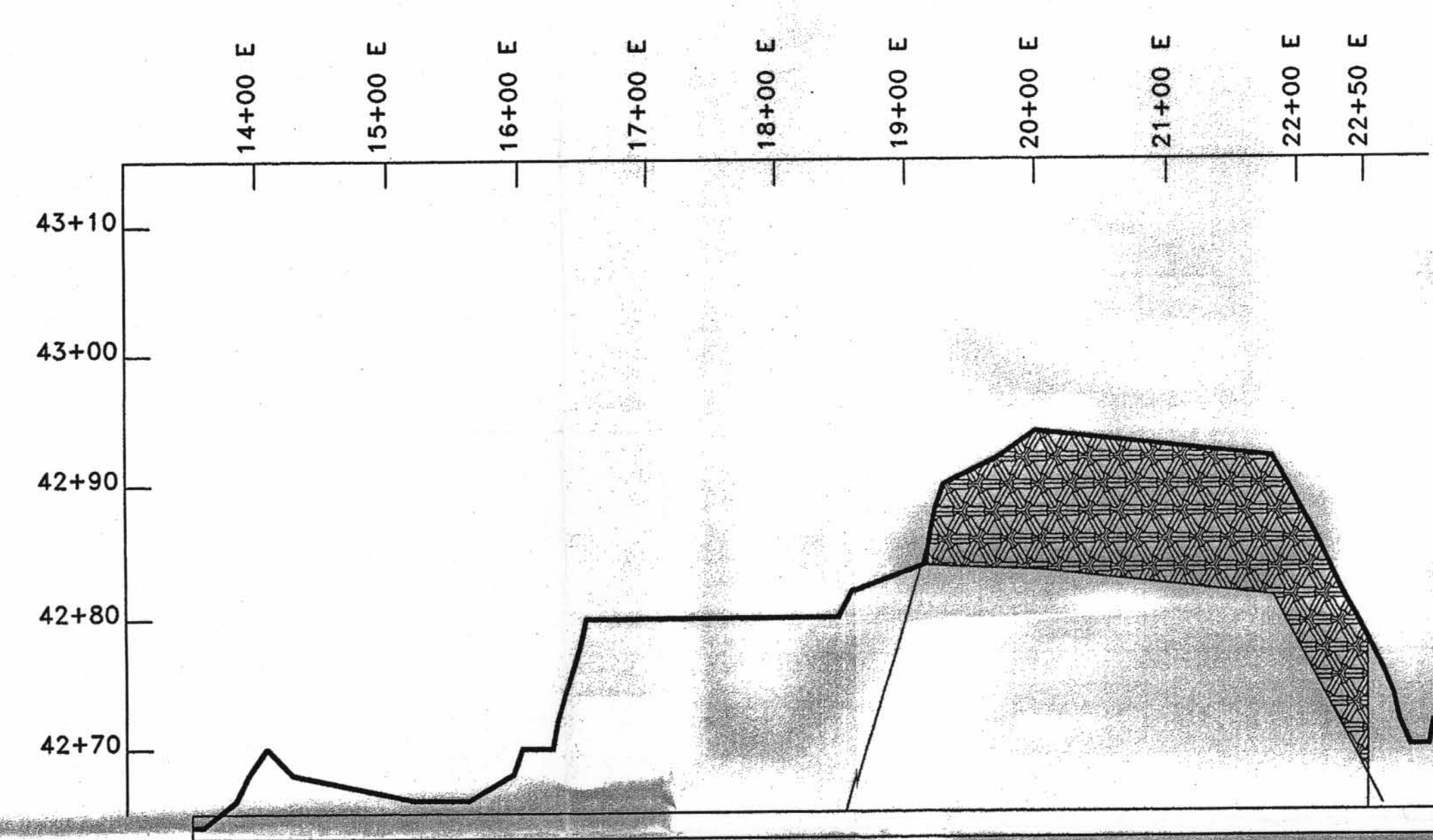
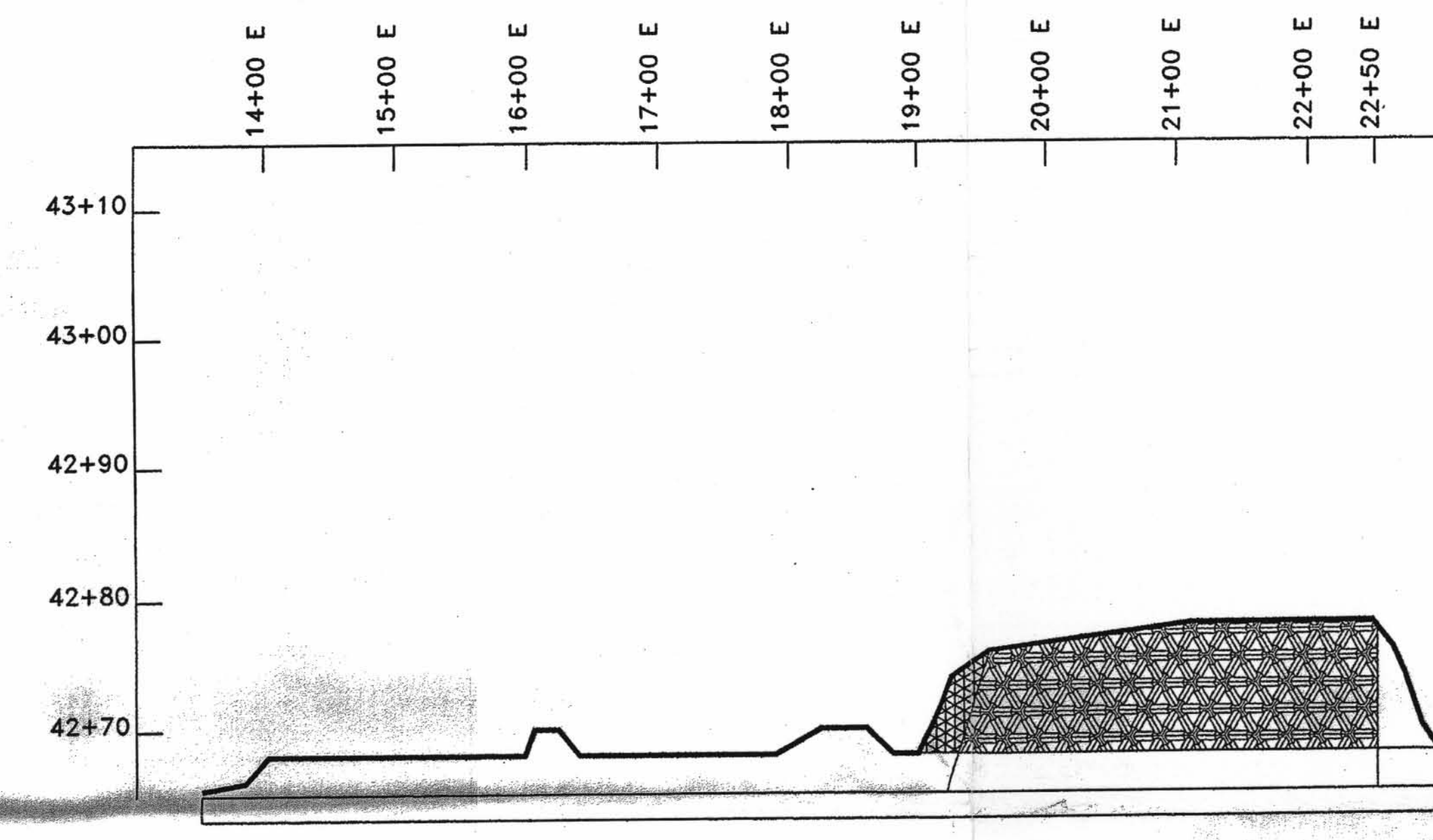


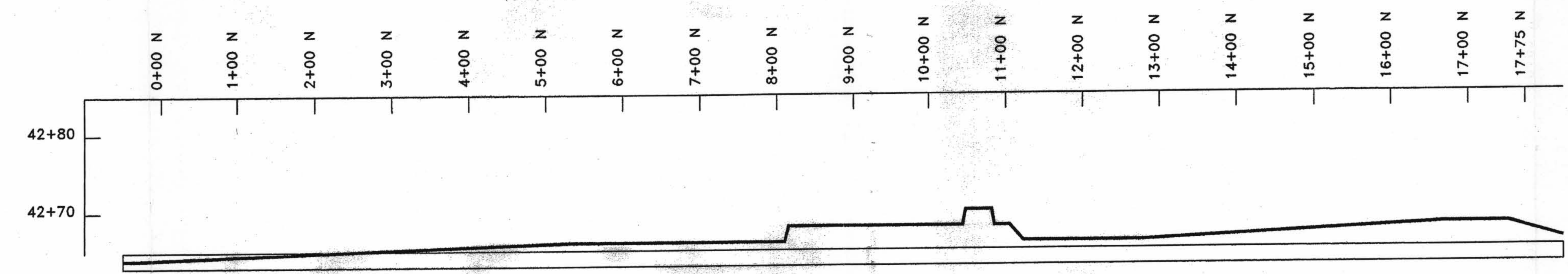
FILE: C:\PROJECTS\11e(2) AS-BUILT\11e(2) AS-BUILT.dwg User: jlw Date: 02/15/01 Plot Date: 02/15/01 Plot Time: 10:13 AM Plot By: jlw



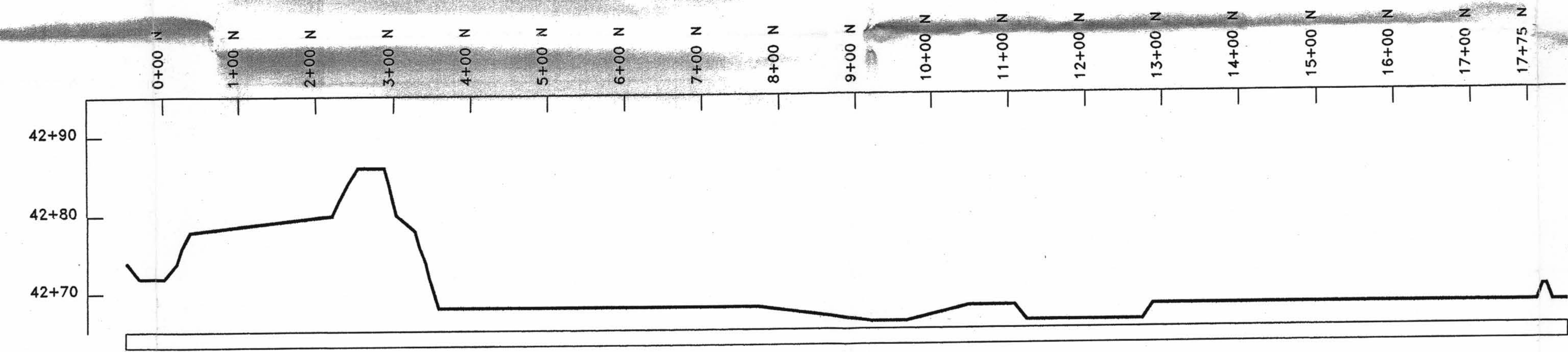
R 17+00 N CROSS SECTION
HORIZONTAL SCALE: 1" = 100'
VERTICAL SCALE: 1" = 10'



S 17+75 N CROSS SECTION
HORIZONTAL SCALE: 1" = 100'
VERTICAL SCALE: 1" = 10'




A-A 14+00 E CROSS SECTION
HORIZONTAL SCALE: 1" = 100'
VERTICAL SCALE: 1" = 10'



B-B 15+00 E CROSS SECTION
HORIZONTAL SCALE: 1" = 100'
VERTICAL SCALE: 1" = 10'

KEY:
[Cross-hatched pattern] AREAS OF THE EMBANKMENT IN WHICH THE FINAL COVER HAS BEEN CONSTRUCTED. WASTE IN THESE AREAS HAVE BEEN DISPOSED OF IN ACCORDANCE WITH THE FINISHED DESIGN REQUIREMENTS.
[Dotted pattern] AREAS OF THE EMBANKMENT IN WHICH TEMPORARY COVER HAS BEEN CONSTRUCTED. WASTE IN THESE AREAS HAVE BEEN DISPOSED OF IN ACCORDANCE WITH THE FINISHED DESIGN REQUIREMENTS.
NOTE:
CONTOUR MAPS ARE BASED ON A SITE SURVEY PERFORMED BY AERO-GRAPHICS, INC. ON DECEMBER 18, 2000.



D-6

DATE	INITIALS	DESCRIPTION OF CHANGE

ENVIROCARE
OF UTAH, INC.
THE SAFE ALTERNATIVE

DESIGNED BY K. LUTZ	11e(2) DISPOSAL CELL
CHECKED BY D. WINTERS	ANNUAL AS-BUILT DRAWING
	CROSS SECTIONS
	CLIVE, UTAH

DATE AS NOTED	DATE 02/15/01
0104-06	