


APPENDIX S

LAND USE SURVEY

TOOELE COUNTY
DEPARTMENT OF ENGINEERING

47 SOUTH MAIN, TOOELE, UTAH 84074
(435) 843-3160



J. RAYMOND JOHNSON, P.E.
DIRECTOR

March 3, 2000

Department of Environmental Quality
William Sinclair / 2nd Floor
168 No. 1950 W.
Salt Lake City, UT 84116

Dear Mr. Sinclair:


This letter is to verify that the property owned by Envirocare of Utah, which is located within Section 32, T1S, R11W in Tooele County, Utah, is not located within any Utah State or Tooele County park, monument, or recreation area. The nearest such areas designated by the State of Utah or Tooele County are located more than 35 miles from Envirocare's property.

This area (Section 32, T1S, R11W), is located within the West Desert Hazardous Waste Corridor and is a multiple-use zoning district requiring a minimum lot size of forty (40) acres. This is the only area of Tooele County where site-specific zoning changes for hazardous industries are considered.

There are no permanent dwellings, residential areas, or other habitable structures, including schools, churches, and historic structures, within five miles of Section 32, T1S, R11W.

The road that accesses Envirocare's facility and continues south is used by the Air Force to gain entry their bombing range and is used by the general public to access public lands that are south of Envirocare's facility.

Sincerely,


J. Raymond Johnson, P.E.
Director

SURVEILLANCE FORM
EC-98006, Revision 0

SECTION A:	SURVEILLANCE INITIATION
<u>Source Detail:</u> Type: <input type="checkbox"/> Management Surveillance <input type="checkbox"/> Independent Surveillance Interval: <input type="checkbox"/> Periodic Surveillance <input checked="" type="checkbox"/> Annual Review Surveillance <input type="checkbox"/> Unplanned Surveillance	
<u>Identification:</u> Surveillance Number: <u>0103-024</u> Surveillance Title: <u>Annual 5 km Land Use Survey</u> Surveillance Subject Area (Purpose): <u>To document the compliance with condition 12.4 of NRC license number SMC-1559.</u>	
<u>Discovery:</u> Surveillance Date(s): <u>3/21/01-3/22/01</u> Facility, Process, Department: <u>Health Physics</u>	
<u>Requirements Reference:</u> (Procedure, Standard, Permit, License) SMC-1559 condition 12.4	
<u>Surveillance Scope:</u> (Selected Requirement Elements) "The licensee shall conduct an annual land use survey for a 5 km radius around the site. The purpose is to assess population growth or industry growth in the immediate vicinity of the Clive facility and provide an inventory of domestic and agricultural wells within the survey area. The licensee shall document this survey in the annual report."	

SURVEILLANCE FORM
EC-98006, Revision 0

SECTION B:	SURVEILLANCE IMPLEMENTATION
<u>Surveillance Personnel:</u>	
<u>Personnel Contacted:</u>	
Brian Clayman	Shane Johanson
	Lance Rich
<u>Surveillance Results:</u>	
There were no new land developments within a 5 km radius of the Clive site. There was no population growth within the 5 km radius during the past year. There are no agricultural or domestic wells within a 5 km radius of the Clive site.	
Notes: Envirocare has begun to place and dispose waste in a new footprint north of the 11e.(2) Disposal Cell. The nearest permanent resident is now the caretaker at the rest stop at exit 56 on I-80 which is approximately 11 miles from Envirocare's Clive facility.	
<u>Surveillance Results Status:</u>	
<input checked="" type="checkbox"/> Issues identified meet requirements <input type="checkbox"/> Issues identified require corrective action	
<u>Corrective Action:</u>	
Nonconformance Report (NCR) Generated <input type="checkbox"/> Yes <input checked="" type="checkbox"/> No	
NCR Number and Subject: _____	
Action Request Generated <input type="checkbox"/> Yes <input checked="" type="checkbox"/> No	
AR Number and Subject: _____	
SECTION C:	SURVEILLANCE COMPLETION
<u>Acknowledgement:</u>	
Management of Organization Surveilled: _____ Date: 4/4/01 ORG: ER	
Surveillant Signature: _____ Date: 4/4/01 ORG: ER	

APPENDIX T

2000 EXTERNAL AUDIT REPORT, 11e.(2)
EMBANKMENT

Mr. Robert Reifsnyder
February 6, 2001
Page 2

was the only other activity taking place while on-site. The procedures and conditions observed were found to be in general accordance with the Construction QA/QC Manual.

Please note that this audit is based upon our review of 15% of the paperwork noted above, and as required by the QA/QC Manual. As a result, our review should **not** be interpreted as comprehensive. It is possible that a review of all of the available paperwork may yield additional deficiencies.

We appreciate the opportunity of assisting Envirocare in this project. Please call if you have any questions regarding the above information, or if we can be of further assistance.

Sincerely,

HANSEN, ALLEN & LUCE, INC.

A handwritten signature in cursive script, reading "Kent C. Staheli", written over a horizontal line.

Kent C. Staheli, P.E.
Associate

cc: Dave Winters (Envirocare of Utah)
file



COPY

SALT LAKE AREA OFFICE
6771 South 900 East
Midvale, Utah 84047
Phone: (801) 566-5599

Mr. Robert Reifsnnyder
Corporate Quality Assurance Manager
Envirocare of Utah, Inc.
46 West Broadway, Suite 240
Salt Lake City, Utah 84101

April 24, 2000

RE: First Quarter 2000 CQA Audit Report - 11e(2) Waste Area - Clive Site
Project: 106.02.400 (Envirocare P.O. No. EC015891)

Dear Mr. Reifsnnyder:

The firm of Hansen, Allen & Luce, Inc., was requested by Envirocare to perform an independent audit of construction quality control activities performed by Envirocare personnel in conjunction with construction and waste disposal activities within the 11e(2) Waste facility at the Clive Site. At the request of Envirocare, site visits were made to the facility by Mr. Paul Hansen, P.E. on April 18 and 20, 2000.

A minimum of 15% of the 1st quarter 11e(2) Waste paperwork was reviewed during this audit. The 11e(2) Waste audit covered the following work:

- Daily Construction Reports
- Foundation
- Clay Liner
- Waste Placement
- Radon Barrier
- Filter Zone
- Rock Erosion Barrier
- Drainage Ditch

The 15% paperwork reviewed by the auditor was selected at random from the entire set of available documentation for the 1st quarter. The CQA Officer and CQC Officer indicated that this audit reviewed paperwork from all work elements that were performed during the 1st quarter of 2000 for the 11e(2) Waste area.

Field procedures for clay liner construction and waste placement were observed within the 11e(2) Waste area. The procedures observed were found to be in general accordance with the Construction QA/QC Manual. Two concerns were brought to the attention of QC by the Auditor during the field visit. The first included the observation of debris which had fallen down slope into the 10-foot offset area, with some debris on top of the runoff berm. The second involved the observation of oversized material on top of the debris free zone. Both concerns were remedied by QC prior to completion of the site audit.


Mr. Robert Reifsnyder
April 24, 2000
Page 2

There were no deficiencies in the documentation reviewed as compared to the Construction QA/QC Manual for the 11e(2) Waste Area. Please note that this audit is based upon our review of 15% of the paperwork noted above, and as required by the QA/QC Manual. As a result, our review should not be interpreted as comprehensive. It is possible that a review of all of the available paperwork would yield deficiencies.

We appreciate the opportunity of assisting Envirocare in this project. Please call if you have any questions regarding the above information, or if we can be of further assistance.

Sincerely,

HANSEN, ALLEN & LUCE, INC.


Paul G. Hansen, P.E.

cc: David Comstock (Envirocare of Utah)
file



Audit # A00-15

SALT LAKE AREA OFFICE
6771 South 900 East
Midvale, Utah 84047
Phone: (801) 566-5599

COPY

Mr. Robert Reifsnyder
Corporate Quality Assurance Manager
Envirocare of Utah, Inc.
46 West Broadway, Suite 240
Salt Lake City, Utah 84101

August 11, 2000

RE: Second Quarter 2000 CQA Audit Report - 11e(2) Waste Area - Clive Site
Project: 106.02.400 (Envirocare P.O. No. EC015891)
Audit No. - A0015

Dear Mr. Reifsnyder:

The firm of Hansen, Allen & Luce, Inc., was requested by Envirocare to perform an independent audit of construction quality control activities performed by Envirocare personnel in conjunction with construction and waste disposal activities within the 11e(2) Waste facility at the Clive Site. At the request of Envirocare, site visits were made to the facility by Mr. Kent Staheli, P.E. on July 18 and 20, 2000.

A minimum of 15% of the 2nd quarter 11e(2) CQA paperwork was reviewed during this audit. The 11e(2) Waste audit covered the following work:

- Daily Construction Reports
- Foundation
- Clay Liner
- Waste Placement
- Radon Barrier
- Filter Zone
- Rock Erosion Barrier

The 15% paperwork reviewed by the auditor was selected at random from the entire set of available documentation for the 2nd quarter. The CQA Officer and CQC Officer indicated that this audit reviewed paperwork from all work elements that were performed during the 2nd quarter of 2000 for the 11e(2) Waste area.

No construction took place while on-site, however, some waste placement was observed within the 11e(2) Waste area. The procedures observed were found to be in general accordance with the Construction QA/QC Manual.

There were no deficiencies in the documentation reviewed as compared to the Construction QA/QC Manual for the 11e(2) Waste Area. Please note that this audit is based upon our review of 15% of the paperwork noted above, and as required by the QA/QC Manual. As a result, our review should


Mr. Robert Reifsnyder
August 11, 2000
Page 2

not be interpreted as comprehensive. It is possible that a review of all of the available paperwork would yield deficiencies.

We appreciate the opportunity of assisting Envirocare in this project. Please call if you have any questions regarding the above information, or if we can be of further assistance.

Sincerely,

HANSEN, ALLEN & LUCE, INC.



Kent C. Staheli, P.E.
Associate

cc: David Comstock (Envirocare of Utah)
file



SALT LAKE AREA OFFICE
6771 SOUTH 900 EAST
MIDVALE, UTAH 84047
PHONE: (801) 566-5599
FAX: (801) 566-5581
www.hansenallenluce.com

COPY

Mr. Robert Reifsnyder
Corporate Quality Assurance Manager
Envirocare of Utah, Inc.
46 West Broadway, Suite 240
Salt Lake City, Utah 84101

November 6, 2000

RE: Third Quarter 2000 CQA Audit Report - 11e(2) Waste Area - Clive Site
Project: 106.02.400 (Envirocare P.O. No. EC015891)
Audit No. - ~~A0015~~ ^{info 11-13-00} A 00-28

Dear Mr. Reifsnyder:

The firm of Hansen, Allen & Luce, Inc., was requested by Envirocare to perform an independent audit of construction quality control activities performed by Envirocare personnel in conjunction with construction and waste disposal activities within the 11e(2) Waste facility at the Clive Site. At the request of Envirocare, site visits were made to the facility by Mr. Kent Staheli, P.E. on October 17, 19 and 24, 2000.

A minimum of 15% of the 3rd quarter 11e(2) CQA paperwork was reviewed during this audit. The 11e(2) Waste audit covered the following work:

Daily Construction Reports
Foundation
Clay Liner
Waste Placement
Radon Barrier
Filter Zone
Rock Erosion Barrier

The 15% paperwork reviewed by the auditor was selected at random from the entire set of available documentation for the 3rd quarter. The CQA Officer and CQC Officer indicated that this audit reviewed paperwork from all work elements that were performed during the 3rd quarter of 2000 for the 11e(2) Waste area.

Waste placement is the only construction activity taking place and that could be observed while on-site. Quality Control personnel also conducted survey for lift thickness verification in one area and to split lifts for waste placement in some other areas within the 11e(2) Waste area. The

Mr. Robert Reifsnyder
November 6, 2000
Page 2


procedures and conditions observed were found to be in general accordance with the Construction QA/QC Manual.

There were no deficiencies found in the documentation reviewed as compared to the Construction QA/QC Manual for the 11e(2) Waste Area. Please note that this audit is based upon our review of 15% of the paperwork noted above, and as required by the QA/QC Manual. As a result, our review should **not** be interpreted as comprehensive. It is possible that a review of all of the available paperwork may yield additional deficiencies.

We appreciate the opportunity of assisting Envirocare in this project. Please call if you have any questions regarding the above information, or if we can be of further assistance.

Sincerely,

HANSEN, ALLEN & LUCE, INC.


Kent C. Staheli, P.E.
Associate

cc: David Comstock (Envirocare of Utah)
file



SALT LAKE AREA OFFICE
6771 SOUTH 900 EAST
MIDVALE, UTAH 84047
PHONE: (801) 566-5599
FAX: (801) 566-5581
www.hansenallenluce.com

COPY

Mr. Robert Reifsnyder
Corporate Quality Assurance Manager
Envirocare of Utah, Inc.
46 West Broadway, Suite 240
Salt Lake City, Utah 84101

February 6, 2001

RE: Fourth Quarter 2000 CQA Audit Report - 11e(2) Waste Area - Clive Site
Project: 106.02.400 (Envirocare P.O. No. EC015891)
Audit No. - A0015

Dear Mr. Reifsnyder:

The firm of Hansen, Allen & Luce, Inc., was requested by Envirocare to perform an independent audit of construction quality control/quality assurance (CQC/CQA) activities performed by Envirocare personnel in conjunction with construction and waste disposal activities within the 11e(2) Waste facility at the Clive Site. At the request of Envirocare, site visits were made to the facility by Mr. Kent Staheli, P.E. on January 16 and 19, 2001.

A minimum of 15% of the 4th quarter 11e(2) CQC/CQA paperwork was reviewed during this audit. The 11e(2) Waste audit covered the following work:

Daily Construction Reports
Foundation
Clay Liner
Waste Placement

The 15% paperwork reviewed by the auditor was selected at random from the entire set of available documentation for the 4th quarter. The CQA Officer and CQC Officer indicated that this audit reviewed paperwork from all work elements that were performed during the 4th quarter of 2000 for the 11e(2) Waste area. The only deficiency discovered during review of the documentation is in the daily construction reports relating to clay liner construction activities. The CQA manual requires that the loose clay material be inspected to ensure that dry clods present in the material be less than or equal to one inch and to record inspection of the clod sizes on the daily construction report. This documentation was not provided on the daily construction report.

During the site visit, observations were made in the soils testing laboratory of the procedures used to obtain proctors for use in testing material densities during waste placement. Waste placemet

ENVIROCARE OF UTAH, INC.
2000 ANNUAL "AS-BUILT" REPORT
FOR THE
11e.(2) EMBANKMENT
CLIVE, UTAH
FEBRUARY 27, 2001

INTRODUCTION:

This report has been prepared to meet the requirements of Section 6 of the Construction QA/QC Plan for the 11e.(2) Facility, License Condition # 9.16 and # 10.8 of U.S. Nuclear Regulatory Commission (NRC) license # SMC - 1559, and Part I.H.6 of Groundwater Quality Discharge Permit No. UGW450005.

The survey work for this report was performed on 12/18/00 by Aero-Graphics Inc. (2930 South West Temple, Salt Lake City, UT 84115).

SUMMARY OF EMBANKMENT CONSTRUCTION:

During 2000, the following embankment construction projects were completed in the 11e.(2) facility. Each project was constructed in compliance with the NRC approved embankment design and specifications (Drawing set 9420), the NRC approved Construction QA/QC Plan (revised 1/14/00), and the NRC Materials License.

- 1) Liner Construction - Completion of eight distinct liner projects
- 2) Radon Barrier Construction - Completion of eight distinct radon barrier projects
- 3) Final Rock Cover Construction - Completion of eight distinct rock cover projects

VOLUME OF WASTE PLACED:

During 2000, approximately 238,000 cubic yards (cy) (approximately 360,000 tons) of 11e.(2) material and 7,000 cy of fill material was disposed of in the 11e.(2) embankment. As of the completion of the annual survey, a total of approximately 884,000 cy of 11e.(2) material had been disposed in the 11e.(2) embankment.

The current footprint of the active disposal area is 588,000 square feet (54,625 m²).

NOTE: The footprint of the 11e.(2) embankment with final cover is 594,000 square feet. The area with final cover is not an open cell area. Due to the waste terracing of lifts specification of the CQA/QC manual, internal waste slopes are constructed at a 3H:1V slope. Final cover effectively closes waste placed to the toe of the internal waste slopes.

The volume of material in in-cell bulk storage was 0 cy.

VOLUME OF LINER AND COVER PLACED DURING 2000:

11e.(2) Clay Liner (0 N. 1790 E.)	- 28,105 ft ² ; 2,100 yd ³
11e.(2) Clay Liner (1827.5 N 2270 E.)	- 26,518 ft ² ; 2,000 yd ³
11e.(2) Clay Liner (1635 N. 1590 E.)	- 72,000 ft ² ; 5,300 yd ³
11e.(2) Clay Liner (1120 N. 1390 E.)	- 66,000 ft ² ; 4,900 yd ³
11e.(2) Clay Liner (500 N. 1390 E.)	- 6,685 ft ² ; 500 yd ³

2/27/01

11e.(2) Clay Liner (1827.5 N. 1390 E.)	-110,500 ft ² ; 8,200 yd ³
11e.(2) Clay Liner (1120 N. 1190 E.)	- 62,930 ft ² ; 4,700 yd ³
11e.(2) Clay Liner (1275 N. 1610 E.)	- 27,900 ft ² ; 2,100 yd ³

Total Clay Liner: -400,638 ft²; 29,800 yd³

11e.(2) Radon Barrier (1775 N. 1998.5 E.)	- 37,500 ft ² ; 11,800 yd ³
11e.(2) Radon Barrier (1625 N. 2098.5 E.)	- 29,250 ft ² ; 9,200 yd ³
11e.(2) Radon Barrier (1625 N. 1930 E.)	- 32,858 ft ² ; 11,000 yd ³
11e.(2) Radon Barrier (425 N. 2005 E.)	- 43,538 ft ² ; 14,100 yd ³
11e.(2) Radon Barrier (500 N. 2248.5 E.)	- 24,000 ft ² ; 5,500 yd ³
11e.(2) Radon Barrier (935 N. 2248.5 E.)	- 18,488 ft ² ; 2,900 yd ³
11e.(2) Radon Barrier (1430 N. 2248.5 E.)	- 21,038 ft ² ; 3,300 yd ³
11e.(2) Radon Barrier (1675 N. 2248.5 E.)	- 11,688 ft ² ; 1,800 yd ³

Total Radon Barrier: -218,360 ft²; 59,600 yd³

11e.(2) Rock Cover (1775 N. 1998.5 E.)	- 37,500 ft ² ; 3,500 yd ³
11e.(2) Rock Cover (1625 N. 2098.5 E.)	- 29,250 ft ² ; 2,700 yd ³
11e.(2) Rock Cover (1625 N. 1930 E.)	- 32,858 ft ² ; 2,400 yd ³
11e.(2) Rock Cover (425 N. 2005 E.)	- 43,538 ft ² ; 3,600 yd ³
11e.(2) Rock Cover (500 N. 2248.5 E.)	- 24,000 ft ² ; 2,200 yd ³
11e.(2) Rock Cover (935 N. 2248.5 E.)	- 18,488 ft ² ; 1,700 yd ³
11e.(2) Rock Cover (1430 N. 2248.5 E.)	- 21,038 ft ² ; 1,900 yd ³
11e.(2) Rock Cover (1675 N. 2248.5 E.)	- 11,688 ft ² ; 1,100 yd ³

Total Rock Cover: -218,360 ft²; 19,100 yd³

NOTE: All coordinates are local coordinates within the 11e.(2) Embankment. The point of beginning (0,0) for the 11e.(2) Embankment is the Southwest corner of the embankment.

AS-BUILT DRAWING FOR WASTE PLACEMENT:

The following drawings are included as part of this report to document the 11e.(2) waste placement activities and the 11e.(2) embankment construction:

- 0104-1 11e.(2) Disposal Facility As-Built Drawings – Plan View & Sections
- 0104-2 11e.(2) Disposal Facility As-Built Drawings – Cross Sections
- 0104-3 11e.(2) Disposal Facility As-Built Drawings – Cross Sections
- 0104-4 11e.(2) Disposal Facility As-Built Drawings – Cross Sections
- 0104-5 11e.(2) Disposal Facility As-Built Drawings – Cross Sections
- 0104-6 11e.(2) Disposal Facility As-Built Drawings – Cross Sections
- 0104-7 11e.(2) Disposal Facility As-Built Drawings – Cross Sections

- 0104-8 11e.(2) Disposal Facility As-Built Drawings – Cross Sections
- 0104-9 11e.(2) Disposal Facility As-Built Drawings – Cross Sections
- 0104-10 11e.(2) Disposal Facility As-Built Drawings – Cross Sections

This drawing provides the topographical contour basis for generating the 11e.(2) embankment As-Built Drawing set.

- Digital Mapping by Aero-Graphics, Inc. – Photo Date: 12/18/00

ATTACHMENT A
WASTE PLACEMENT AS-BUILT DRAWINGS

2/27/01

**THIS PAGE IS AN
OVERSIZED DRAWING
OR FIGURE,**

**THAT CAN BE VIEWED AT
THE RECORD TITLED:**

DWG. NO. 0104-01

**11e(2) DISPOSAL CELL
ANNUAL AS-BUILT DRAWING,
PLAN VIEW, CLIVE, UTAH**

**WITHIN THIS PACKAGE...OR,
BY SEARCHING USING THE
DOCUMENT/REPORT**

DWG. NO. 0104-01

NOTE: Because of this page's large file size, it may be more convenient to copy the file to a local drive and use the Imaging (Wang) viewer, which can be accessed from the Programs/Accessories menu.

D-1

**THIS PAGE IS AN
OVERSIZED DRAWING
OR FIGURE,**

**THAT CAN BE VIEWED AT
THE RECORD TITLED:
DWG. NO. 0104-02
11e(2) DISPOSAL CELL
ANNUAL AS-BUILT DRAWING,
CROSS SECTIONS
CLIVE, UTAH
WITHIN THIS PACKAGE...OR,
BY SEARCHING USING THE
DOCUMENT/REPORT
DWG. NO. 0104-02**

NOTE: Because of this page's large file size, it may be more convenient to copy the file to a local drive and use the Imaging (Wang) viewer, which can be accessed from the Programs/Accessories menu.

**THIS PAGE IS AN
OVERSIZED DRAWING
OR FIGURE,**

**THAT CAN BE VIEWED AT
THE RECORD TITLED:
DWG. NO. 0104-03
11e(2) DISPOSAL CELL
ANNUAL AS-BUILT DRAWING,
CROSS SECTIONS
CLIVE, UTAH
WITHIN THIS PACKAGE...OR,
BY SEARCHING USING THE
DOCUMENT/REPORT
DWG. NO. 0104-03**

NOTE: Because of this page's large file size, it may be more convenient to copy the file to a local drive and use the Imaging (Wang) viewer, which can be accessed from the Programs/Accessories menu.

D-3

**THIS PAGE IS AN
OVERSIZED DRAWING
OR FIGURE,**

**THAT CAN BE VIEWED AT
THE RECORD TITLED:
DWG. NO. 0104-04
11e(2) DISPOSAL CELL
ANNUAL AS-BUILT DRAWING,
CROSS SECTIONS
CLIVE, UTAH
WITHIN THIS PACKAGE...OR,
BY SEARCHING USING THE
DOCUMENT/REPORT
DWG. NO. 0104-04**

NOTE: Because of this page's large file size, it may be more convenient to copy the file to a local drive and use the Imaging (Wang) viewer, which can be accessed from the Programs/Accessories menu.

**THIS PAGE IS AN
OVERSIZED DRAWING
OR FIGURE,**

**THAT CAN BE VIEWED AT
THE RECORD TITLED:
DWG. NO. 0104-05
11e(2) DISPOSAL CELL
ANNUAL AS-BUILT DRAWING,
CROSS SECTIONS
CLIVE, UTAH
WITHIN THIS PACKAGE...OR,
BY SEARCHING USING THE
DOCUMENT/REPORT
DWG. NO. 0104-05**

NOTE: Because of this page's large file size, it may be more convenient to copy the file to a local drive and use the Imaging (Wang) viewer, which can be accessed from the Programs/Accessories menu.

**THIS PAGE IS AN
OVERSIZED DRAWING
OR FIGURE,**

**THAT CAN BE VIEWED AT
THE RECORD TITLED:
DWG. NO. 0104-06
11e(2) DISPOSAL CELL
ANNUAL AS-BUILT DRAWING,
CROSS SECTIONS
CLIVE, UTAH
WITHIN THIS PACKAGE...OR,
BY SEARCHING USING THE
DOCUMENT/REPORT
DWG. NO. 0104-06**

NOTE: Because of this page's large file size, it may be more convenient to copy the file to a local drive and use the Imaging (Wang) viewer, which can be accessed from the Programs/Accessories menu.

D-6

**THIS PAGE IS AN
OVERSIZED DRAWING
OR FIGURE,**

**THAT CAN BE VIEWED AT
THE RECORD TITLED:
DWG. NO. 0104-07
11e(2) DISPOSAL CELL
ANNUAL AS-BUILT DRAWING,
CROSS SECTIONS
CLIVE, UTAH
WITHIN THIS PACKAGE...OR,
BY SEARCHING USING THE
DOCUMENT/REPORT
DWG. NO. 0104-07**

NOTE: Because of this page's large file size, it may be more convenient to copy the file to a local drive and use the Imaging (Wang) viewer, which can be accessed from the Programs/Accessories menu.

D-7

**THIS PAGE IS AN
OVERSIZED DRAWING
OR FIGURE,**

**THAT CAN BE VIEWED AT
THE RECORD TITLED:
DWG. NO. 0104-08
11e(2) DISPOSAL CELL
ANNUAL AS-BUILT DRAWING,
CROSS SECTIONS
CLIVE, UTAH
WITHIN THIS PACKAGE...OR,
BY SEARCHING USING THE
DOCUMENT/REPORT
DWG. NO. 0104-08**

NOTE: Because of this page's large file size, it may be more convenient to copy the file to a local drive and use the Imaging (Wang) viewer, which can be accessed from the Programs/Accessories menu.

D-8

**THIS PAGE IS AN
OVERSIZED DRAWING
OR FIGURE,**

**THAT CAN BE VIEWED AT
THE RECORD TITLED:
DWG. NO. 0104-09
11e(2) DISPOSAL CELL
ANNUAL AS-BUILT DRAWING,
CROSS SECTIONS
CLIVE, UTAH
WITHIN THIS PACKAGE...OR,
BY SEARCHING USING THE
DOCUMENT/REPORT
DWG. NO. 0104-09**

NOTE: Because of this page's large file size, it may be more convenient to copy the file to a local drive and use the Imaging (Wang) viewer, which can be accessed from the Programs/Accessories menu.

D-9

**THIS PAGE IS AN
OVERSIZED DRAWING
OR FIGURE,**

**THAT CAN BE VIEWED AT
THE RECORD TITLED:
DWG. NO. 0104-10
11e(2) DISPOSAL CELL
ANNUAL AS-BUILT DRAWING,
CROSS SECTIONS
CLIVE, UTAH
WITHIN THIS PACKAGE...OR,
BY SEARCHING USING THE
DOCUMENT/REPORT
DWG. NO. 0104-10**

NOTE: Because of this page's large file size, it may be more convenient to copy the file to a local drive and use the Imaging (Wang) viewer, which can be accessed from the Programs/Accessories menu.

D-10