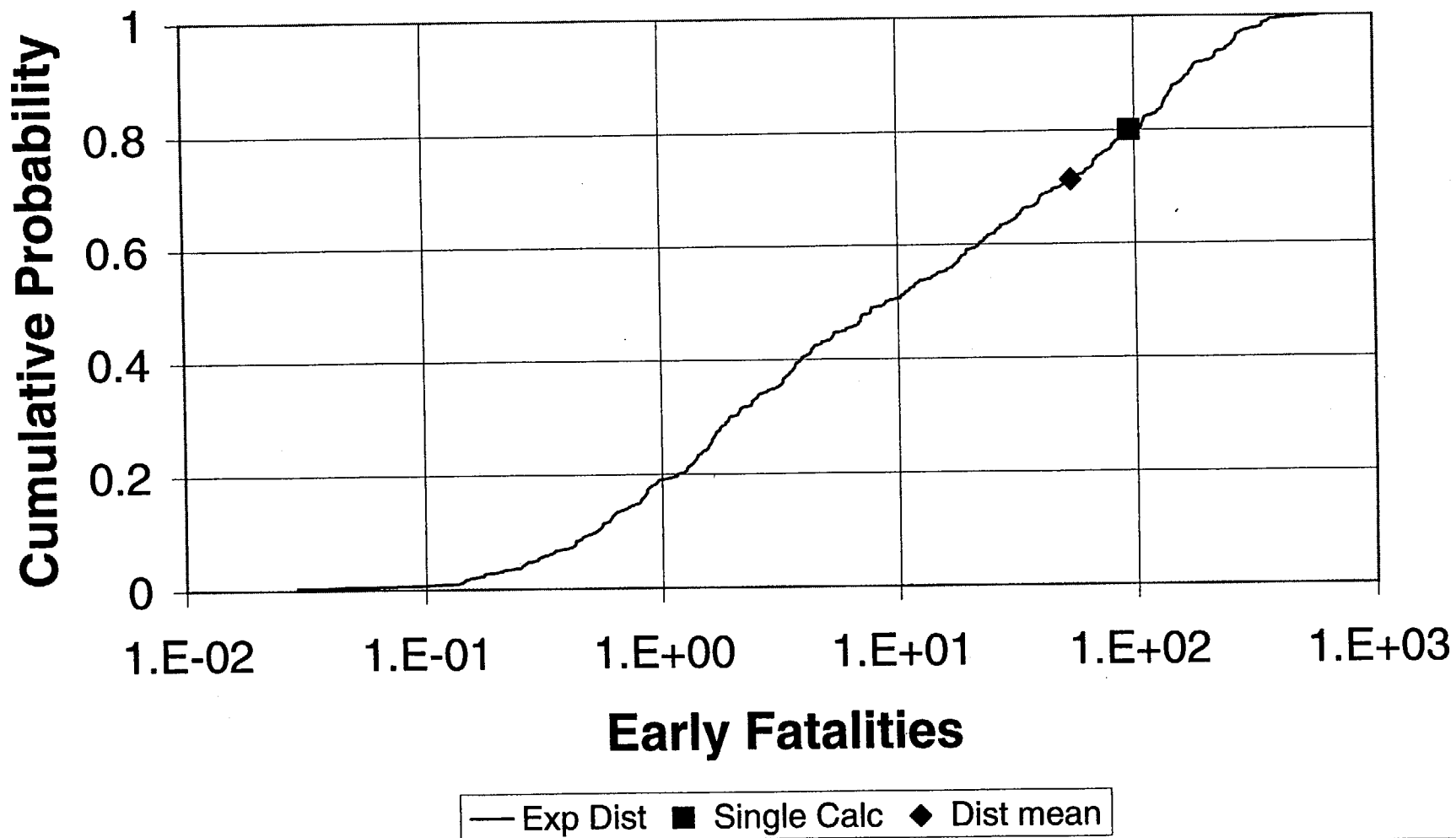


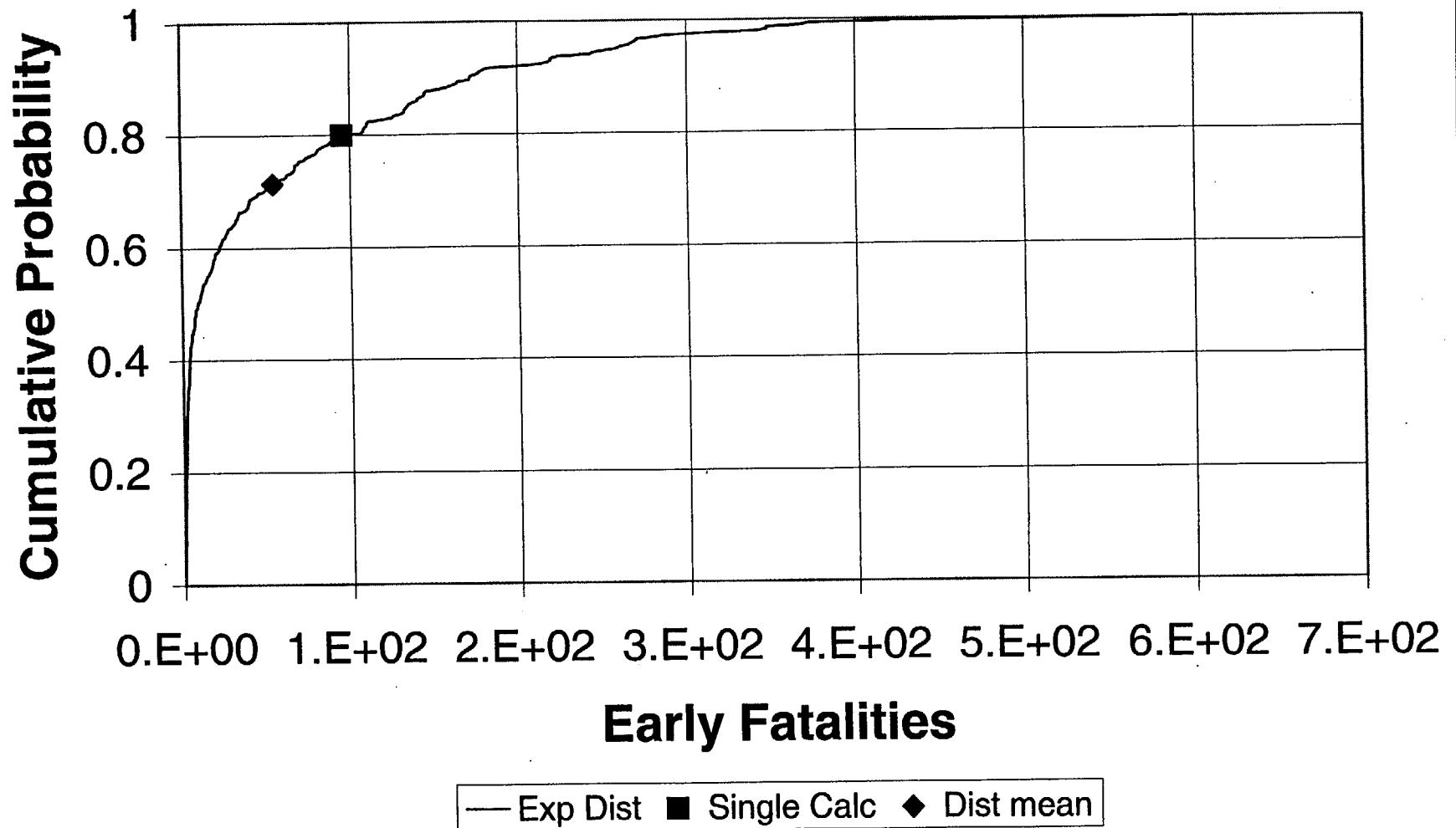
## Early Fatalities w/in 100 mi - 11d



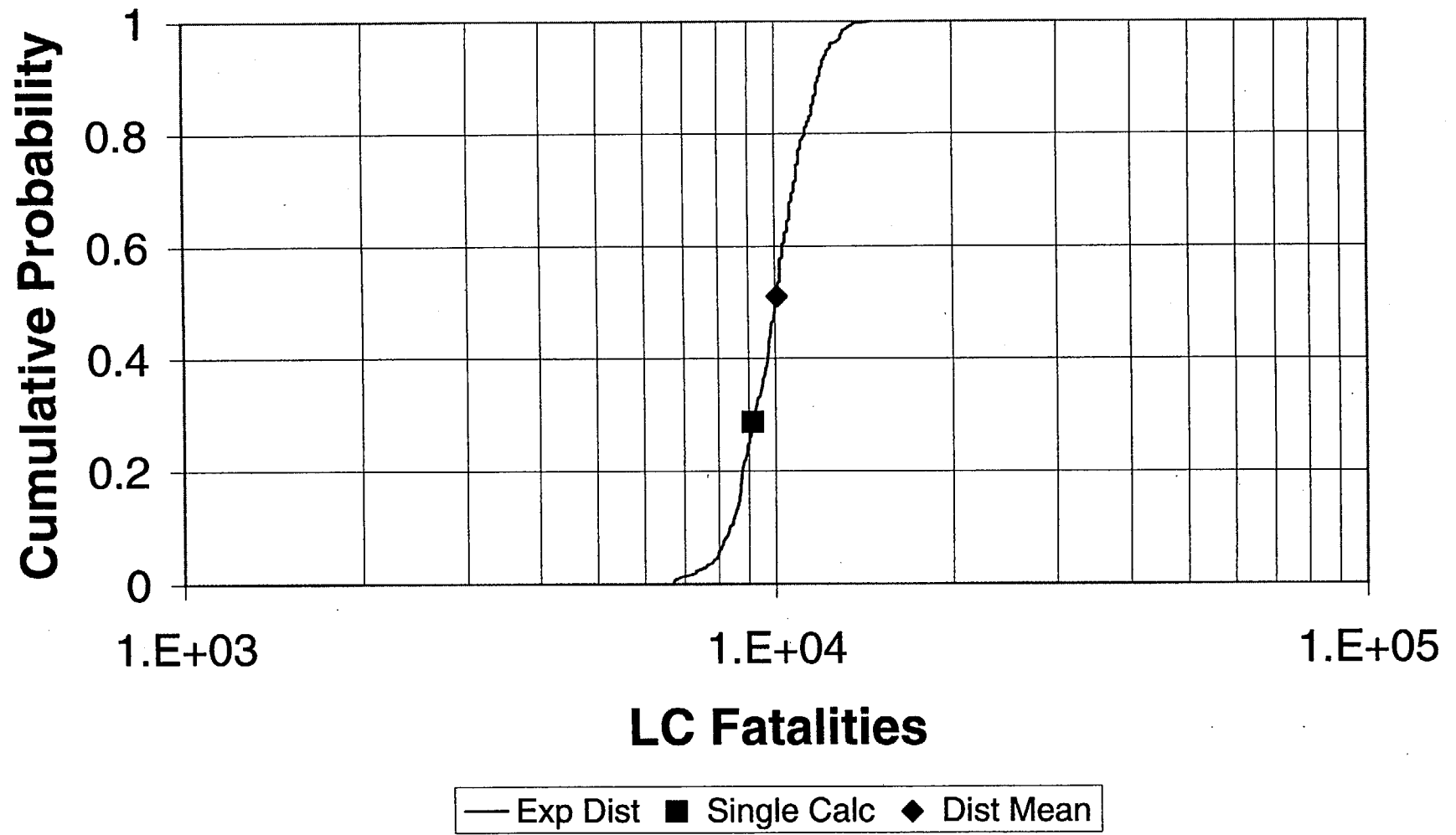
11-1

5/19/00

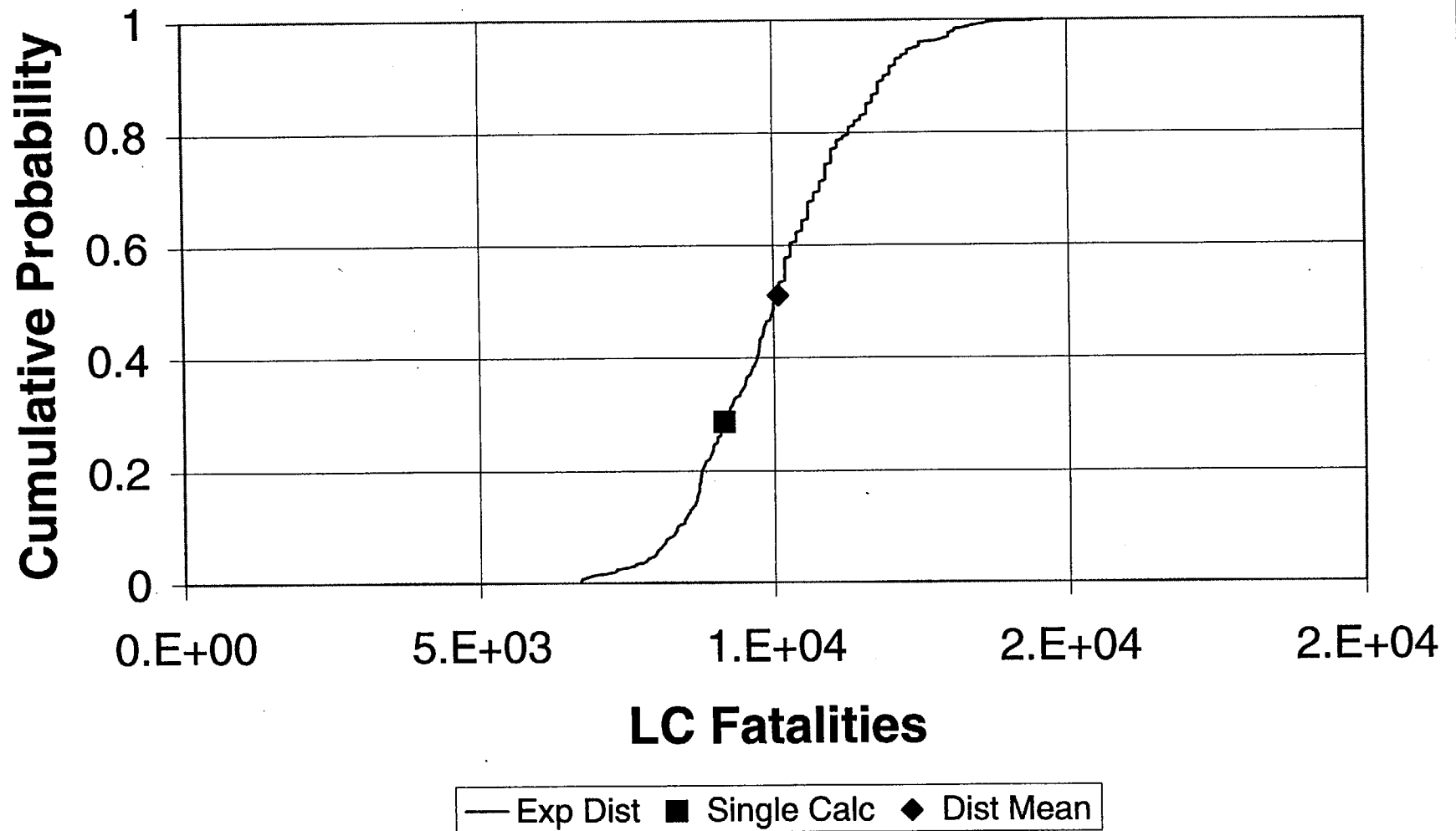
## Early Fatalities w/in 100 mi - 11d



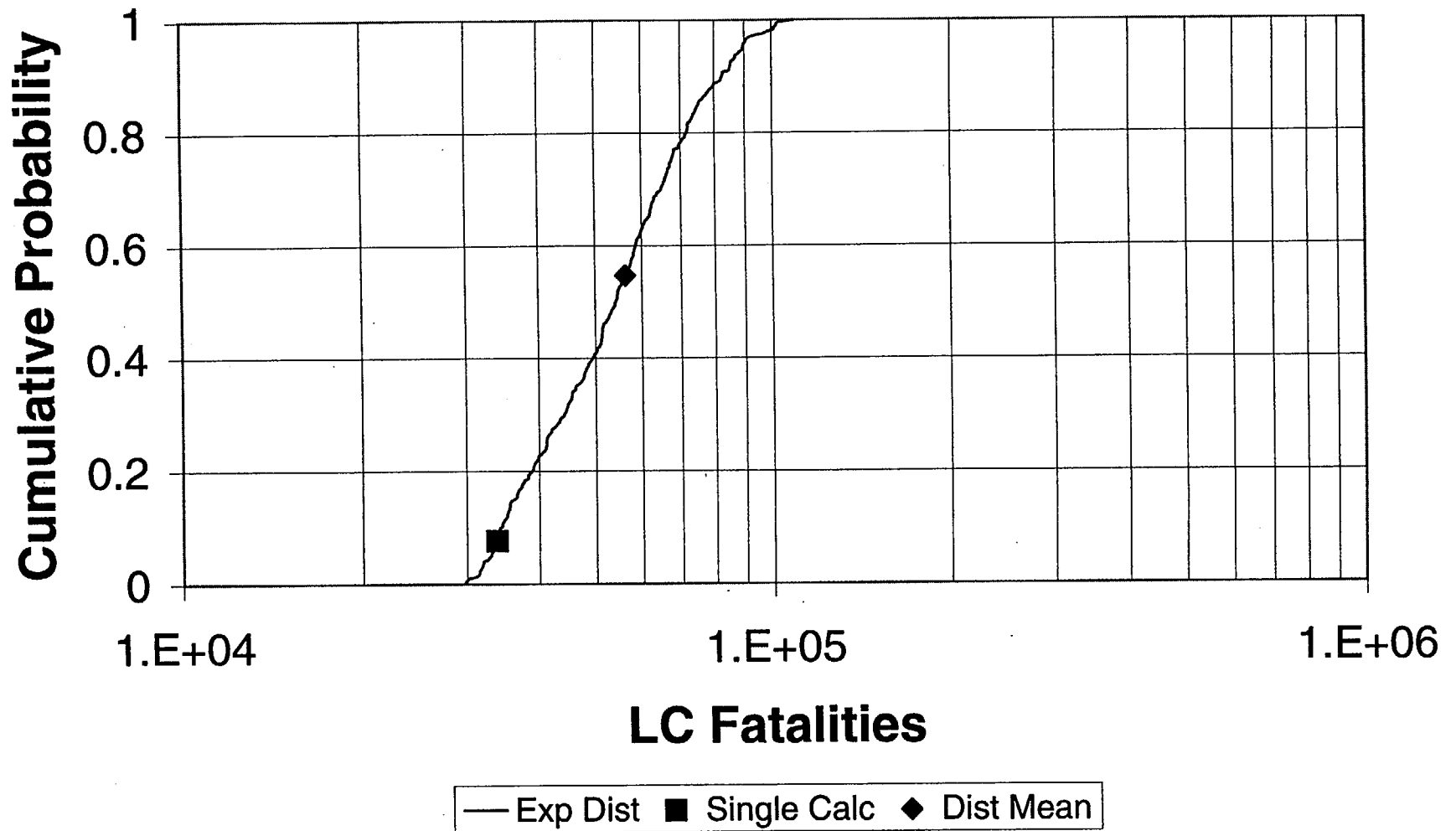
## Lat Can Fatalities w/in 100 mi - 11d



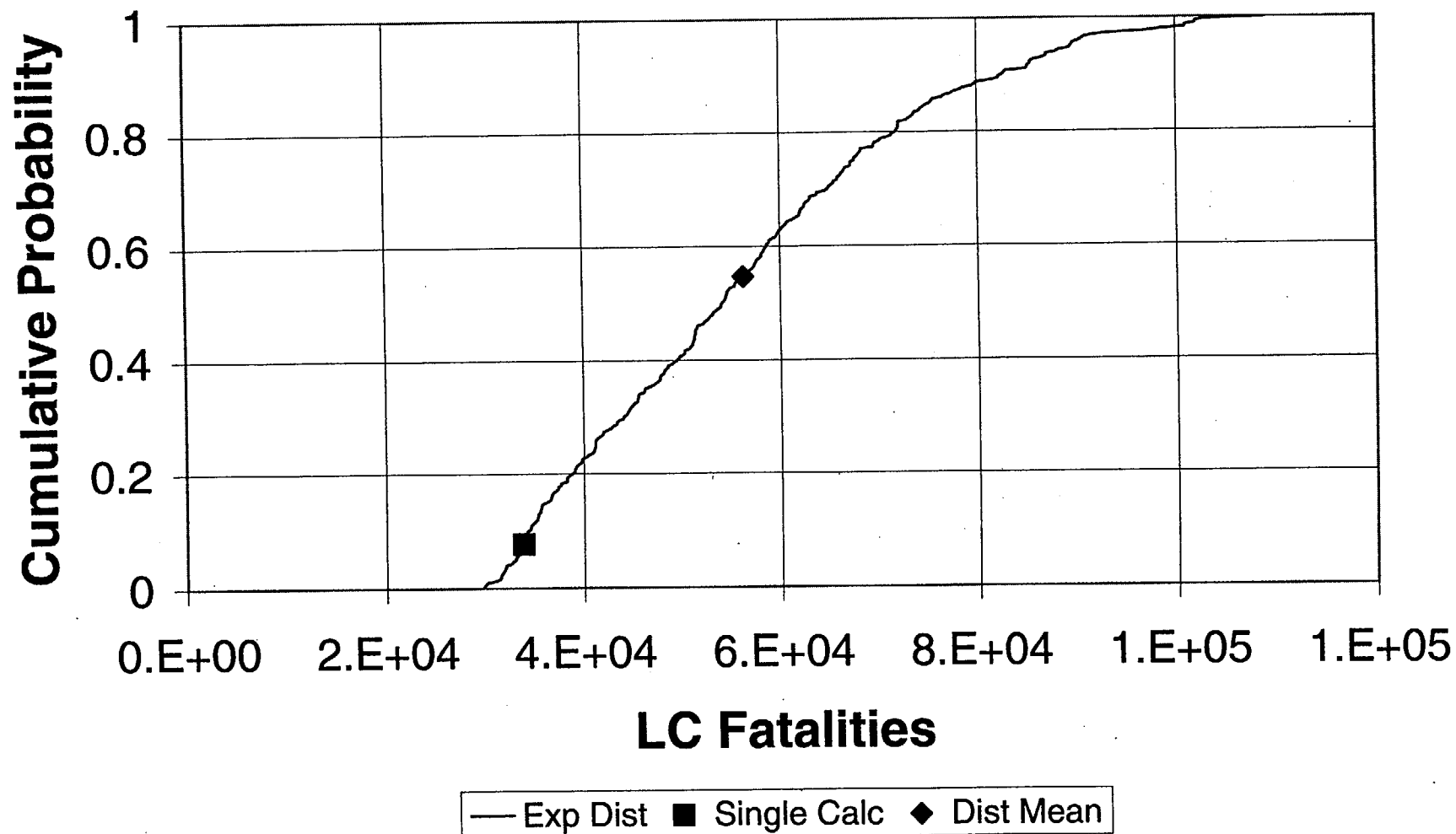
## Lat Can Fatalities w/in 100 mi - 11d



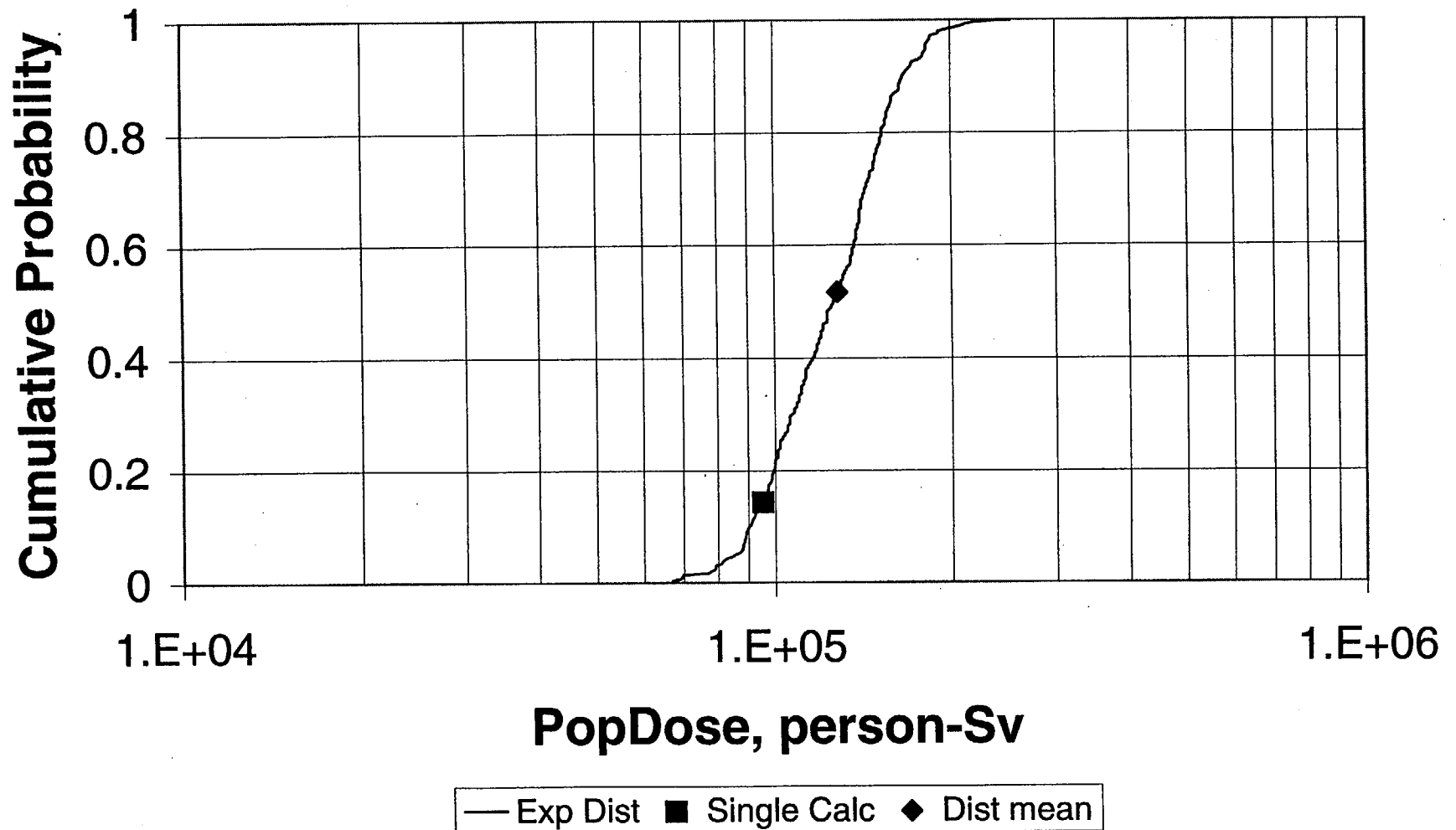
## Lat Can Fatalities w/in 500 mi - 11d



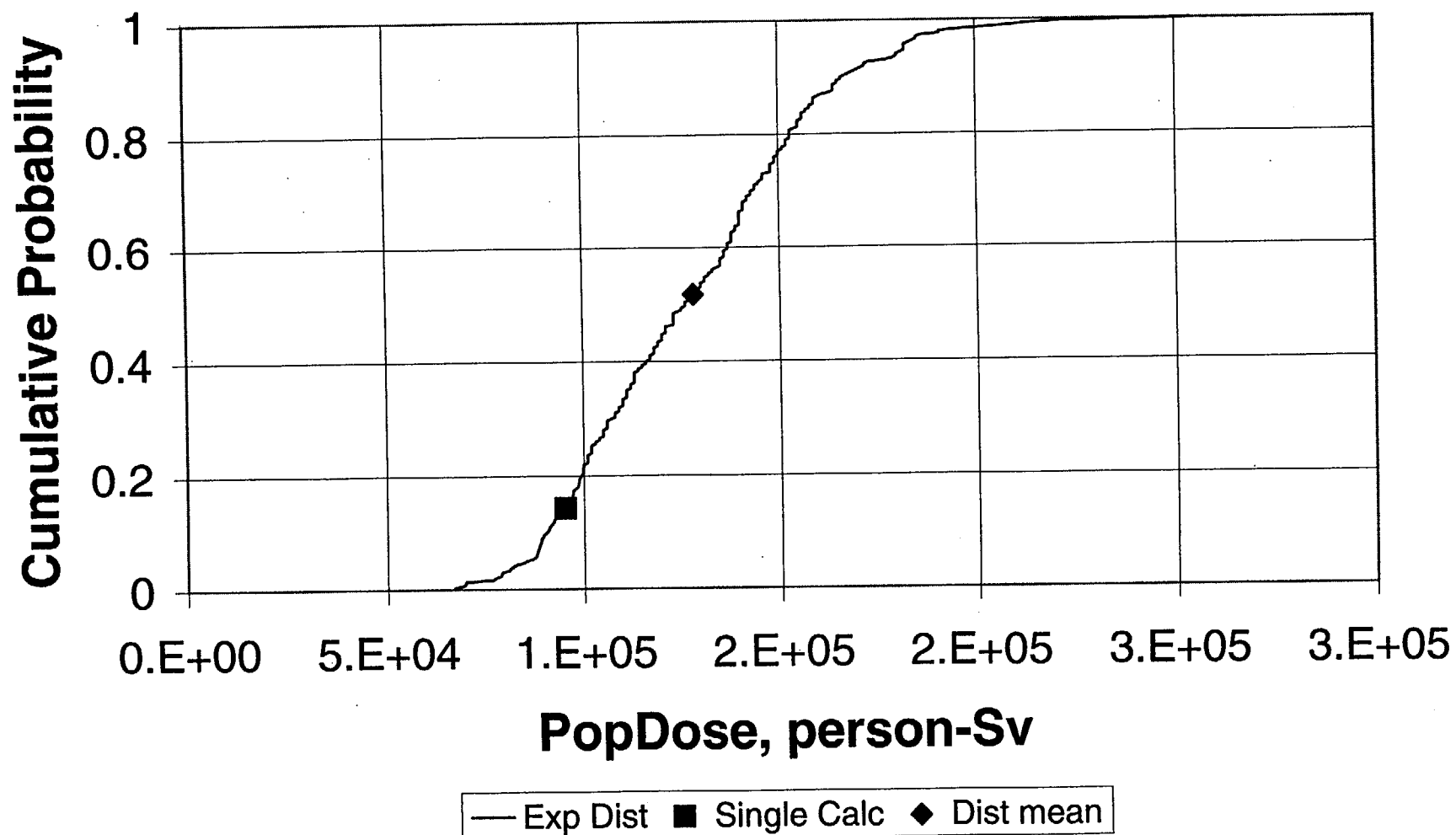
## Lat Can Fatalities w/in 500 mi - 11d



## Population Dose w/in 100 mi - 11d

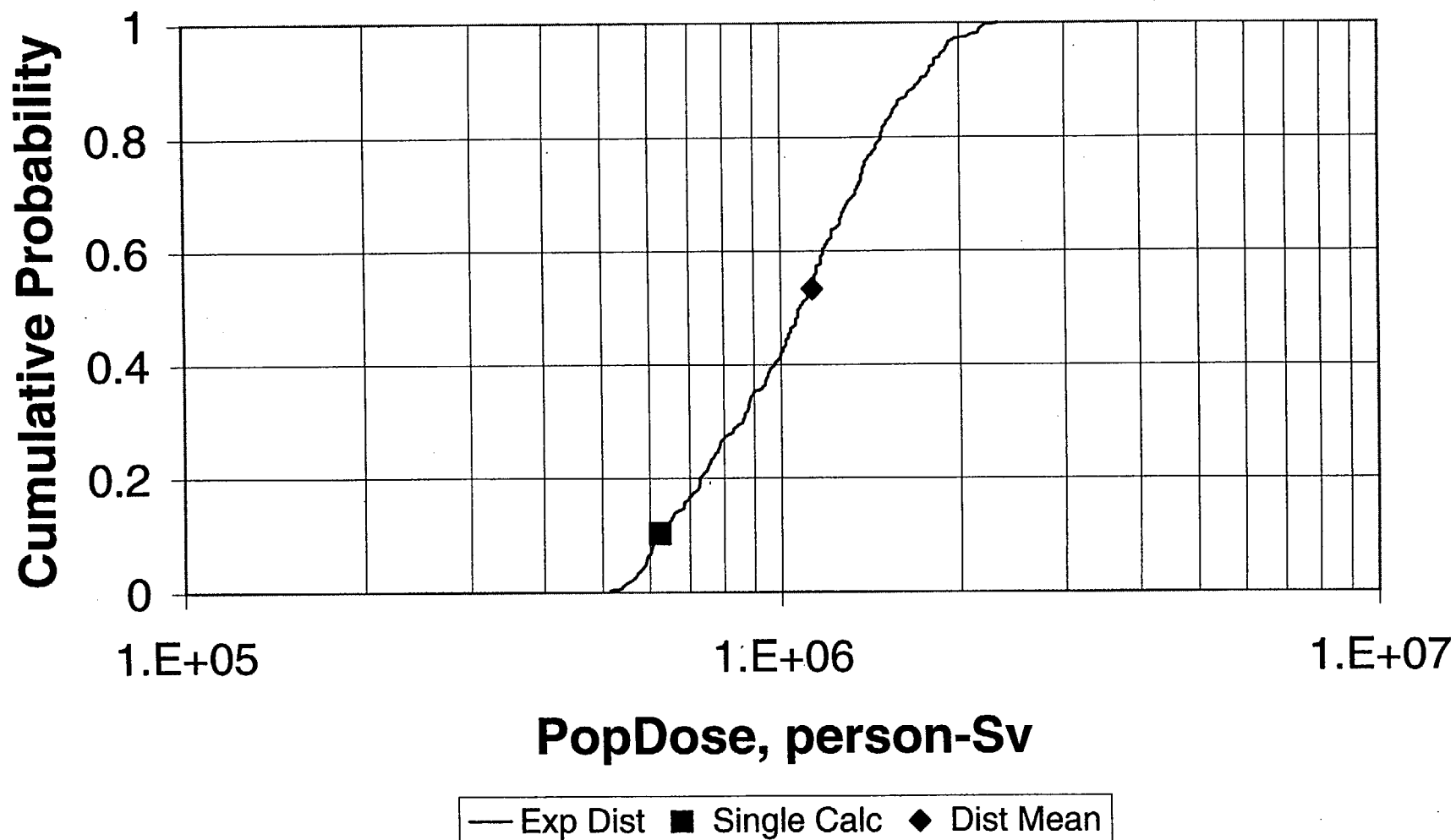


## Population Dose w/in 100 mi - 11d

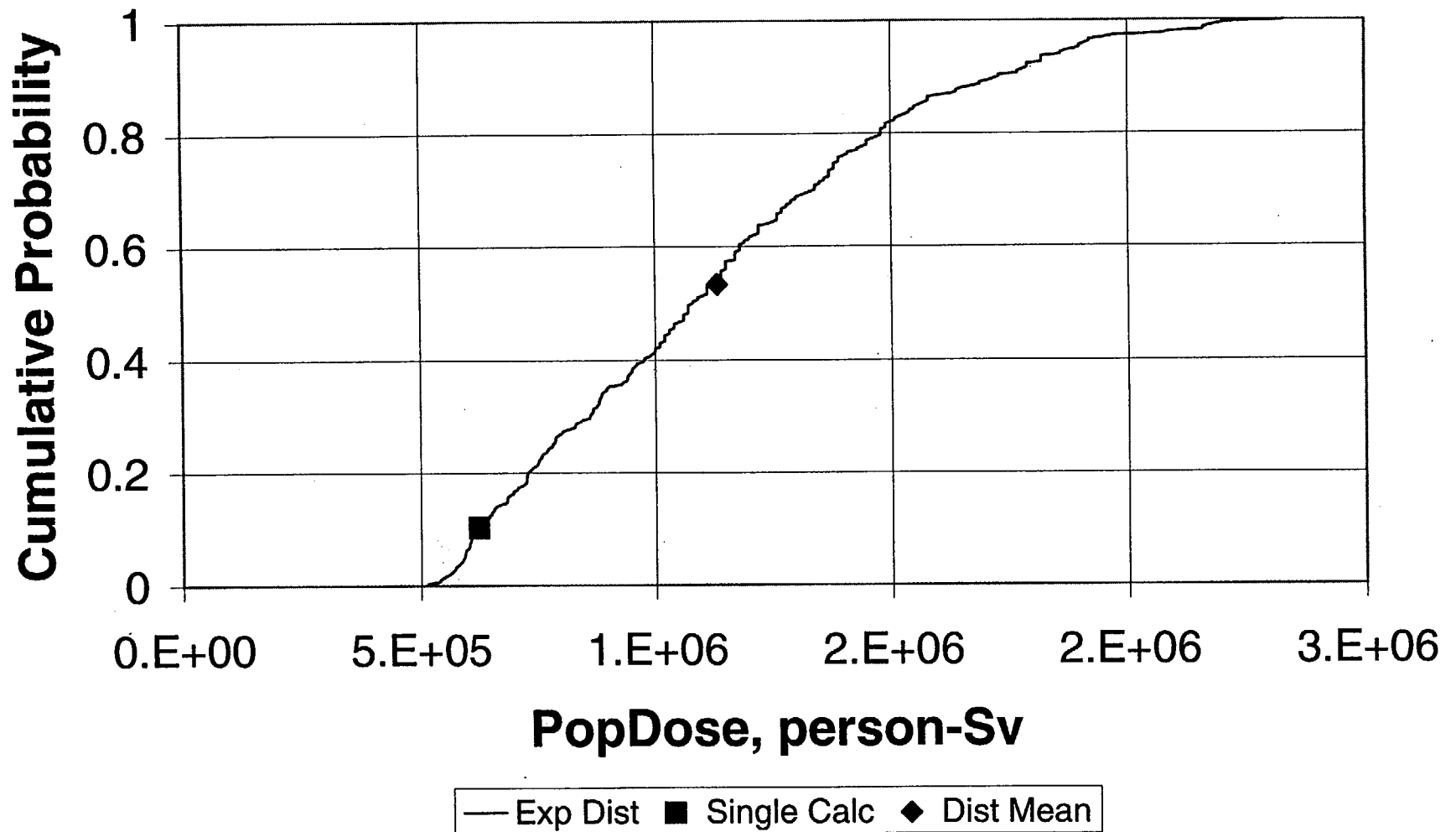




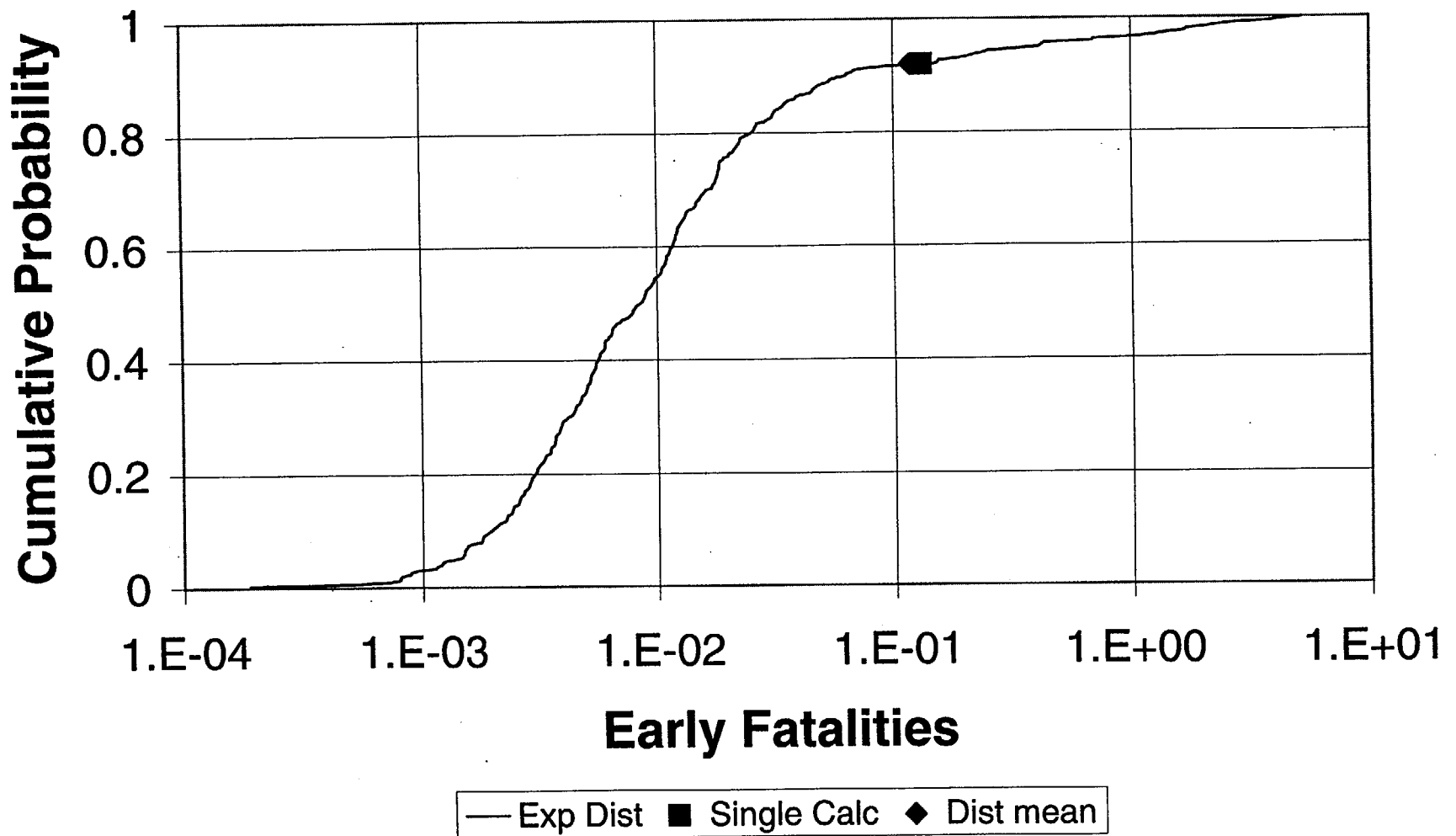
## Population Dose w/in 500 mi - 11d



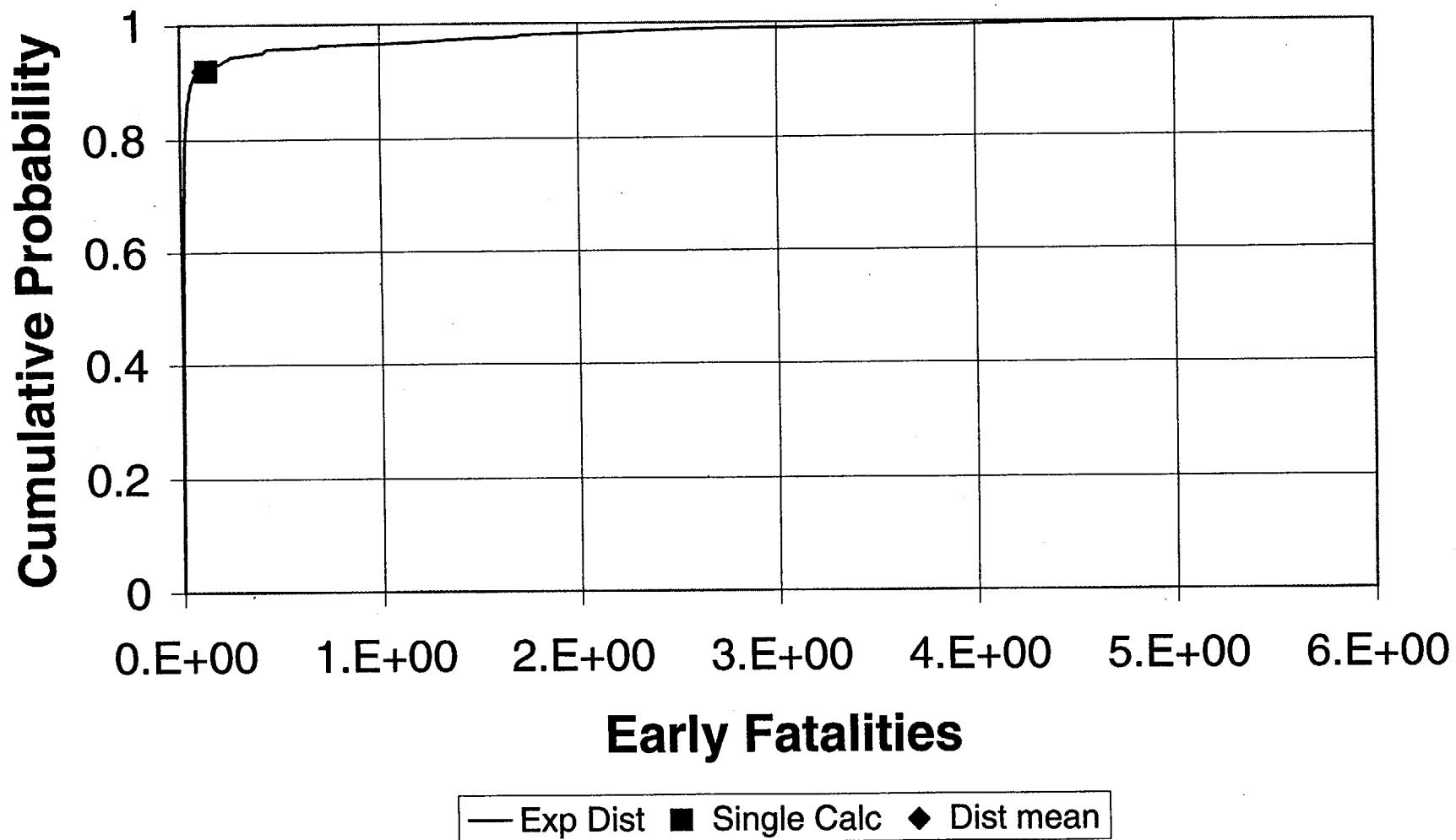
## Population Dose w/in 500 mi - 11d



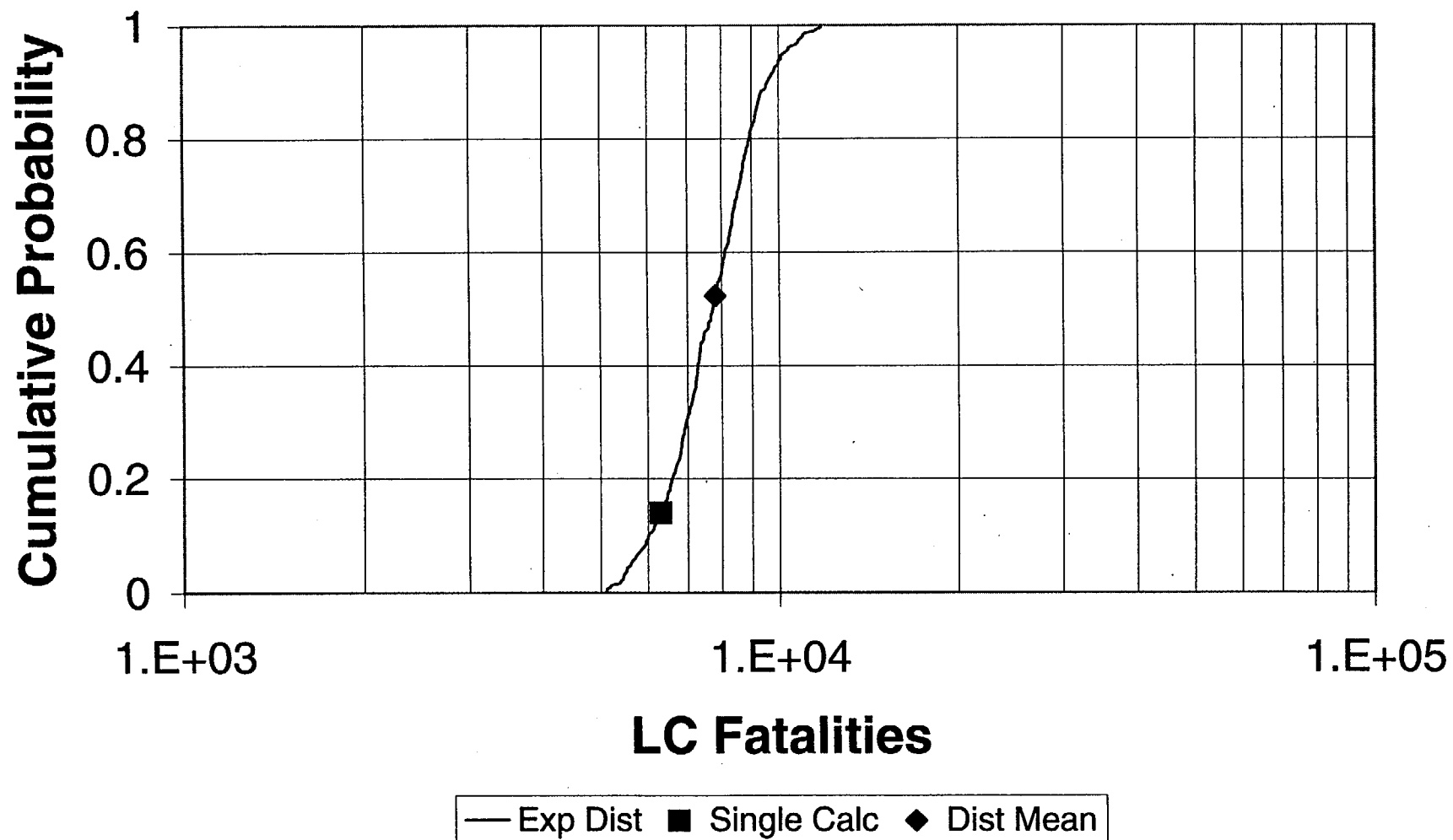
## Early Fatalities w/in 100 mi - 12d



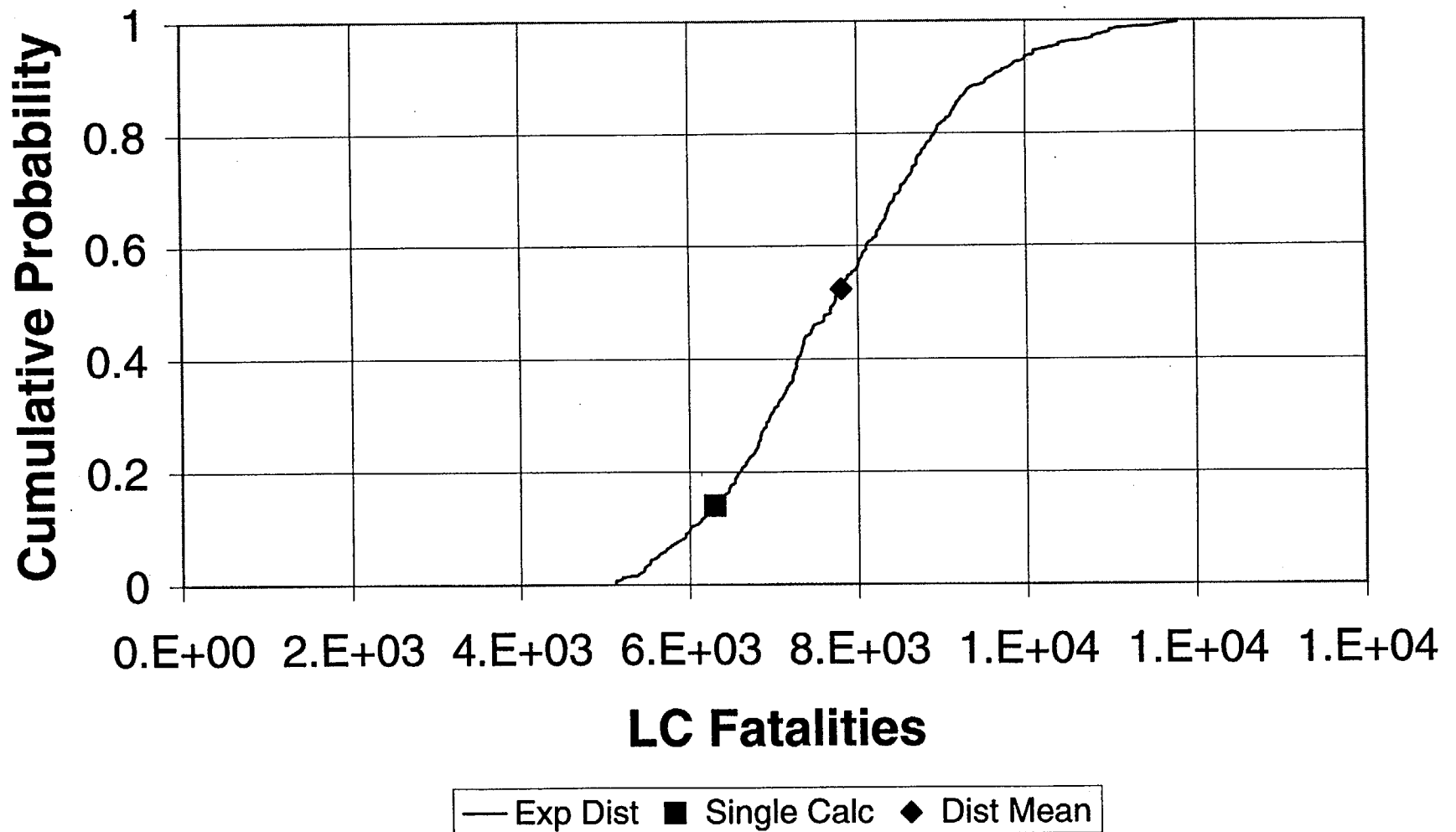
## Early Fatalities w/in 100 mi - 12d



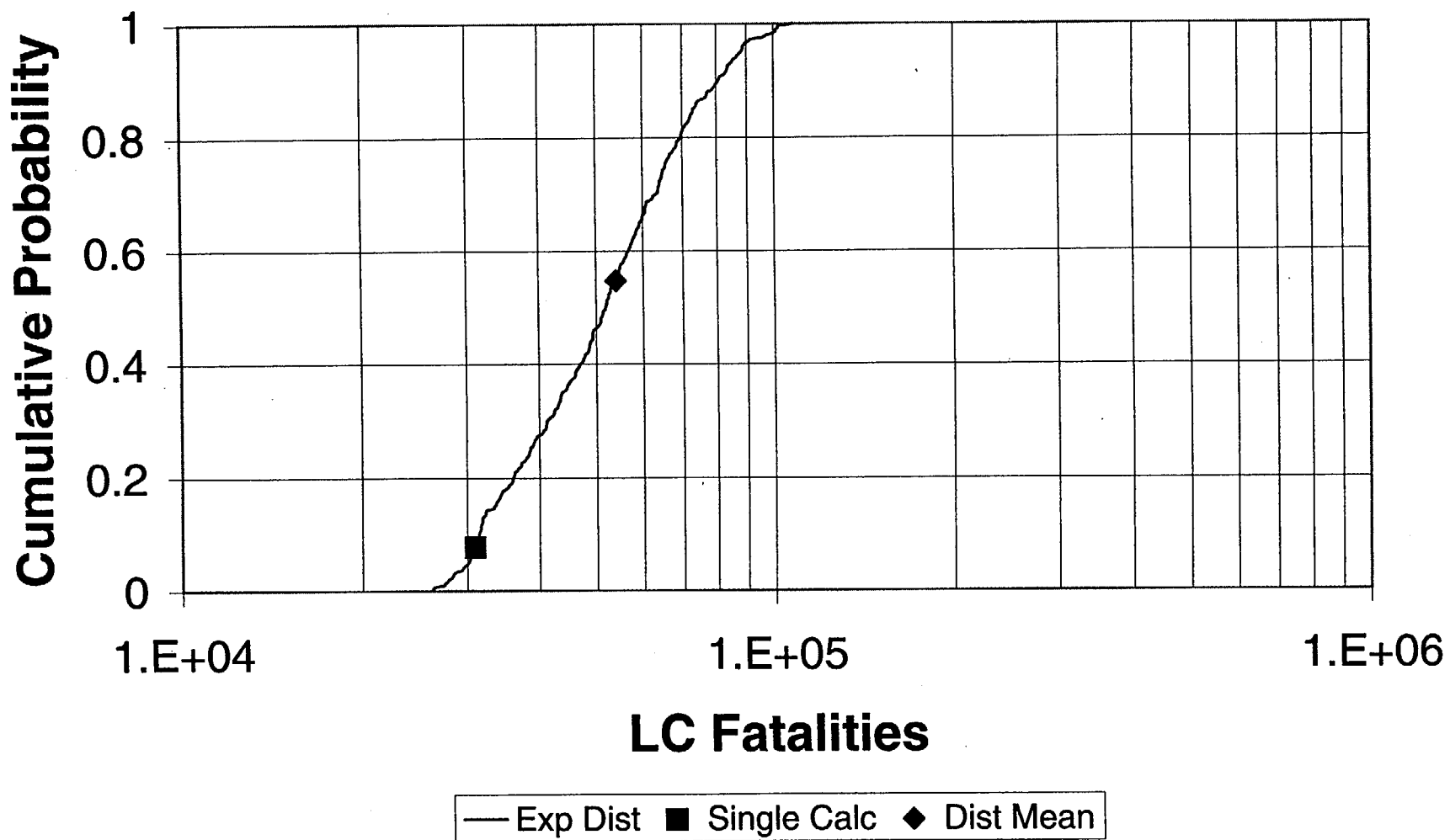
## Lat Can Fatalities w/in 100 mi - 12d



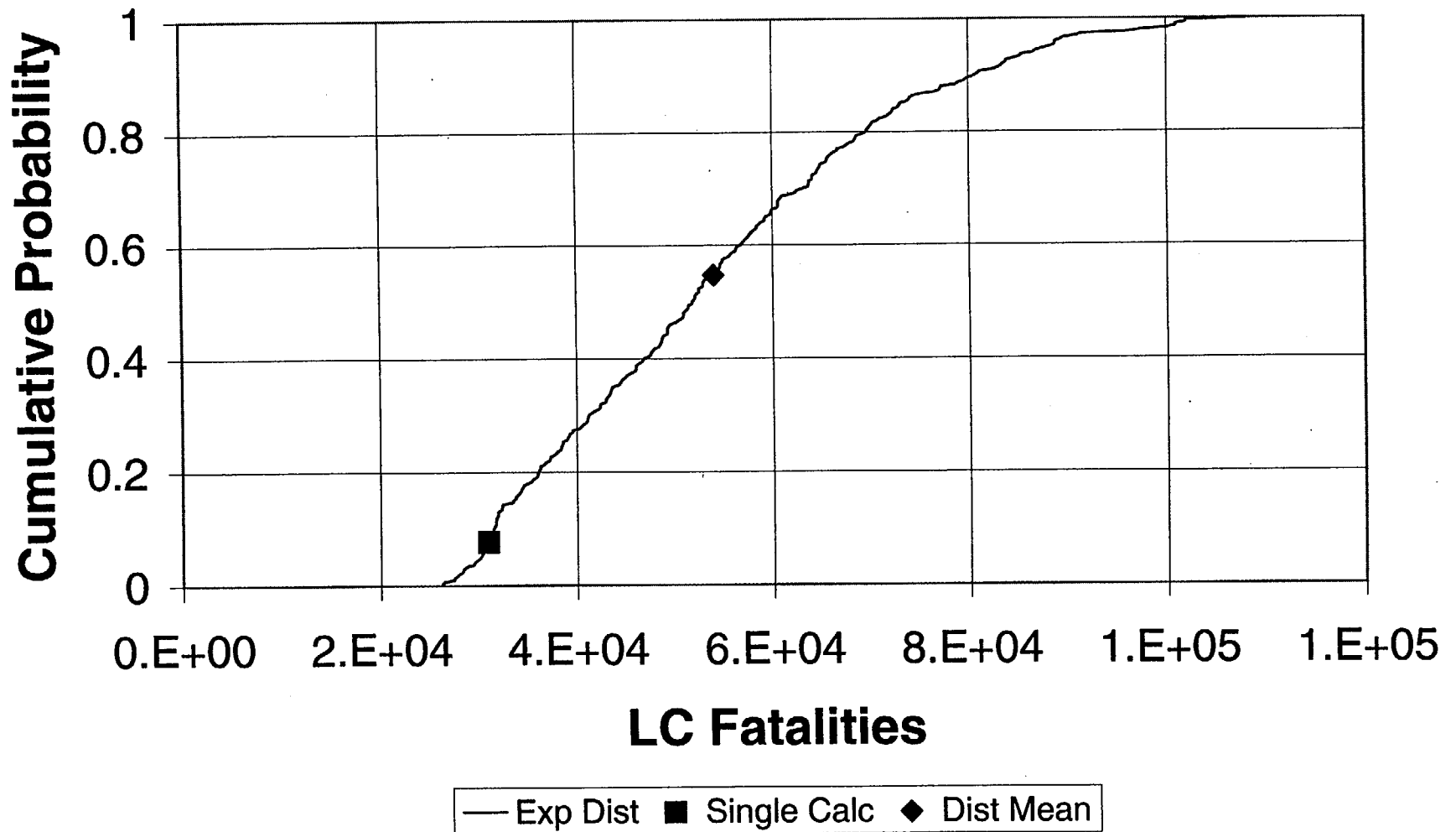
## Lat Can Fatalities w/in 100 mi - 12d



## Lat Can Fatalities w/in 500 mi - 12d

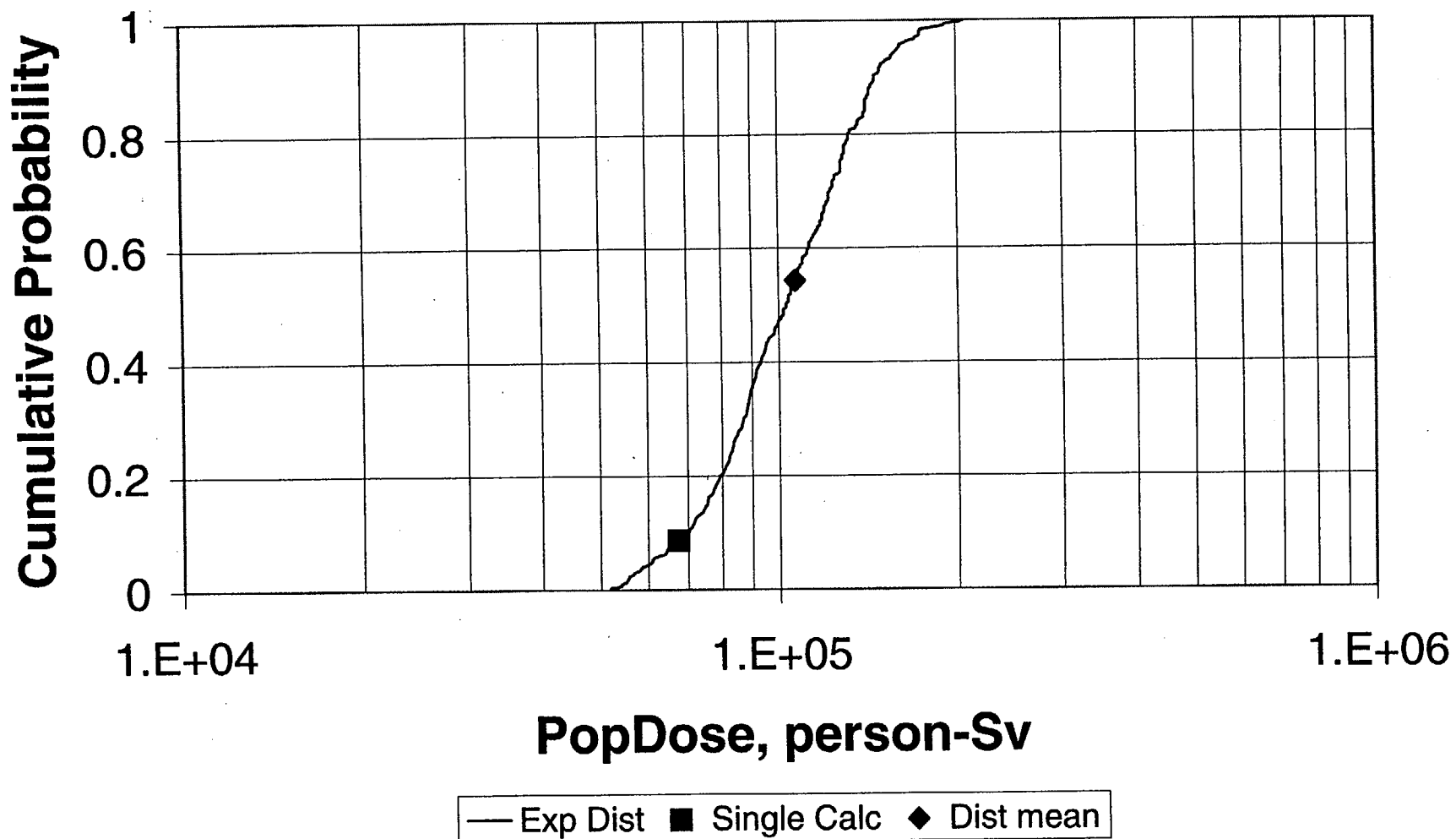


## Lat Can Fatalities w/in 500 mi - 12d

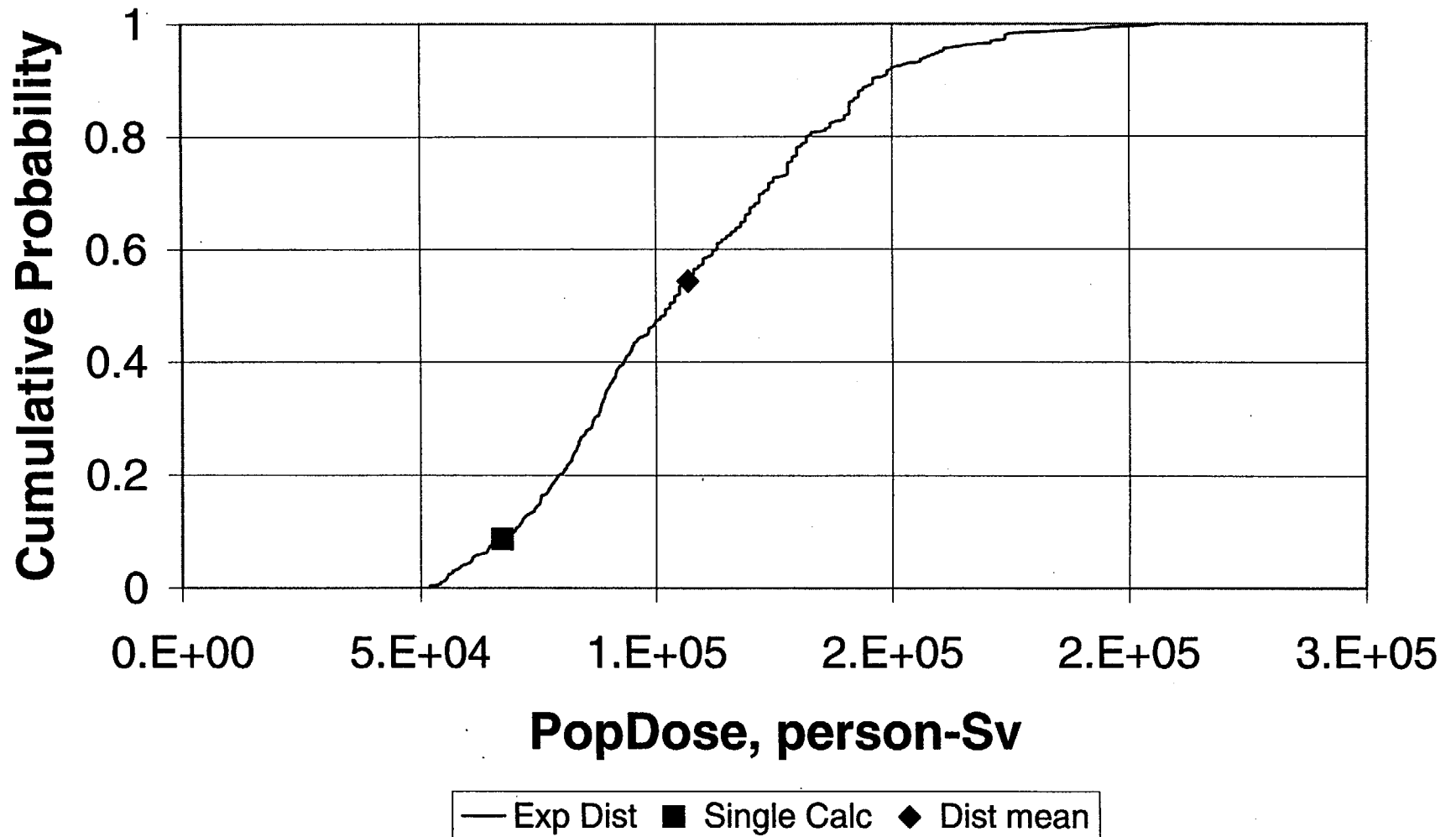




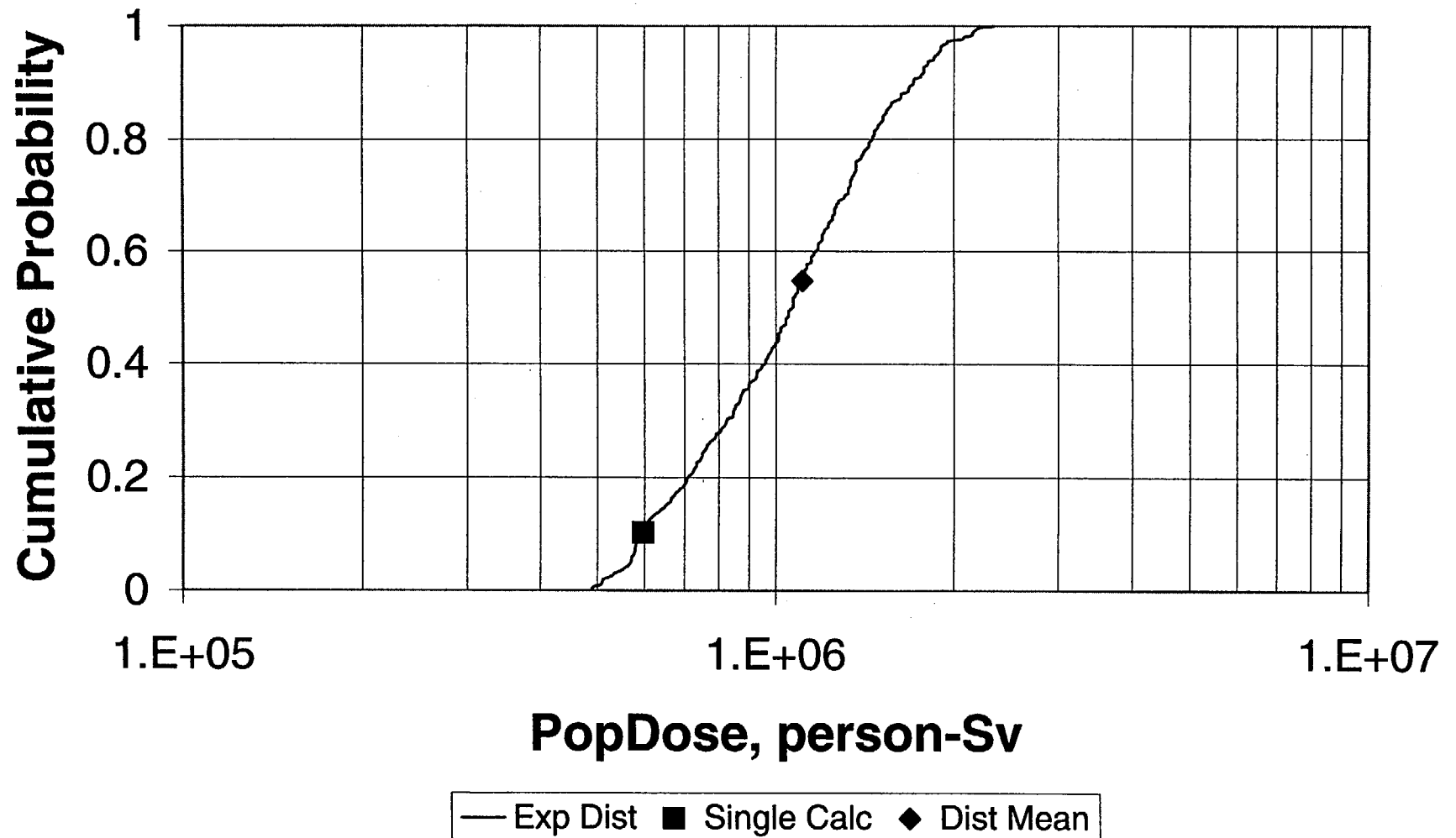
## Population Dose w/in 100 mi - 12d



## Population Dose w/in 100 mi - 12d



## Population Dose w/in 500 mi - 12d



## Population Dose w/in 500 mi - 12d

