






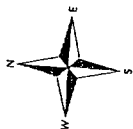
**CARRUTH - -**

**EXHIBIT 2**

# East Area Map of Dugway Proving Ground

-  Dugway Proving Ground
-  50 ft. elevation contours
-  Secondary Roads
-  Paved Roads

LSTF = Life Science Test Facility  
 CCTF = Combined Chemical Test Facility  
 MTF = Material Test Facility



Each block equals 2,000 meters

Each block equals one mile

By Army Map Service, 1955-56

**CARRUTH - -**

**EXHIBIT 3**

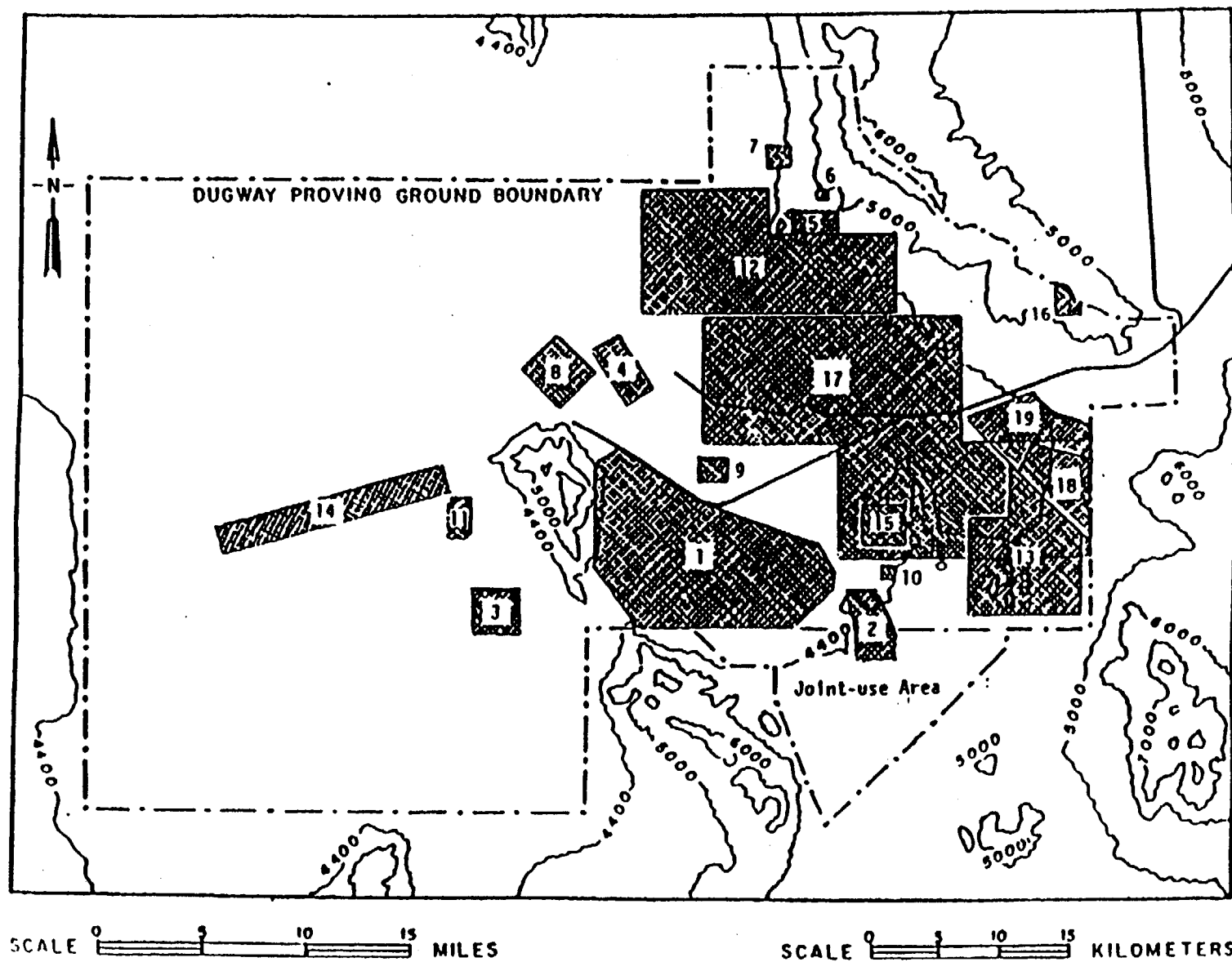


Figure G-1 CONTAMINATED RANGE AREAS ON DUGWAY PROVING GROUND.  
(SOURCE: AEHA, 1987)